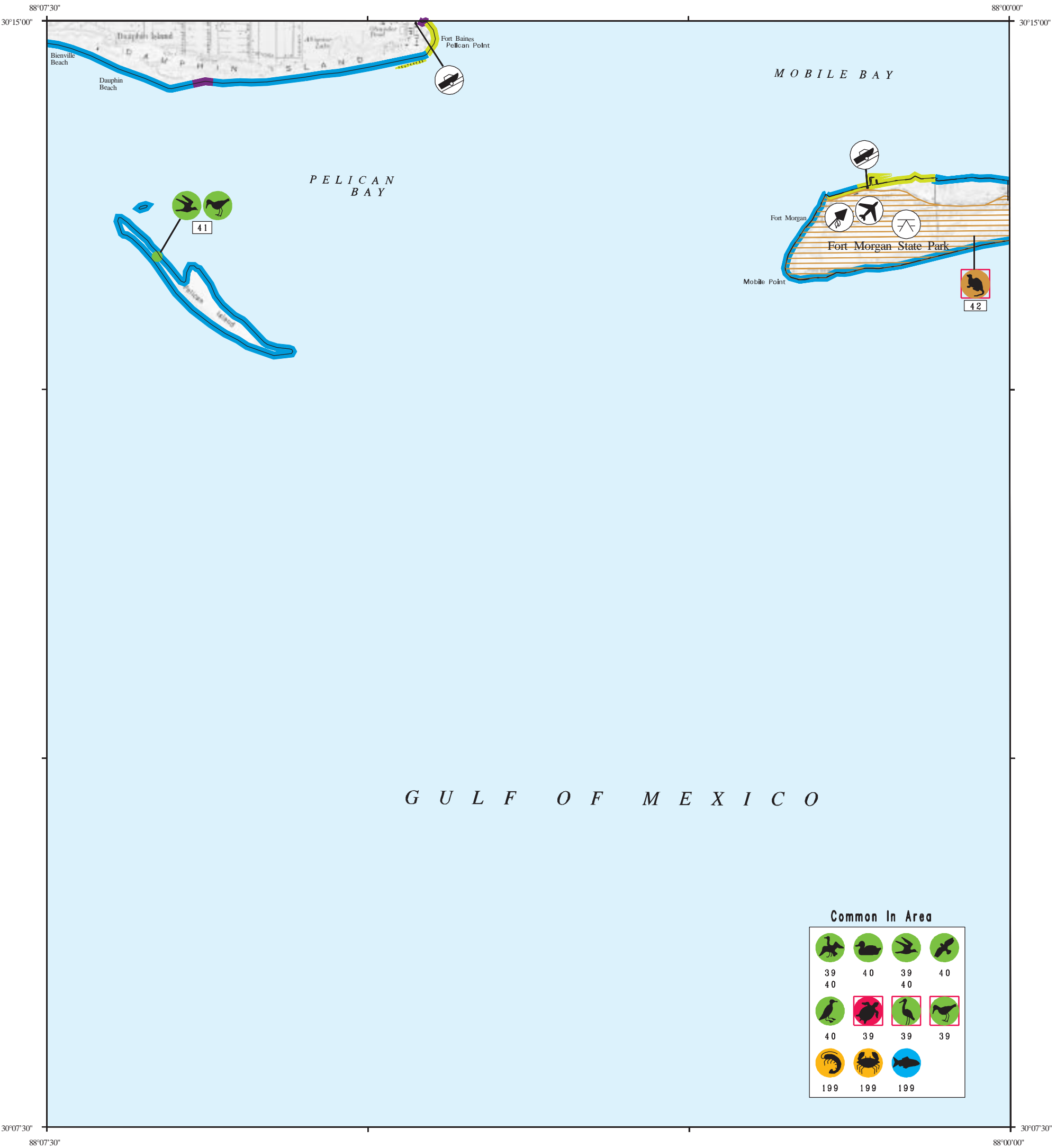



# ENVIRONMENTAL SENSITIVITY INDEX MAP



STATE OF ALABAMA

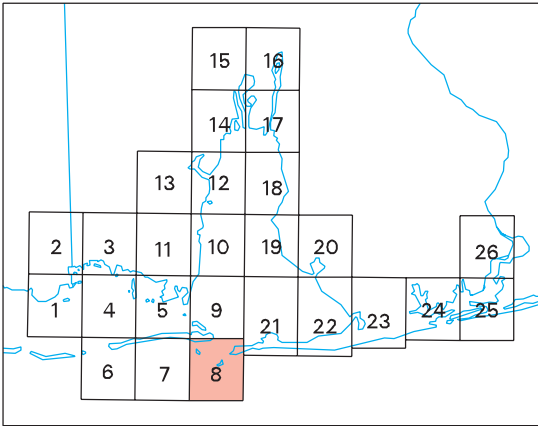
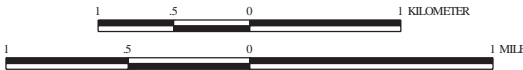


HAZARDOUS MATERIALS RESPONSE  
and ASSESSMENT DIVISION  
National Oceanic and Atmospheric Administration

Not For Navigation  
Published: June 1996



SCALE 1:50000



FORT MORGAN, ALA. (1958) **AL-8**