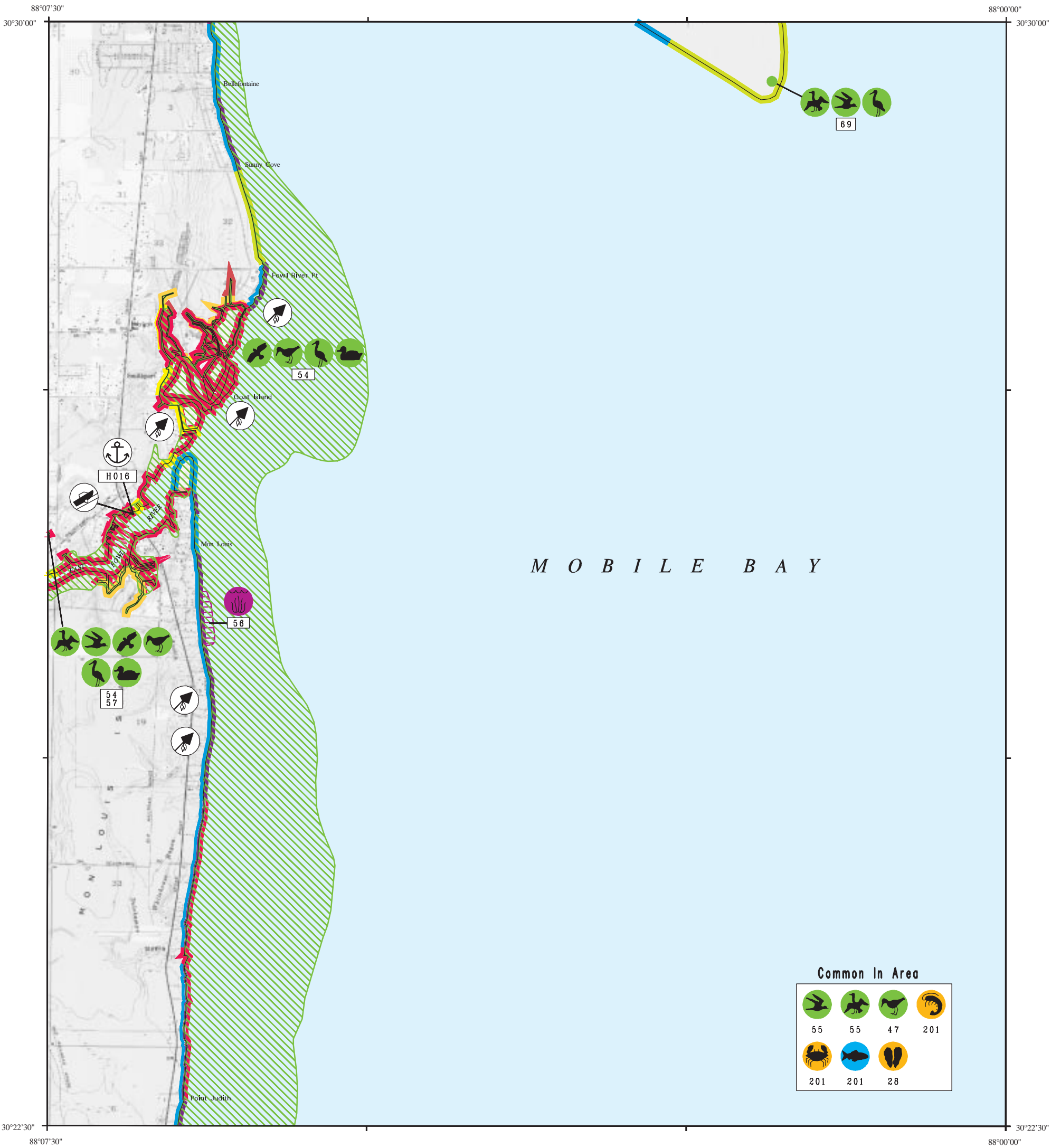


ENVIRONMENTAL SENSITIVITY INDEX MAP



Common In Area

55	55	47	201
201	201	28	

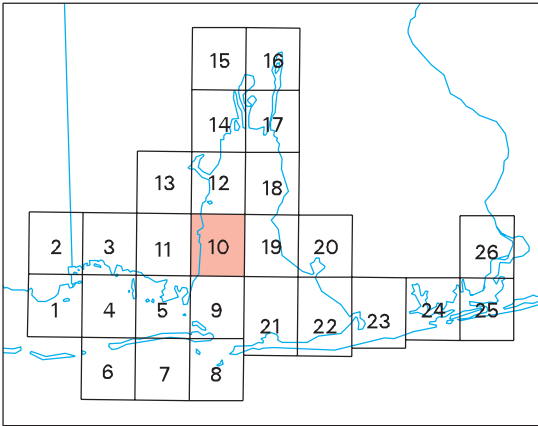
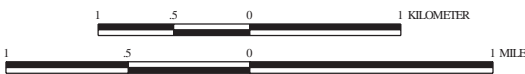


STATE OF ALABAMA



HAZARDOUS MATERIALS RESPONSE
and ASSESSMENT DIVISION
National Oceanic and Atmospheric Administration

Not For Navigation
Published: June 1996



BELLEFONTAINE, (1985) **AL-10**