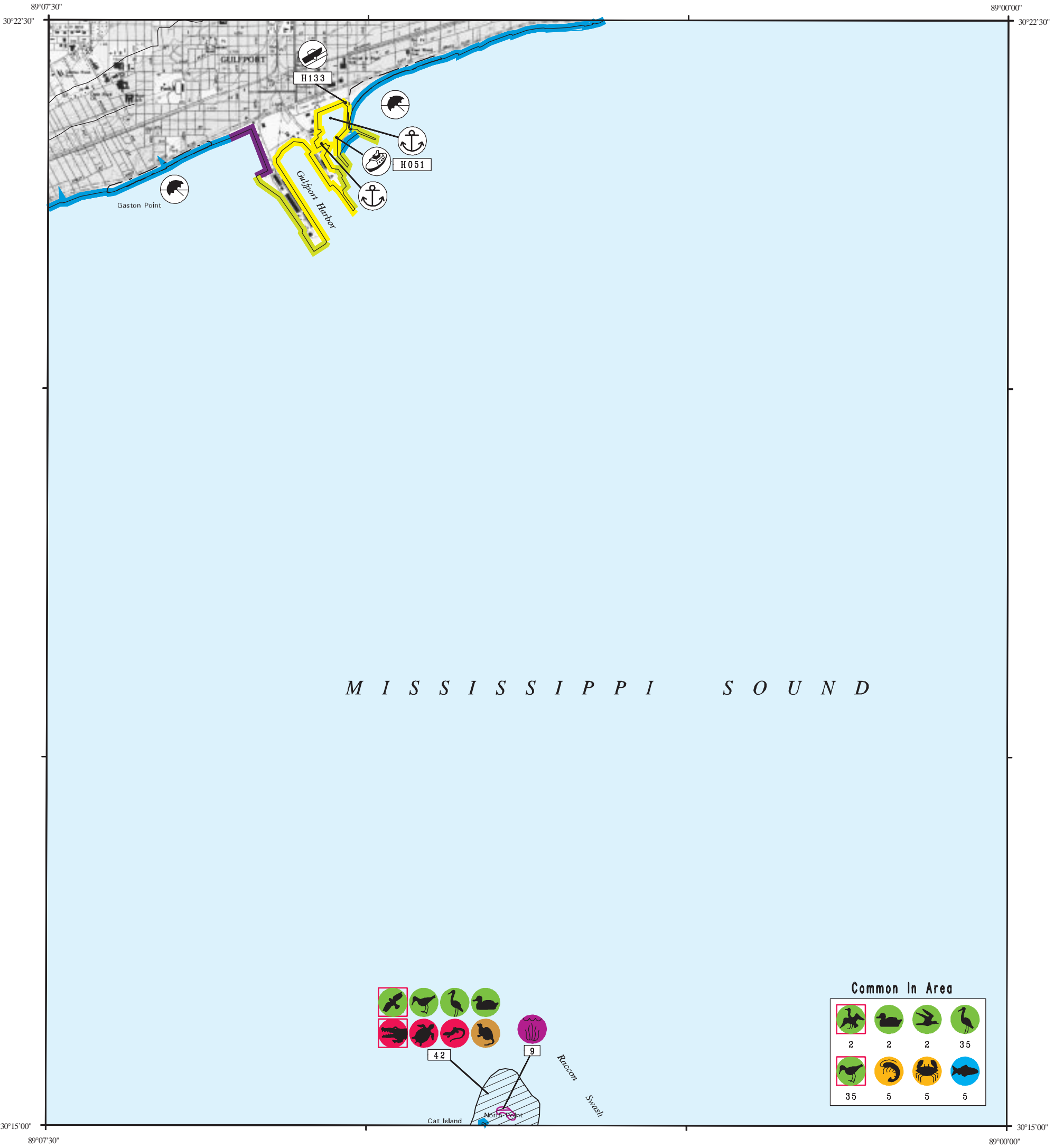


ENVIRONMENTAL SENSITIVITY INDEX MAP



Common In Area

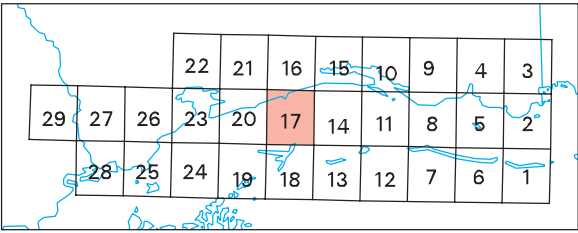
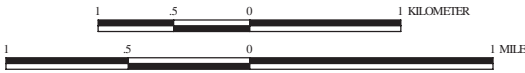
2	2	2	35
35	5	5	5



STATE OF MISSISSIPPI



HAZARDOUS MATERIALS RESPONSE
and ASSESSMENT DIVISION
National Oceanic and Atmospheric Administration



Not For Navigation
Published: December 1995

GULFPORT SOUTH, MISS.(1994) **MS-17**