


LEGEND




Labels are EVI ID #
See accompanying data

Threatened & Endangered Species

-  Piping Plover / Least Tern Essential Habitat
-  Roseate Tern Essential Habitat
-  Bald Eagle Essential Habitat
-  Harlequin Duck Wintering Habitat
-  Atlantic Salmon Habitat (where endangered)
-  Other Coastal Threatened or Endangered Species
-  Species of Special Concern
- SA = Sensitive Animal SP = Sensitive Plant







Birds

-  Shorebird Areas
-  Seabird Nesting Islands
- 



Red outline if threatened or endangered species present on island

Rankings: C=Critical HV=Highly Vulnerable
MV= Moderately Vulnerable V=Vulnerable




Rafting Birds Areas with counts greater than 200 individuals
2000 - 2004 Aerial Survey Data

-  Fall Rafting Bird Observations
-  Summer Rafting Bird Observations
-  Winter Rafting Bird Observations
-  Spring Rafting Bird Observations

Fish

-  Diadromous Fish Runs
-  Elver Runs
-  Herring Spawning Areas






Shellfish

-  Lobster Pounds
-  Shellfish Beds
-  Mussel Seed Conservation Areas

Habitats










-  Marine Worm Areas
-  Eelgrass Beds
-  Seal Haul-Outs

Human Resources

-  Aquaculture Lease Sites
-  Herring Weir Sites
-  Lobster Dealers
-  Conservation Lands
-  Boat Launch State Sponsored or Assisted, Trailerable

Coastal Marine Geologic Environments

Ranked from most to least vulnerable

-  Marshes (1)
-  Mud Flats, Sheltered (2)
-  Coarse Flats & Bars, Exposed (3)
-  Coarse Beaches & Riprap (4)
-  Mixed & Low Energy Beaches (5)
-  Sand Beaches (6)
-  Rocky Shores (7)
-  Sand Dunes (8)
-  Coastal Barrier Resources System Area