
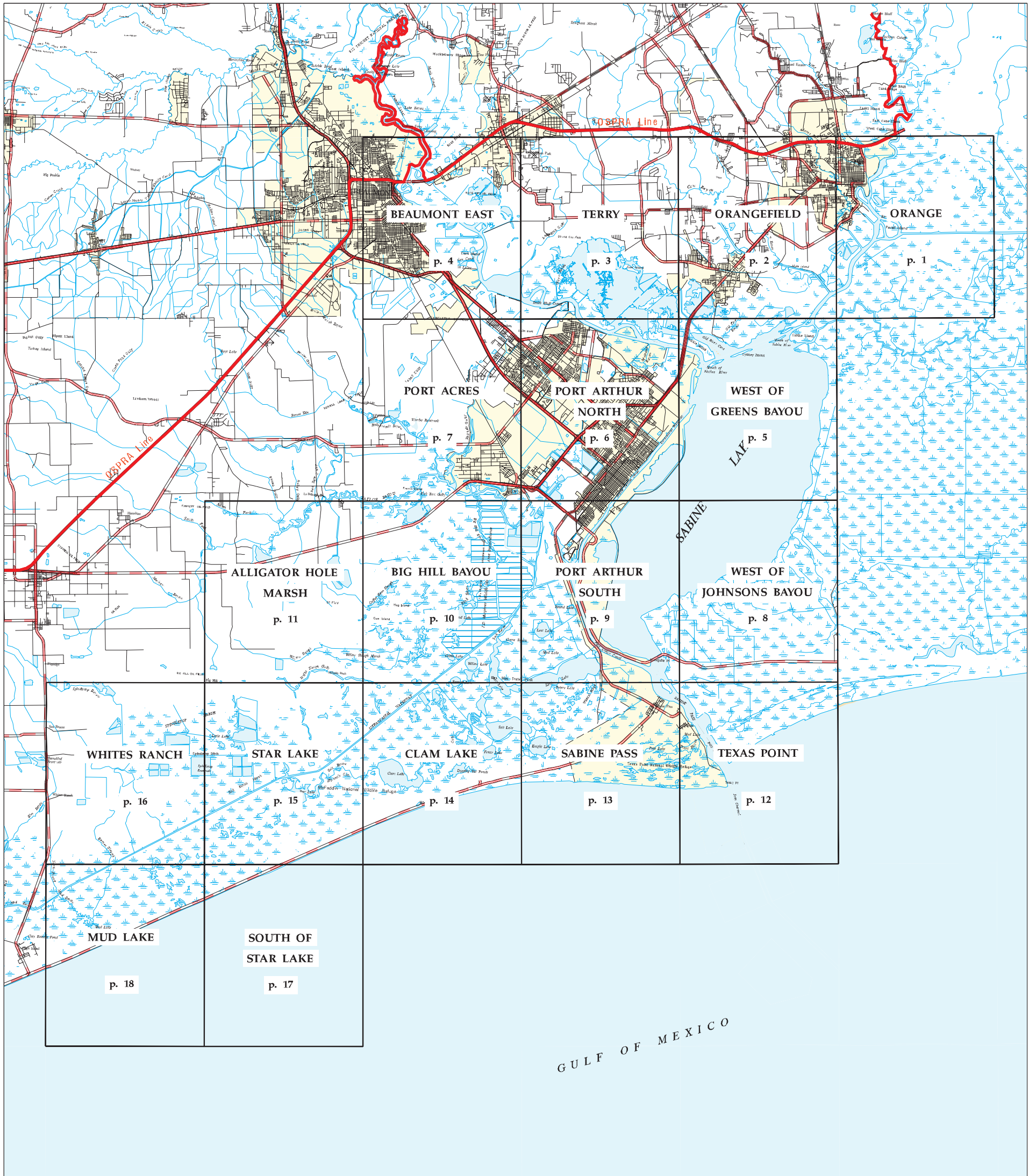


Sabine Lake Area Index Map


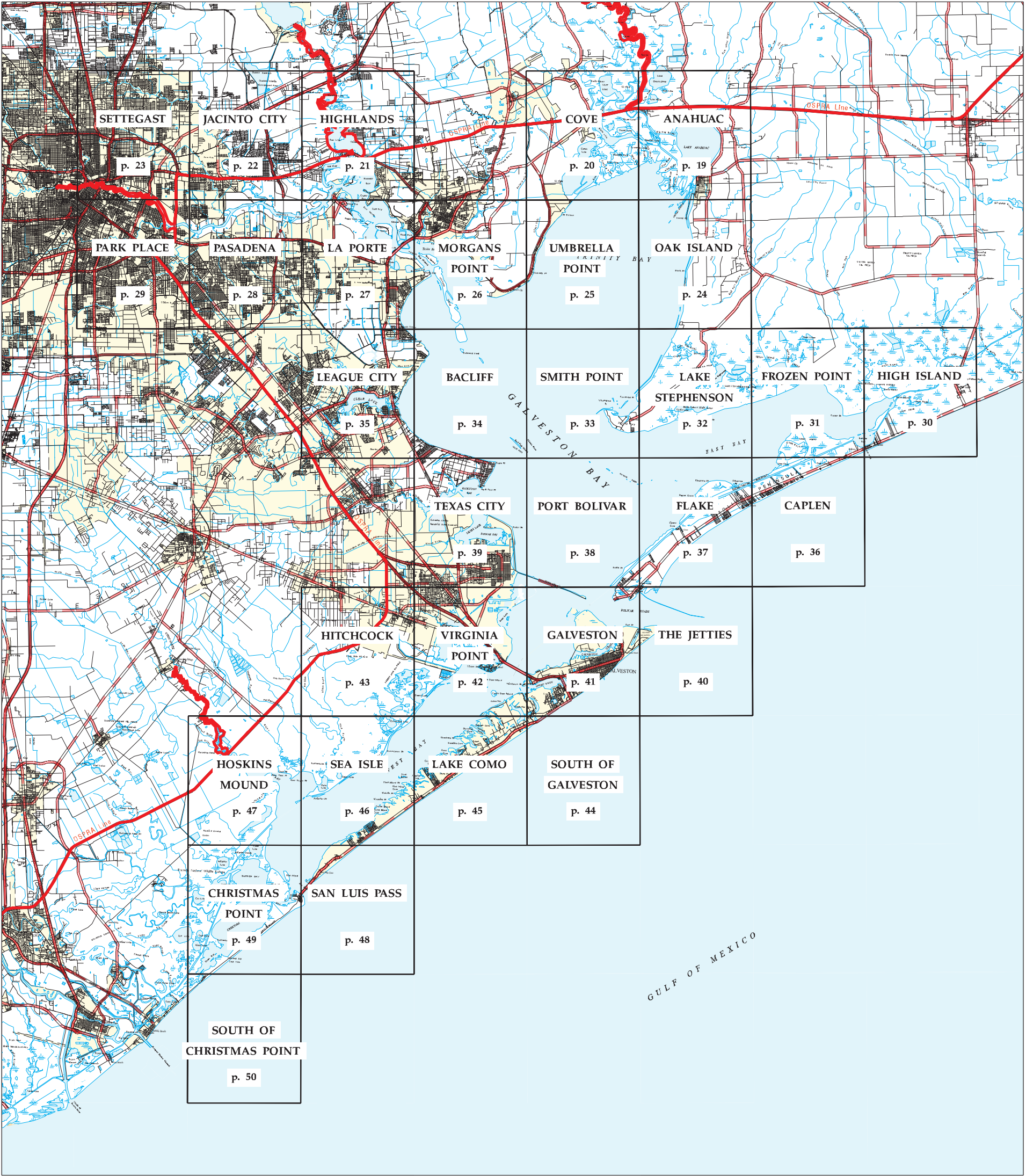


SCALE 1:310,083

One inch represents 4.89 miles

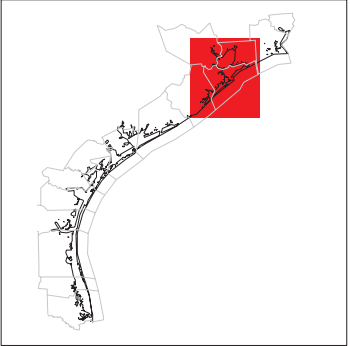
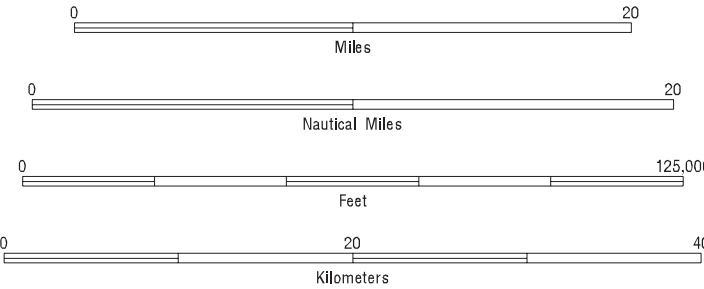


Galveston Bay System Index Map

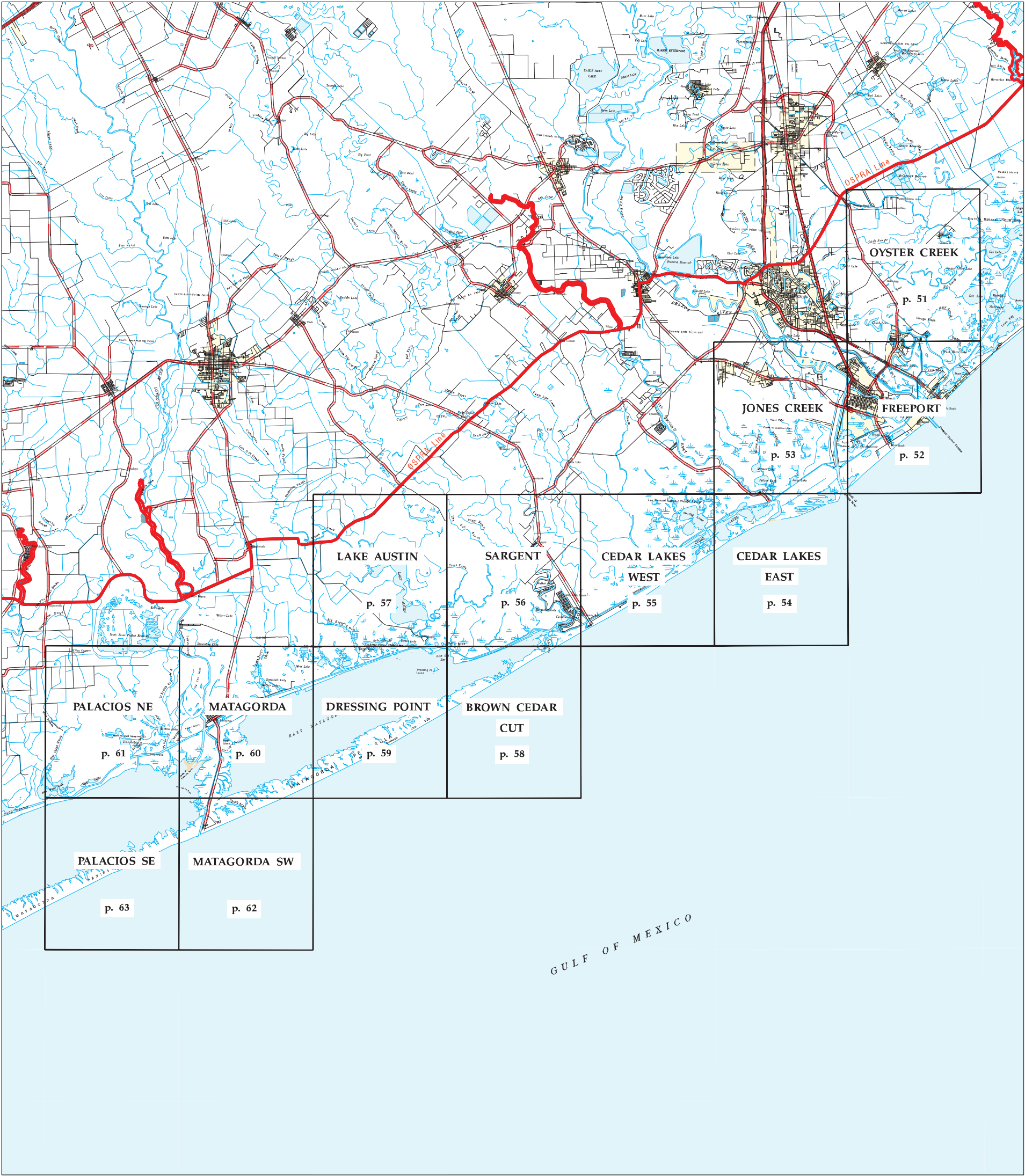


SCALE 1:436,444

One inch represents 6.89 miles



Freeport - East Matagorda Bay Index Map



SCALE 1:370,320

One inch represents 5.84 miles

