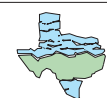
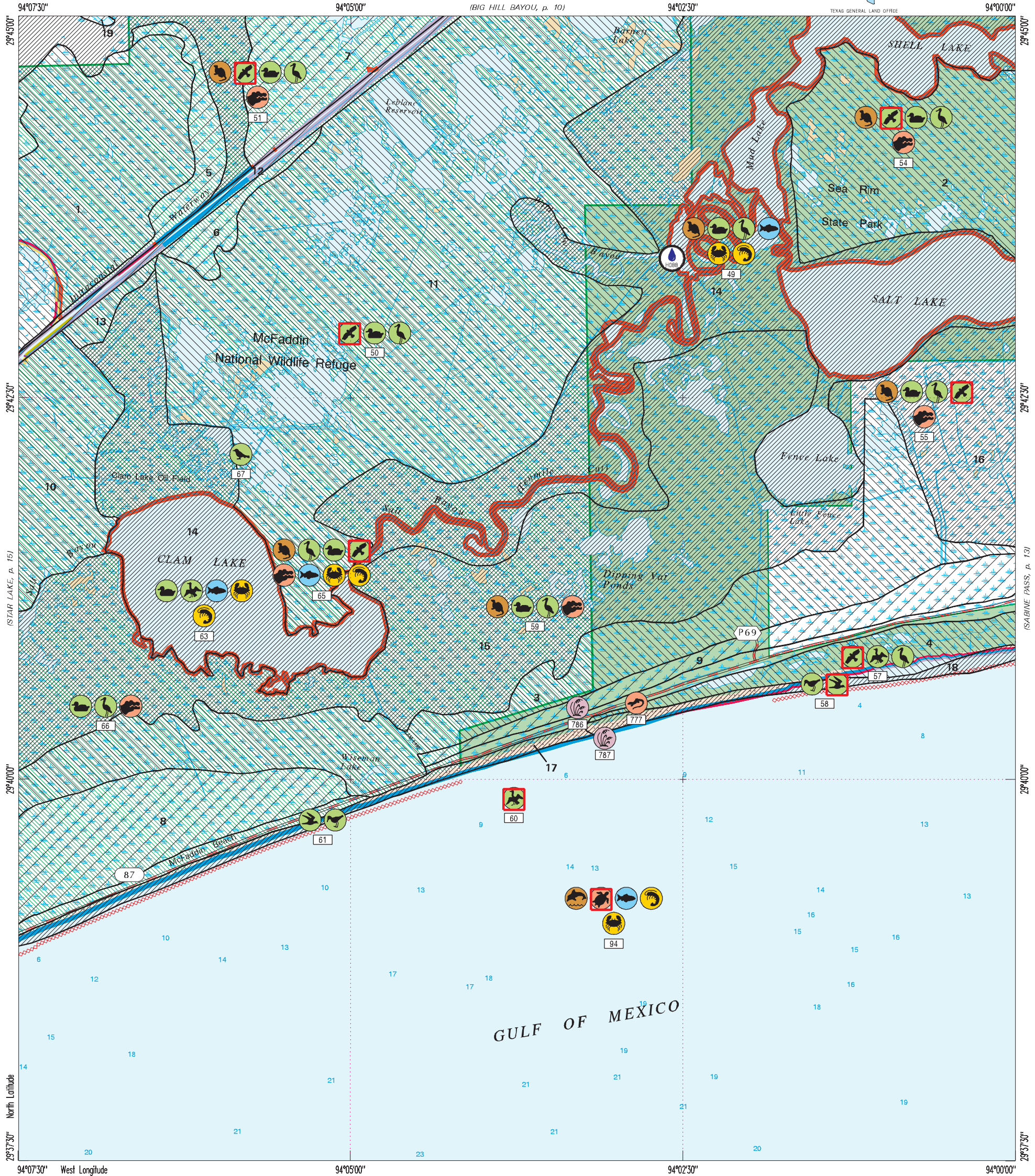


Clam Lake

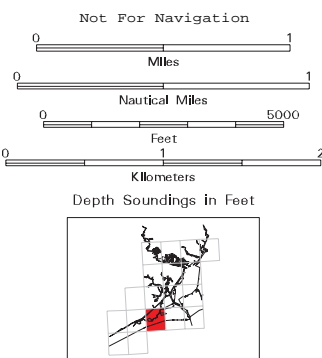
(BIG HILL BAYOU, p. 10)



TEXAS GENERAL LAND OFFICE



Hazardous Materials Response and Assessment Division



2994-414

HUMAN-USE FEATURES



PRIORITY PROTECTION AREAS



ENVIRONMENTAL SENSITIVITY INDEX

- | | |
|--|--|
| 10C - Freshwater swamps | 6B - Exposed riprap structures |
| 10B - Freshwater marshes | 6A - Gravel beaches |
| 10A - Salt and brackish water marshes | 5 - Mixed sand and gravel beaches |
| 9 - Sheltered tidal flats | 4 - Coarse-grained sand beaches |
| 8C - Sheltered scarps | 3B - Scarps and steep slopes in sand |
| 8B - Sheltered riprap structures | 3A - Fine-grained sand beaches |
| 8A - Sheltered solid man-made structures | 2B - Wave-cut clay platforms |
| 7 - Exposed tidal flats | 2A - Scarps and steep slopes in clay |
| | 1 - Exposed walls and other solid structures |

