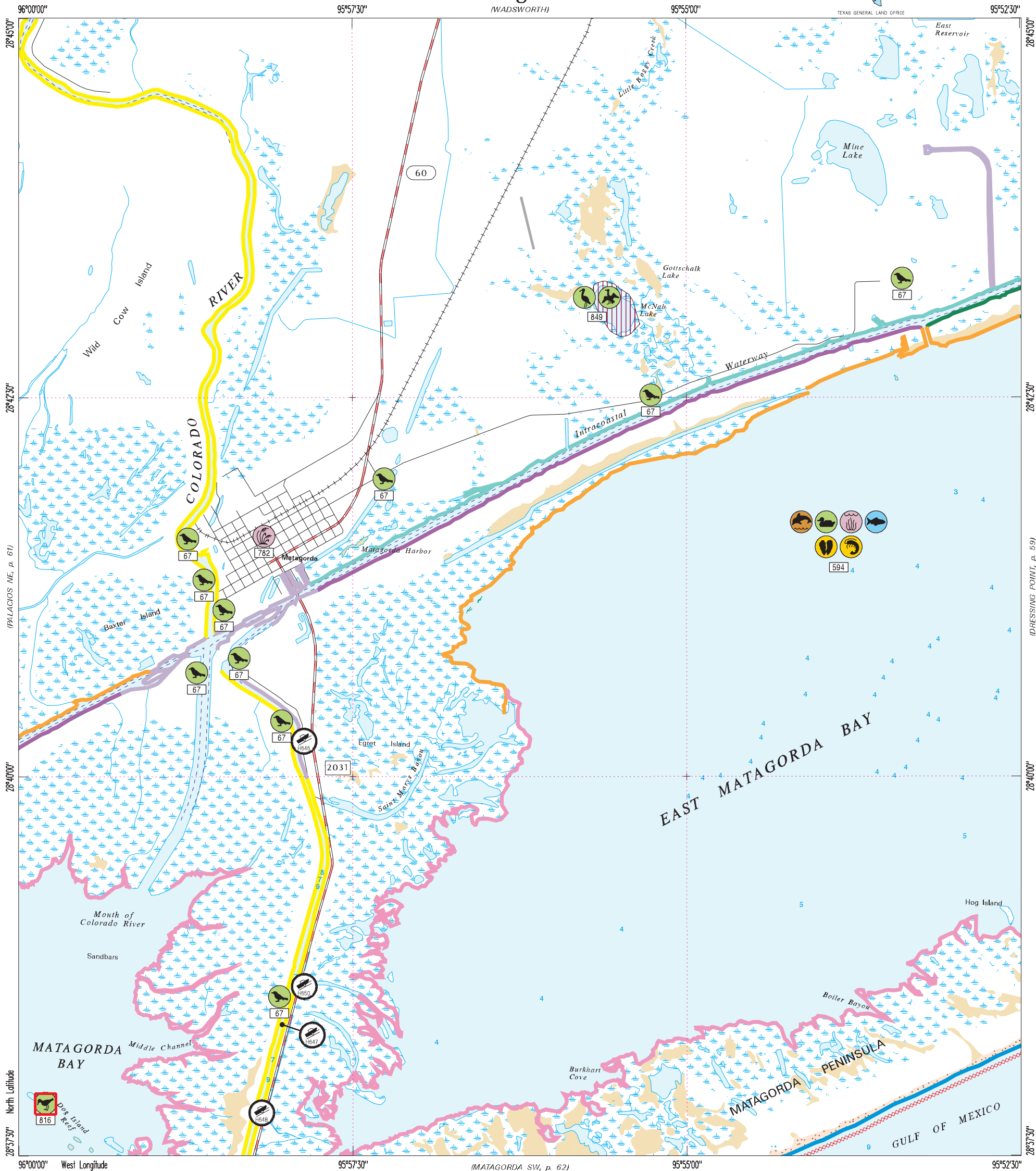


Matagorda

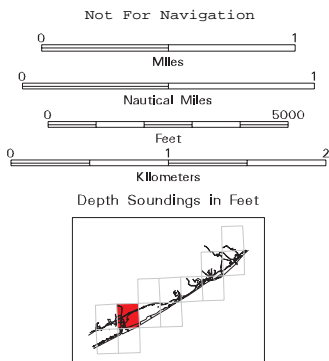
(WADSWORTH)



TEXAS GENERAL LAND OFFICE



Hazardous Materials Response and Assessment Division

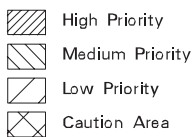


2895-323

HUMAN-USE FEATURES



PRIORITY PROTECTION AREAS



ENVIRONMENTAL SENSITIVITY INDEX - TNRC

HIGH IMPACT

- Shallow Seagrass Flats
- Mangroves
- Marshes & Wetlands (Tidally Influenced)
- Sheltered Tidal Flats with Vegetated Margins
- Riparian Zone along Freshwater Rivers
- Oyster Reefs

MODERATE IMPACT

- Riparian Zone along Freshwater Rivers
- Oyster Reefs

- Exposed Tidal Flats
- Spoil Deposits
- Partially Exposed Bay Margins
- LOW IMPACT
- Sand-Shell Substrate
- Fine-Grained Sand
- Seawalls, Jetties, Bulkheads, etc.
- Erosional Scarps

- Marsh, Wetland
- Tidal/Mud Flats
- Beach, Bar
- Submerged Aquatic Vegetation
- Bird Rookery Area

Washover Area