

## DATA DOCUMENTATION FORM

DDF A:3105

TR 2738

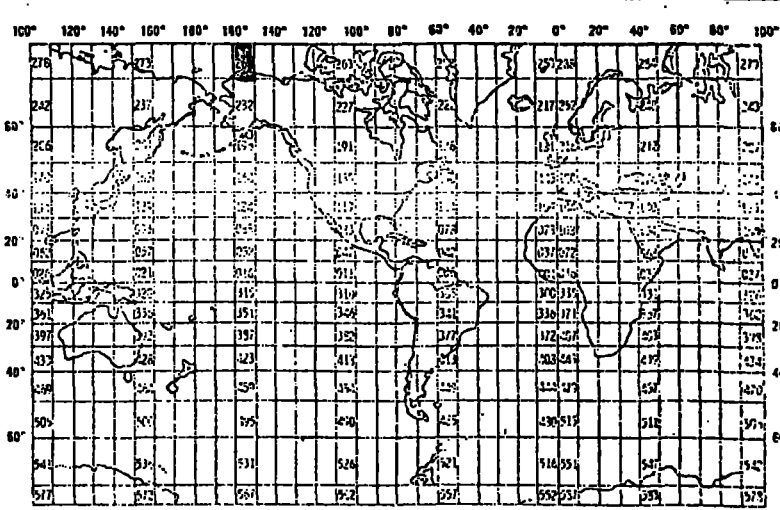
FORM 24-13

U.S. DEPARTMENT OF COMMERCE  
NATIONAL OCEANIC AND ATMOSPHERIC ADMINISTRATION  
NATIONAL OCEANOGRAPHIC DATA CENTER  
RECORDS SECTION  
ROCKVILLE, MARYLAND 20852FORM APPROVED  
O.M.B. No. 41-K2651

This form should accompany all data submissions to NODC. Section A, Originator Identification, must be completed when the data are submitted. It is highly desirable for NODC to also receive the remaining pertinent information at that time. This may be most easily accomplished by attaching reports, publications, or manuscripts which are readily available describing data collection, analysis, and format specifics. Readable, handwritten submissions are acceptable in all cases. All data shipments should be sent to the above address.

## A. ORIGINATOR IDENTIFICATION

THIS SECTION MUST BE COMPLETED BY DONOR FOR ALL DATA TRANSMITTALS

1. NAME AND ADDRESS OF INSTITUTION, LABORATORY, OR ACTIVITY WITH WHICH SUBMITTED DATA ARE ASSOCIATED			
Alaska Department of Fish and Game 1300 College Rd. Fairbanks, AK 99701			
2. EXPEDITION, PROJECT, OR PROGRAM DURING WHICH DATA WERE COLLECTED		3. CRUISE NUMBER(S) USED BY ORIGINATOR TO IDENTIFY DATA IN THIS SHIPMENT	
OCSEAP R.U. #374 196		File ID# 2PD976	
4. PLATFORM NAME(S)	5. PLATFORM TYPE(S) (E.G., SHIP, BUOY, ETC.)	6. PLATFORM AND OPERATOR NATIONALITY(IES)	7. DATES
	foot	PLATFORM OPERATOR	FROM: MO/DAY/YR TO: MO/DAY/YR
		US US	091376 091576
8. ARE DATA PROPRIETARY? <input checked="" type="checkbox"/> NO <input type="checkbox"/> YES IF YES, WHEN CAN THEY BE RELEASED FOR GENERAL USE? YEAR ____ MONTH ____		11. PLEASE DARKEN ALL MARSDEN SQUARES IN WHICH ANY DATA CONTAINED IN YOUR SUBMISSION WERE COLLECTED. Chukchi Sea GENERAL AREA	
9. ARE DATA DECLARED NATIONAL PROGRAM (DNP)? (I.E., SHOULD THEY BE INCLUDED IN WORLD DATA CENTERS HOLDINGS FOR INTERNATIONAL EXCHANGE?) <input checked="" type="checkbox"/> NO <input type="checkbox"/> YES <input type="checkbox"/> PART (SPECIFY BELOW)			
10. PERSON TO WHOM INQUIRIES CONCERNING DATA SHOULD BE ADDRESSED WITH TELEPHONE NUMBER (AND ADDRESS IF OTHER THAN IN ITEM-1) George J. Divoky Pt. Reyes Bird Observatory 4990 State Rt. No. 1 Stinson Beach, CA 94970 (415) 868-1221			

## B. SCIENTIFIC CONTENT

U5COMM-DC 44289-P72

# C. DATA FORMAT

COMPLETE THIS SECTION FOR PUNCHED CARDS OR TAPE, MAGNETIC TAPE, OR DISC SUBMISSIONS.

## 1. LIST RECORD TYPES CONTAINED IN THE TRANSMITTAL OF YOUR FILE GIVE METHOD OF IDENTIFYING EACH RECORD TYPE

Five record types: Location (Type 1), Enviromental (Type 2), Ice (Type 3), Text (Type 4), and Data (Type 5) differentiated by byte 10.

## 2. GIVE BRIEF DESCRIPTION OF FILE ORGANIZATION

3. ATTRIBUTES AS EXPRESSED IN ☐ PL-1 ☐ ALGOL ☐ COBOL  
☒ FORTRAN ☐ \_\_\_\_\_ LANGUAGE

4. RESPONSIBLE COMPUTER SPECIALIST: Michael Crane (907) 279-4523  
NAME AND PHONE NUMBER  
ADDRESS 707 "A" St. Anchorage, AK 99501

## COMPLETE THIS SECTION IF DATA ARE ON MAGNETIC TAPE.

<b>5. RECORDING MODE</b> <input type="checkbox"/> BCD <input type="checkbox"/> BINARY <input type="checkbox"/> ASCII <input checked="" type="checkbox"/> EBCDIC <input type="checkbox"/> _____	<b>9. LENGTH OF INTER-RECORD GAP (IF KNOWN)</b> <input type="checkbox"/> 3/4 INCH <input type="checkbox"/> _____
<b>6. NUMBER OF TRACKS (CHANNELS)</b> <input type="checkbox"/> SEVEN <input checked="" type="checkbox"/> NINE <input type="checkbox"/> _____	<b>10. END OF FILE MARK</b> <input type="checkbox"/> OCTAL 17 <input checked="" type="checkbox"/> none
<b>7. PARITY</b> <input checked="" type="checkbox"/> ODD <input type="checkbox"/> EVEN	<b>11. PASTE-ON-PAPER LABEL DESCRIPTION (INCLUDE ORIGINATOR NAME AND SOME LAY SPECIFICATIONS OF DATA TYPE, VOLUME NUMBER)</b>  <p style="text-align: center;">No Lable</p>
<b>8. DENSITY</b> <input type="checkbox"/> 200 BPI <input checked="" type="checkbox"/> 1600 BPI <input type="checkbox"/> 556 BPI <input checked="" type="checkbox"/> 800 BPI <input type="checkbox"/> _____	<b>12. PHYSICAL BLOCK LENGTH IN BYTES</b> <p style="text-align: center;">83/50</p> <b>13. LENGTH OF BYTES IN BITS</b> _____

# ORD FORMAT DESCRIPTION

2/20/76

RECORD NAME Location Ship and Aircraft Census

14. FIELD NAME	15. POSITION FROM -1 MEASURED IN Bytes (e.g., bits, bytes)	16. LENGTH		17. ATTRIBUTES	18. USE AND MEANING
		NUMBER	UNITS		
File Type	1	3	Bytes	A3	Always '033'
File Identifier	4	6	Bytes	A6	
Record Type	10	1	Bytes	I1	Always '1'
Station Number	11	5	Bytes	A5	
Latitude, Degrees	16	2	Bytes	I2	
Minutes	18	2	Bytes	I2	
Seconds	20	2	Bytes	I2	Starting Position
Hemisphere	22	1	Bytes	A1	'N' or 'S'
Longitude, Degrees	23	3	Bytes	I3	
Minutes	26	2	Bytes	I2	
Seconds	28	2	Bytes	I2	
Hemisphere	30	1	Bytes	A1	'E' or 'W'
Year	31	2	Bytes	I2	<div> Last two digits of year </div> <div> Start- ing Date/ Time </div> <div> GMT </div>
Month	33	2	Bytes	I2	
Day	35	2	Bytes	I2	
Hour	37	2	Bytes	I2	
Minute	39	2	Bytes	I2	0-59
Latitude, Degrees	41	2	Bytes	I2	
Minutes	43	2	Bytes	I2	
Seconds	45	2	Bytes	I2	Ending Position
Hemisphere	47	1	Bytes	A1	'N' or 'S'

2/20/76

4. FIELD NAME	15. POSITION FROM -1 MEASURED IN Bytes (e.g., 1111, 1111)	16. LENGTH		17. ATTRIBUTES	18. USE AND MEANING
		NUMBER	UNITS		
Longitude,					
Degrees	48	3	Bytes	I3	
Minutes	51	2	Bytes	I2	
Seconds	53	2	Bytes	I2	
Hemisphere	55	1	Bytes	A1	'E' or 'W'
Elapsed Time	56	2	Bytes	I2	Whole minutes
Time Zone	58	1	Bytes	A1	Always '+' or '-'
Time Zone	59	2	Bytes	A2	01-12
Speed Made Good	61	3	Bytes	I3	To whole knots
Course Made Good	64	2	Bytes	I2	Tens of degrees
Height Above Sea Surface of Ob- server's Eyes	66	3	Bytes	I3	To whole meters
Platform Type Code	69	1	Bytes	A1	
Sampling Technique Code	70	1	Bytes	A2	
Ship Activity Code	71	1	Bytes	A1	
Photo(s) Taken	72	1	Bytes	A1	Use collection code
Blank	73	3	Bytes	3X	
Distance made good	76	4	Bytes	I4	km to tenths

✓

2/20/76

CORD NAME Environmental Ship and Aircraft Census

1. FIELD NAME	15. POSITION FROM -1 MEASURED IN Bytes (e.g., bits, bytes)	16. LENGTH		17. ATTRIBUTES	18. USE AND MEANING
		NUMBER	UNITS		
File Type	1	3	Bytes	A3	Always '033'
File Identifier	4	6	Bytes	A6	
Record Type	10	1	Bytes	I1	Always '2'
Station Number	11	5	Bytes	A5	
Depth to Bottom	16	4	Bytes	I4	In whole meters
Depth of Thermo- cline	20	3	Bytes	I3	In whole meters
Surface Temper- ature	23	4	Bytes	I4	In tenths of degree Celsius
Surface Salinity	27	3	Bytes	I3	Parts/thousand to tenths
Dry Bulb Temper- ature	30	4	Bytes	I4	In tenths of deg. C
Wet Bulb Temper- ature	34	4	Bytes	I4	In tenths of Deg. C.
Relative Humid- ity	38	2	Bytes	I2	Percent (00-99)
Barometric Pres- sure	40	4	Bytes	I4	In tenths of millibars
Barometric Trend	44	1	Bytes	A1	'+' = rising, '0' = steady, '-' = falling
Wind Direction	45	2	Bytes	I2	In tens of degrees WMO Codes 0885 and 0877
Wind Speed	47	2	Bytes	I2	In whole knots
Sea State	49	1	Bytes	A1	WMO code 3700
Swell Direction	50	2	Bytes	I2	In tens of degrees WMO Codes 0885 and 0877
Swell Height	52	3	Bytes	I3	In meters to tenths
Weather	55	2	Bytes	A2	WMO code 4677
Cloud Type	57	1	Bytes	A1	WMO code 0500
Cloud Amount	58	1	Bytes	A1	WMO code 2700
Water Color	59	2	Bytes	A2	Forel - Ule scale

# RD JRD FORMAT DESCRIPTION

2/20/76

RECORD NAME Environmental Continued

Ship and Aircraft Census

14. FIELD NAME	15. POSITION FROM -1 MEASURED IN Bytes (e.g., bits, bytes)	16. LENGTH		17. ATTRIBUTES	18. USE AND MEANING
		NUMBER	UNITS		
Visibility	61	1	Bytes	A1	WMO code 4300
Sun Direction Code	62	1	Bytes	A1	Use compass direction code
Glare Intensity Code	63	1	Bytes	A1	
Glare Area Code	64	1	Bytes	A1	
Light Level	65	3	Bytes	I3	In foot - candles X 100
Moon Phase Code	68	1	Bytes	A1	
Tide Height Code	69	1	Bytes	A1	
Rising or Falling Tide	70	1	Bytes	A1	'+' = rising, '-' = falling
Distance to nearest Shoreline	71	4	Bytes	I4	In whole nautical miles
Distance to shelf Break	75	3	Bytes	I3	In whole nautical miles
SECCHI Depth	78	2	Bytes	I2	In whole meters
Debris Code	80	1	Bytes	A1	Debris encountered but not bird associated.

# RECORD FORMAT DESCRIPTION

RECORD NAME ICE SHIP AND AIRCRAFT CENSUS

FIELD NAME	15. POSITION FROM -1. MEASURED IN (e.g., bits, bytes)	16. LENGTH		17. ATTRIBUTES	18. USE AND MEANING
		NUMBER	UNITS		
File Type	1	3	Bytes	A3	Always '033'
File Identifier	4	6	Bytes	A6	
Record Type	10	1	Bytes	I1	Always '3'
Station Number	11	5		A5	
<u>Ice in Transect</u>					
Coverage Code	16	1	Bytes	A1	WMO 0547
Type Code	17	1	Bytes	A1	WMO 3763
Form Code	18	1	Bytes	A1	WMO 1147
Relief Code	19	1	Bytes	A1	WMO 3962
Thickness Code	20	1	Bytes	A1	WMO 4006
Melt Code	21	1	Bytes	A1	WMO 2650
<u>Ice Outside Transect</u>					
Coverage Code	22	1	Bytes	A1	WMO 0547
Type Code	23	1	Bytes	A1	WMO 3763
Form Code	24	1	Bytes	A1	WMO 1147
Relief Code	25	1	Bytes	A1	WMO 3962
Thickness Code	26	1	Bytes	A1	WMO 4006
Melt Code	27	1	Bytes	A1	WMO 2650
<u>Visible Open Water</u>					
Type Code	28	1	Bytes	A1	WMO 4552 -add to code:A=area of extensive open water
Direction Code	29	1	Bytes	A1	WMO 0739 -used only when 28 is coded
Distance Code	30	1	Bytes	A1	WMO 3600 - used only when 28 is coded
Lead of Polynya Width Code	31	1	Bytes	A1	WMO 3600



# RECORD FORMAT DESCRIPTION

RECORD NAME ICE (continued)

SHIP AND AIRCRAFT CENSUS

FIELD NAME	15. POSITION FROM -1 MEASURED IN (e.g., bits, bytes)	16. LENGTH		17. ATTRIBUTES	18. USE AND MEANING
		NUMBER	UNITS		
Blank	32	1	Bytes		
<u>Visible Ice</u>					
Direction Code	33	1	Bytes	A1	WMO 0739 (used only if column 50 is coded)
Distance	34	1	Bytes	A1	WMO 3600
Arctic Cod Observed	35	1	Bytes	A1	Use Collection Code
Excess Sediment	36	1	Bytes	A1	Use Collection Code
Ice Algae Layer	37	1	Bytes	A1	Use Collection Code
Mammal Trace Code	38	1	Bytes	A1	Use Mammal Trace Code
Other Features	39	1	Bytes	A1	Use Mammal Trace Code
Ice Pattern	40	1	Bytes	A1	1 = regular, 2 - irregular
Pattern Code	41	1	Bytes	A1	1 = regular, 2 = irregular
Ship in Lead or Polynya Code	42	1	Bytes	A1	1=lead,2=polynya,3=open water of indeterminable type
Width of Lead or Polynya Code	43	1	Bytes	A1	WMO 4300 (used only if 38 coded)
Distance of Ship from edge code	44	1	Bytes	A1	WMO 4322 (used only if 38 coded)
Time of Ice	45	1	Bytes	A1	Minutes in Tens
Time of Ice	46	1	Bytes	A1	Minutes in Ones
Description Code	50	1	Bytes	A1	WMO 1147
Coverage Code	51	1	Bytes	A1	WMO 0547 (used only if column 50 is coded)
	78	3	Bytes		Sequence Number

# RECORD FORMAT DESCRIPTION

2/20/76

RECORD NAME TEXT SHIP AND AIRCRAFT CENSUS

FIELD NAME	15. POSITION FROM -1 MEASURED IN Bytes (e.g., bits, bytes)	16. LENGTH		17. ATTRIBUTES	18. USE AND MEANING
		NUMBER	UNITS		
File Type	1	3	Bytes	A3	Always '033'
File Identifier	4	6	Bytes	A6	
Record Type	10	1	Bytes	I1	Always '4'
Station Number	11	5	Bytes	A5	
Text	16	62	Bytes	62A1	
Sequence	78	3	Bytes	I3	Ascending numeric, used for sorting

## RD FORMAT DESCRIPTION

2/20/76

RECORD NAME Data Ship and Aircraft Census

FIELD NAME	15. POSITION FROM -1 MEASURED IN Bytes (e.g., bits, bytes)	16. LENGTH		17. ATTRIBUTES	18. USE AND MEANING
		NUMBER	UNITS		
File Type	1	3	Bytes	A3	Always '033'
File Identifier	4	6	Bytes	A6	
Record Type	10	1	Bytes	I1	Always '5'
Station Number	11	5	Bytes	A5	
Time	16	2	Bytes	I2	Number of minutes from starting time to observation time, in whole minutes
Taxonomic Code	18	10	Bytes	I10	
Sub Species	28	2	Bytes	I2	
Species Group	30	2	Bytes	A2	
Age Class Group Code	32	1	Bytes	A1	
Sex Code	33	1	Bytes	A1	
Color Phase Code	34	1	Bytes	A1	
Plumage Code	35	1	Bytes	A1	
Molt Code	36	1	Bytes	A1	
Number of Individ- uals	37	5	Bytes	I5	Whole numeric
Counting Method Code	42	1	Bytes	A1	
Reliability Code	43	1	Bytes	A1	
Dist. Measurement Type Code	44	1	Bytes	A1	Z = Zone A = Actual
Distance from ob- servation plat- form to birds	45	3	Bytes	I3	In tens of meters
Direction of Flight	48	2	Bytes	I2	In tens of degrees
Association code, Type of Associ- ation	50	1	Bytes	A1	

2/20/76

9. FIELD NAME	15. POSITION FROM-1 MEASURED IN Bytes (e.g., bits, bytes)	16. LENGTH		17. ATTRIBUTES	18. USE AND MEANING
		NUMBER	UNITS		
Linkage for Multispecies (sequence number)	51	3	Bytes	I3	Sequence number of the group within one observation time block (blank for single birds)
Number of Species Participating	54	2	Bytes	I2	Should equal the number of cards with the same sequence number, bytes 51-53
Behavior (Activity) Code	56	2	Bytes	A2	
Special Marks Code	58	1	Bytes	A1	
Bird Condition Code	59	1	Bytes	A1	
Food Source Assoc- Code	60	1	Bytes	A1	
Taxonomic Code for Food Species	61	10	Bytes	I10	
Debris Code	71	1	Bytes	A1	
Dil Code	72	1	Bytes	A1	
Distance from Nearest Breed- ing Colony	73	1	Bytes	I3	In nautical miles
Substrata	74	1	Bytes	I1	
Cover	75	1	Bytes	I1	
Habitat Code	76	2	Bytes	2A1	Up to 2 different habitats re- ported. Code from right to left
Sequence Number	78	3	Bytes	I3	Ascending numeric, for sorting purposes

## DATA DOCUMENTATION FORM

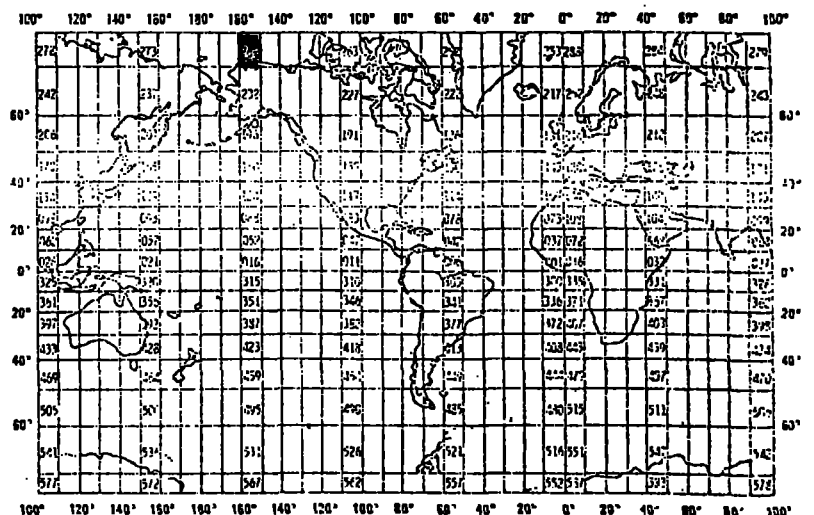
TR 2739

NOAA FORM 24-13  
(7-73)U.S. DEPARTMENT OF COMMERCE  
NATIONAL OCEANIC AND ATMOSPHERIC ADMINISTRATION  
NATIONAL OCEANOGRAPHIC DATA CENTER  
RECORDS SECTION  
ROCKVILLE, MARYLAND 20852FORM APPROVED  
O.M.B. No. 41-R2651

This form should accompany all data submissions to NODC. Section A, Originator Identification, must be completed when the data are submitted. It is highly desirable for NODC to also receive the remaining pertinent information at that time. This may be most easily accomplished by attaching reports, publications, or manuscripts which are readily available describing data collection, analysis, and format specifics. Readable, handwritten submissions are acceptable in all cases. All data shipments should be sent to the above address.

## A. ORIGINATOR IDENTIFICATION

THIS SECTION MUST BE COMPLETED BY DONOR FOR ALL DATA TRANSMITTALS

1. NAME AND ADDRESS OF INSTITUTION, LABORATORY, OR ACTIVITY WITH WHICH SUBMITTED DATA ARE ASSOCIATED  Alaska Department of Fish and Game 1300 College Rd. Fairbanks, AK 99701			
2. EXPEDITION, PROJECT, OR PROGRAM DURING WHICH DATA WERE COLLECTED  OCSEAP R.U. #374 196		3. CRUISE NUMBER(S) USED BY ORIGINATOR TO IDENTIFY DATA IN THIS SHIPMENT  File ID# 2WR976	
4. PLATFORM NAME(S)	5. PLATFORM TYPE(S) (E.G., SHIP, BUOY, ETC.)  foot	6. PLATFORM AND OPERATOR NATIONALITY(IES)  US	7. DATES  FROM: MO/DAY/YR TO: MO/DAY/YR  091376 091476
8. ARE DATA PROPRIETARY? <input checked="" type="checkbox"/> NO <input type="checkbox"/> YES  IF YES, WHEN CAN THEY BE RELEASED FOR GENERAL USE? YEAR MONTH		11. PLEASE DARKEN ALL MARSDEN SQUARES IN WHICH ANY DATA CONTAINED IN YOUR SUBMISSION WERE COLLECTED.  Chukchi Sea GENERAL AREA	
9. ARE DATA DECLARED NATIONAL PROGRAM (DNP)? (I.E., SHOULD THEY BE INCLUDED IN WORLD DATA CENTERS HOLDINGS FOR INTERNATIONAL EXCHANGE?) <input checked="" type="checkbox"/> NO <input type="checkbox"/> YES <input type="checkbox"/> PART (SPECIFY BELOW)			
10. PERSON TO WHOM INQUIRIES CONCERNING DATA SHOULD BE ADDRESSED WITH TELEPHONE NUMBER (AND ADDRESS IF OTHER THAN IN ITEM-1)  George J. Divoky Pt. Reyes Bird Observatory 4990 State Rt. No. 1 Stinson Beach, CA 94970 (415) 868-1221			

## DATA DOCUMENTATION FORM

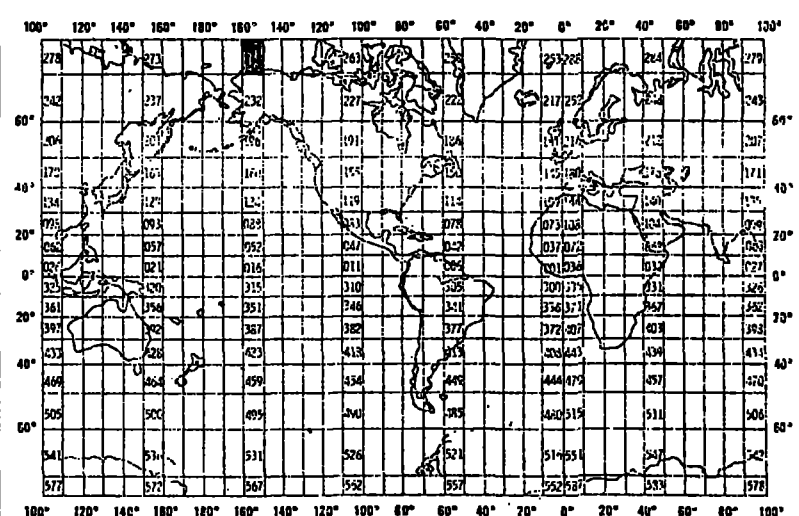
TR 2740

AA FORM 24-13  
(4-72)U.S. DEPARTMENT OF COMMERCE  
NATIONAL OCEANIC AND ATMOSPHERIC ADMINISTRATION  
NATIONAL OCEANOGRAPHIC DATA CENTER  
RECORDS SECTION  
ROCKVILLE, MARYLAND 20852FORM APPROVED  
O.M.B. No. 41-R2651

This form should accompany all data submissions to NODC. Section A, Originator Identification, must be completed when the data are submitted. It is highly desirable for NODC to also receive the remaining pertinent information at that time. This may be most easily accomplished by attaching reports, publications, or manuscripts which are readily available describing data collection, analysis, and format specifics. Readable, handwritten submissions are acceptable in all cases. All data shipments should be sent to the above address.

## A. ORIGINATOR IDENTIFICATION

THIS SECTION MUST BE COMPLETED BY DONOR FOR ALL DATA TRANSMITTALS

1. NAME AND ADDRESS OF INSTITUTION, LABORATORY, OR ACTIVITY WITH WHICH SUBMITTED DATA ARE ASSOCIATED			
Alaska Department of Fish and Game 1300 College Rd. Fairbanks, AK 99701			
2. EXPEDITION, PROJECT, OR PROGRAM DURING WHICH DATA WERE COLLECTED		3. CRUISE NUMBER(S) USED BY ORIGINATOR TO IDENTIFY DATA IN THIS SHIPMENT	
OCSEAP R.U. #374 196		File ID# 30K676	
4. PLATFORM NAME(S)	5. PLATFORM TYPE(S) (E.G., SHIP, BUOY, ETC.)	6. PLATFORM AND OPERATOR NATIONALITY(IES)	7. DATES
	Foot	PLATFORM OPERATOR	FROM: MO/DAY/YR TO: MO/DAY/YR
		US US	060776 061576
8. ARE DATA PROPRIETARY? <input checked="" type="checkbox"/> NO <input type="checkbox"/> YES IF YES, WHEN CAN THEY BE RELEASED FOR GENERAL USE? YEAR MONTH		11. PLEASE DARKEN ALL MARSDEN SQUARES IN WHICH ANY DATA CONTAINED IN YOUR SUBMISSION WERE COLLECTED. Beaufort Sea GENERAL AREA	
9. ARE DATA DECLARED NATIONAL PROGRAM (DNP)? (I.E., SHOULD THEY BE INCLUDED IN WORLD DATA CENTERS HOLDINGS FOR INTERNATIONAL EXCHANGE?) <input checked="" type="checkbox"/> NO <input type="checkbox"/> YES <input type="checkbox"/> PART (SPECIFY BELOW)			
10. PERSON TO WHOM INQUIRIES CONCERNING DATA SHOULD BE ADDRESSED WITH TELEPHONE NUMBER (AND ADDRESS IF OTHER THAN IN ITEM-1) George J. Divoky Pt. Reyes Bird Observatory 4990 State Rt. No. 1 Stinson Beach, CA 94970 (415) 868-1221			

## DATA DOCUMENTATION FORM

TR2741

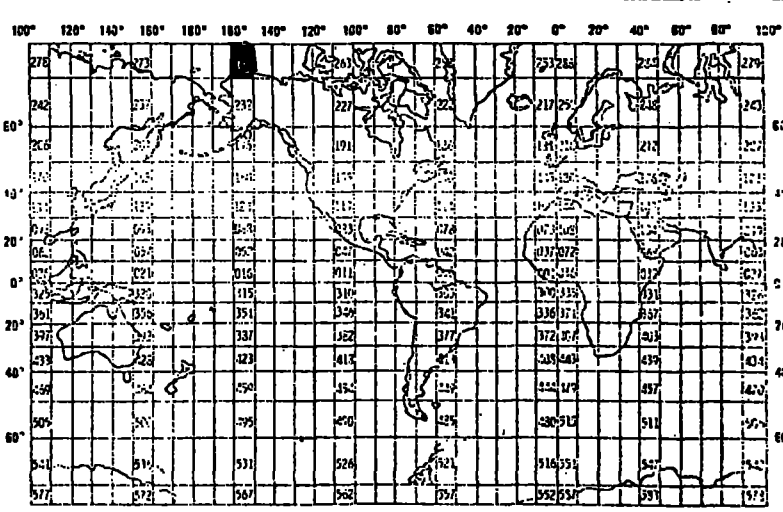
NOAA FORM 24-13

U.S. DEPARTMENT OF COMMERCE  
NATIONAL OCEANIC AND ATMOSPHERIC ADMINISTRATION  
NATIONAL OCEANOGRAPHIC DATA CENTER  
RECORDS SECTION  
ROCKVILLE, MARYLAND 20852FORM APPROVED  
O.M.B. No. 41-R2651

This form should accompany all data submissions to NODC. Section A, Originator Identification, must be completed when the data are submitted. It is highly desirable for NODC to also receive the remaining pertinent information at that time. This may be most easily accomplished by attaching reports, publications, or manuscripts which are readily available describing data collection, analysis, and format specifics. Readable, handwritten submissions are acceptable in all cases. All data shipments should be sent to the above address.

## A. ORIGINATOR IDENTIFICATION

THIS SECTION MUST BE COMPLETED BY DONOR FOR ALL DATA TRANSMITTALS

1. NAME AND ADDRESS OF INSTITUTION, LABORATORY, OR ACTIVITY WITH WHICH SUBMITTED DATA ARE ASSOCIATED  Alaska Department of Fish and Game 1300 College Rd. Fairbanks, AK 99701			
2. EXPEDITION, PROJECT, OR PROGRAM DURING WHICH DATA WERE COLLECTED  OCSEAP R.U. #374 196		3. CRUISE NUMBER(S) USED BY ORIGINATOR TO IDENTIFY DATA IN THIS SHIPMENT  File ID# 2PD676	
4. PLATFORM NAME(S)	5. PLATFORM TYPE(S) (E.G., SHIP, BUOY, ETC.)	6. PLATFORM AND OPERATOR NATIONALITY(IES)	7. DATES
	Foot	PLATFORM OPERATOR	FROM: MO/DAY/YR TO: MO/DAY/YR
		US US	061776 062176
8. ARE DATA PROPRIETARY? <input checked="" type="checkbox"/> NO <input type="checkbox"/> YES  IF YES, WHEN CAN THEY BE RELEASED FOR GENERAL USE? YEAR MONTH		11. PLEASE DARKEN ALL MARSDEN SQUARES IN WHICH ANY DATA CONTAINED IN YOUR SUBMISSION WERE COLLECTED.  Chukchi Sea GENERAL AREA	
9. ARE DATA DECLARED NATIONAL PROGRAM (DNP)? (I.E., SHOULD THEY BE INCLUDED IN WORLD DATA CENTERS HOLDINGS FOR INTERNATIONAL EXCHANGE?) <input checked="" type="checkbox"/> NO <input type="checkbox"/> YES <input type="checkbox"/> PART (SPECIFY BELOW)			
10. PERSON TO WHOM INQUIRIES CONCERNING DATA SHOULD BE ADDRESSED WITH TELEPHONE NUMBER (AND ADDRESS IF OTHER THAN IN ITEM-1)  George J. Divoky Pt. Reyes Bird Observatory 4990 State Rt. No. 1 Stinson Beach, CA 94970 (415) 868-1221			

## DATA DOCUMENTATION FORM

TR 2742

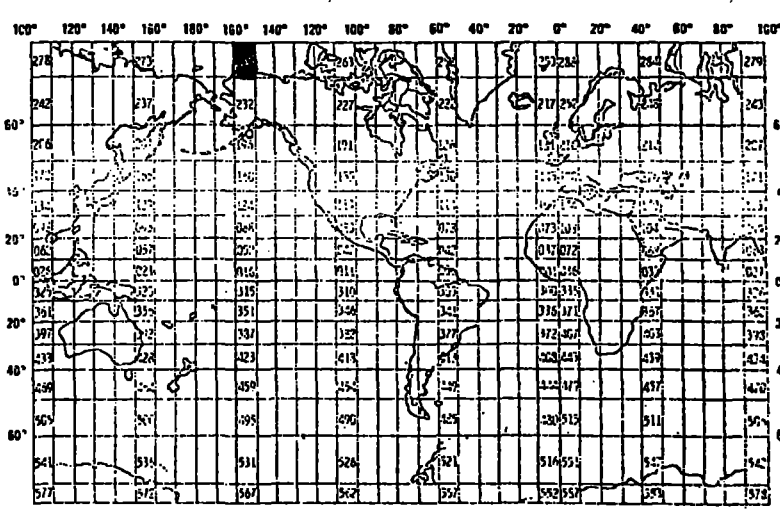
NOAA FORM 24-13

U.S. DEPARTMENT OF COMMERCE  
NATIONAL OCEANIC AND ATMOSPHERIC ADMINISTRATION  
NATIONAL OCEANOGRAPHIC DATA CENTER  
RECORDS SECTION  
ROCKVILLE, MARYLAND 20852FORM APPROVED  
O.M.B. No. 41-R2651

This form should accompany all data submissions to NODC. Section A, Originator Identification, must be completed when the data are submitted. It is highly desirable for NODC to also receive the remaining pertinent information at that time. This may be most easily accomplished by attaching reports, publications, or manuscripts which are readily available describing data collection, analysis, and format specifics. Readable, handwritten submissions are acceptable in all cases. All data shipments should be sent to the above address.

## A. ORIGINATOR IDENTIFICATION

THIS SECTION MUST BE COMPLETED BY DONOR FOR ALL DATA TRANSMITTALS

1. NAME AND ADDRESS OF INSTITUTION, LABORATORY, OR ACTIVITY WITH WHICH SUBMITTED DATA ARE ASSOCIATED			
Alaska Department of Fish and Game 1300 College Rd. Fairbanks, AK 99701			
2. EXPEDITION, PROJECT, OR PROGRAM DURING WHICH DATA WERE COLLECTED		3. CRUISE NUMBER(S) USED BY ORIGINATOR TO IDENTIFY DATA IN THIS SHIPMENT	
OCSEAP R.U. #374 196		File ID# 2IC676	
4. PLATFORM NAME(S)	5. PLATFORM TYPE(S) (E.G., SHIP, BUOY, ETC.)	6. PLATFORM AND OPERATOR NATIONALITY(IES)	7. DATES
	Foot	PLATFORM OPERATOR	FROM: MO, DAY, YR TO: MO, DAY, YR
		US US	062176 062976
8. ARE DATA PROPRIETARY? <input checked="" type="checkbox"/> NO <input type="checkbox"/> YES IF YES, WHEN CAN THEY BE RELEASED FOR GENERAL USE? YEAR MONTH		11. PLEASE DARKEN ALL MARSDEN SQUARES IN WHICH ANY DATA CONTAINED IN YOUR SUBMISSION WERE COLLECTED. Chukchi Sea GENERAL AREA	
9. ARE DATA DECLARED NATIONAL PROGRAM (DNP)? (I.E., SHOULD THEY BE INCLUDED IN WORLD DATA CENTERS HOLDINGS FOR INTERNA- TIONAL EXCHANGE?) <input checked="" type="checkbox"/> NO <input type="checkbox"/> YES <input type="checkbox"/> PART (SPECIFY BELOW)			
10. PERSON TO WHOM INQUIRIES CONCERNING DATA SHOULD BE ADDRESSED WITH TELE- PHONE NUMBER (AND ADDRESS IF OTHER THAN IN ITEM-1) George J. Divoky Pt. Reyes Bird Observatory 4990 State Rt. No. 1 Stinson Beach, CA 94970 (415) 868-1221			



## DATA DOCUMENTATION FORM

TR 2744

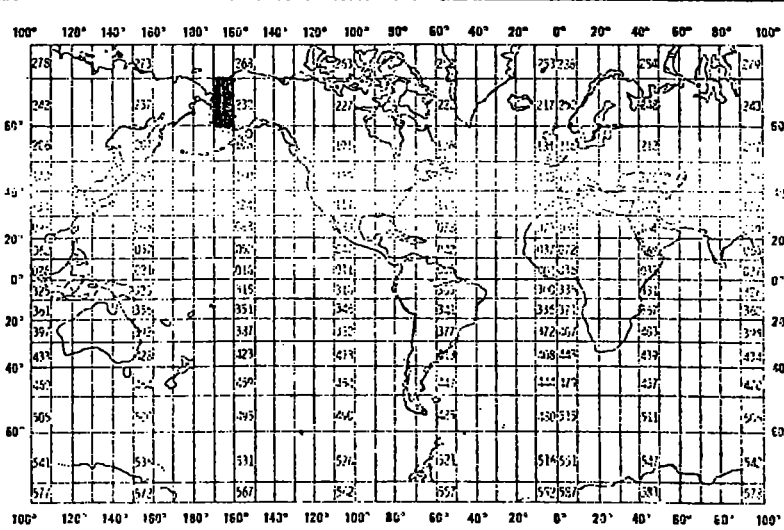
NOAA FORM 24-13

U.S. DEPARTMENT OF COMMERCE  
NATIONAL OCEANIC AND ATMOSPHERIC ADMINISTRATION  
NATIONAL OCEANOGRAPHIC DATA CENTER  
RECORDS SECTION  
ROCKVILLE, MARYLAND 20852FORM APPROVED  
O.M.B. No. 41-R2651

This form should accompany all data submissions to NODC. Section A, Originator Identification, must be completed when the data are submitted. It is highly desirable for NODC to also receive the remaining pertinent information at that time. This may be most easily accomplished by attaching reports, publications, or manuscripts which are readily available describing data collection, analysis, and format specifics. Readable, handwritten submissions are acceptable in all cases. All data shipments should be sent to the above address.

## A. ORIGINATOR IDENTIFICATION

THIS SECTION MUST BE COMPLETED BY DONOR FOR ALL DATA TRANSMITTALS

1. NAME AND ADDRESS OF INSTITUTION, LABORATORY, OR ACTIVITY WITH WHICH SUBMITTED DATA ARE ASSOCIATED			
Alaska Department of Fish and Game 1300 College Rd. Fairbanks, AK 99701			
2. EXPEDITION, PROJECT, OR PROGRAM DURING WHICH DATA WERE COLLECTED		3. CRUISE NUMBER(S) USED BY ORIGINATOR TO IDENTIFY DATA IN THIS SHIPMENT	
OCSEAP R.U. #374 196		File ID# 2CL676	
4. PLATFORM NAME(S)	5. PLATFORM TYPE(S) (E.G., SHIP, BUOY, ETC.)	6. PLATFORM AND OPERATOR NATIONALITY(IES)	7. DATES
	Foot	PLATFORM OPERATOR	FROM: MO/DAY/YR TO: MO/DAY/YR
		US US	062576 062876
8. ARE DATA PROPRIETARY? <input checked="" type="checkbox"/> NO <input type="checkbox"/> YES IF YES, WHEN CAN THEY BE RELEASED FOR GENERAL USE? YEAR MONTH		11. PLEASE DARKEN ALL MARSDEN SQUARES IN WHICH ANY DATA CONTAINED IN YOUR SUBMISSION WERE COLLECTED. Chukchi Sea GENERAL AREA	
9. ARE DATA DECLARED NATIONAL PROGRAM (DNP)? (I.E., SHOULD THEY BE INCLUDED IN WORLD DATA CENTERS HOLDINGS FOR INTERNA- TIONAL EXCHANGE?) <input checked="" type="checkbox"/> NO <input type="checkbox"/> YES <input type="checkbox"/> PART (SPECIFY BELOW)			
10. PERSON TO WHOM INQUIRIES CONCERNING DATA SHOULD BE ADDRESSED WITH TELE- PHONE NUMBER (AND ADDRESS IF OTHER THAN IN ITEM-1) George J. Divoky Pt. Reyes Bird Observatory 4990 State Rt. No. 1 Stinson Beach, CA 94970 (415) 868-1221			

## DATA DOCUMENTATION FORM

TR2745

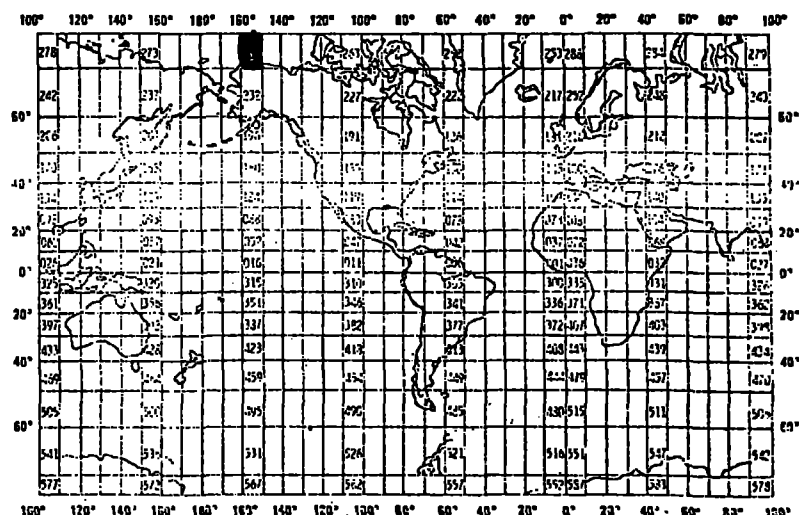
NOAA FORM 24-13

U.S. DEPARTMENT OF COMMERCE  
NATIONAL OCEANIC AND ATMOSPHERIC ADMINISTRATION  
NATIONAL OCEANOGRAPHIC DATA CENTER  
RECORDS SECTION  
ROCKVILLE, MARYLAND 20852FORM APPROVED  
O.M.B. No. 41-R2651

This form should accompany all data submissions to NODC. Section A, Originator Identification, must be completed when the data are submitted. It is highly desirable for NODC to also receive the remaining pertinent information at that time. This may be most easily accomplished by attaching reports, publications, or manuscripts which are readily available describing data collection, analysis, and format specifics. Readable, handwritten submissions are acceptable in all cases. All data shipments should be sent to the above address.

## A. ORIGINATOR IDENTIFICATION

THIS SECTION MUST BE COMPLETED BY DONOR FOR ALL DATA TRANSMITTALS

1. NAME AND ADDRESS OF INSTITUTION, LABORATORY, OR ACTIVITY WITH WHICH SUBMITTED DATA ARE ASSOCIATED  Alaska Department of Fish and Game 1300 College Rd. Fairbanks, AK 99701			
2. EXPEDITION, PROJECT, OR PROGRAM DURING WHICH DATA WERE COLLECTED  OCSEAP R.U. #374 196		3. CRUISE NUMBER(S) USED BY ORIGINATOR TO IDENTIFY DATA IN THIS SHIPMENT  File ID# 2WR676	
4. PLATFORM NAME(S)	5. PLATFORM TYPE(S) (E.G., SHIP, BUOY, ETC.)	6. PLATFORM AND OPERATOR NATIONALITY(IES)	7. DATES
	Foot	PLATFORM OPERATOR	FROM: MO/DAY/YR TO: MO/DAY/YR
		US US	062876 070676
8. ARE DATA PROPRIETARY? <input checked="" type="checkbox"/> NO <input type="checkbox"/> YES  IF YES, WHEN CAN THEY BE RELEASED FOR GENERAL USE? YEAR _____ MONTH _____		11. PLEASE DARKEN ALL MARSDEN SQUARES IN WHICH ANY DATA CONTAINED IN YOUR SUBMISSION WERE COLLECTED.  Chukchi Sea GENERAL AREA	
9. ARE DATA DECLARED NATIONAL PROGRAM (DNP)? (I.E., SHOULD THEY BE INCLUDED IN WORLD DATA CENTERS HOLDINGS FOR INTERNATIONAL EXCHANGE?) <input checked="" type="checkbox"/> NO <input type="checkbox"/> YES <input type="checkbox"/> PART (SPECIFY BELOW)			
10. PERSON TO WHOM INQUIRIES CONCERNING DATA SHOULD BE ADDRESSED WITH TELEPHONE NUMBER (AND ADDRESS IF OTHER THAN IN ITEM-1)  George J. Divoky Pt. Reyes Bird Observatory 4990 State Rt. No. 1 Stinson Beach, CA 94970 (415) 868-1221			

## DATA DOCUMENTATION FORM

TR 2746

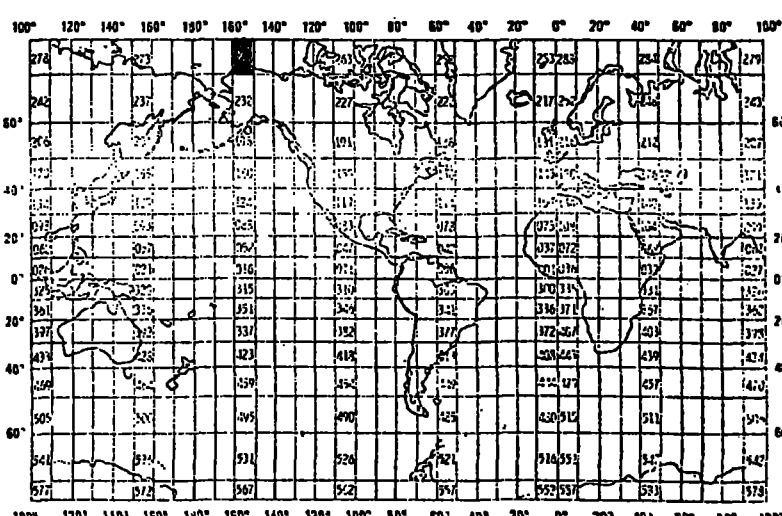
NOAA FORM 24-13

U.S. DEPARTMENT OF COMMERCE  
NATIONAL OCEANIC AND ATMOSPHERIC ADMINISTRATION  
NATIONAL OCEANOGRAPHIC DATA CENTER  
RECORDS SECTION  
ROCKVILLE, MARYLAND 20852FORM APPROVED  
O.M.B. No. 41-R2651

This form should accompany all data submissions to NODC. Section A, Originator Identification, must be completed when the data are submitted. It is highly desirable for NODC to also receive the remaining pertinent information at that time. This may be most easily accomplished by attaching reports, publications, or manuscripts which are readily available describing data collection, analysis, and format specifics. Readable, handwritten submissions are acceptable in all cases. All data shipments should be sent to the above address.

## A. ORIGINATOR IDENTIFICATION

THIS SECTION MUST BE COMPLETED BY DONOR FOR ALL DATA TRANSMITTALS

1. NAME AND ADDRESS OF INSTITUTION, LABORATORY, OR ACTIVITY WITH WHICH SUBMITTED DATA ARE ASSOCIATED			
Alaska Department of Fish and Game 1300 College Rd. Fairbanks, AK 99701			
2. EXPEDITION, PROJECT, OR PROGRAM DURING WHICH DATA WERE COLLECTED		3. CRUISE NUMBER(S) USED BY ORIGINATOR TO IDENTIFY DATA IN THIS SHIPMENT	
OCSEAP R.U. #274 196		File ID# 3PP776	
4. PLATFORM NAME(S)	5. PLATFORM TYPE(S) (E.G., SHIP, BUOY, ETC.)	6. PLATFORM AND OPERATOR NATIONALITY(IES)	7. DATES
	foot	PLATFORM OPERATOR	FROM: MO/DAY/YR TO: MO/DAY/YR
		US US	070876 071276
8. ARE DATA PROPRIETARY? <input checked="" type="checkbox"/> NO <input type="checkbox"/> YES IF YES, WHEN CAN THEY BE RELEASED FOR GENERAL USE? YEAR MONTH		11. PLEASE DARKEN ALL MARSDEN SQUARES IN WHICH ANY DATA CONTAINED IN YOUR SUBMISSION WERE COLLECTED.	
9. ARE DATA DECLARED NATIONAL PROGRAM (DNP)? (I.E., SHOULD THEY BE INCLUDED IN WORLD DATA CENTERS HOLDINGS FOR INTERNA- TIONAL EXCHANGE?) <input checked="" type="checkbox"/> NO <input type="checkbox"/> YES <input type="checkbox"/> PART (SPECIFY BELOW)		Beaufort Sea GENERAL AREA	
10. PERSON TO WHOM INQUIRIES CONCERNING DATA SHOULD BE ADDRESSED WITH TELE- PHONE NUMBER (AND ADDRESS IF OTHER THAN IN ITEM-1) George J. Divoky Pt. Reyes Bird Observatory 4990 State Rt. No. 1 Stinson Beach, CA 94970 (415) 868-1221			

## DATA DOCUMENTATION FORM

TR2747

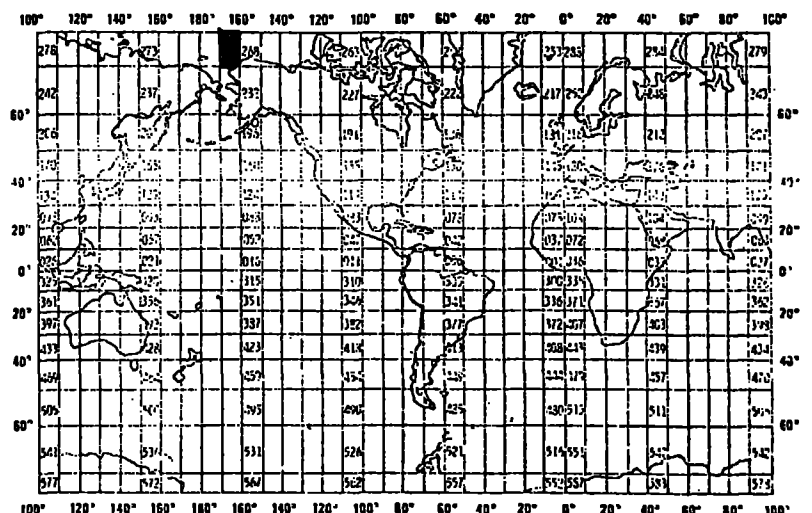
NOAA FORM 24-13

U.S. DEPARTMENT OF COMMERCE  
NATIONAL OCEANIC AND ATMOSPHERIC ADMINISTRATION  
NATIONAL OCEANOGRAPHIC DATA CENTER  
RECORDS SECTION  
ROCKVILLE, MARYLAND 20852FORM APPROVED  
O.M.B. No. 41-R2651

This form should accompany all data submissions to NODC. Section A, Originator Identification, must be completed when the data are submitted. It is highly desirable for NODC to also receive the remaining pertinent information at that time. This may be most easily accomplished by attaching reports, publications, or manuscripts which are readily available describing data collection, analysis, and format specifics. Readable, handwritten submissions are acceptable in all cases. All data shipments should be sent to the above address.

## A. ORIGINATOR IDENTIFICATION

THIS SECTION MUST BE COMPLETED BY DONOR FOR ALL DATA TRANSMITTALS

1. NAME AND ADDRESS OF INSTITUTION, LABORATORY, OR ACTIVITY WITH WHICH SUBMITTED DATA ARE ASSOCIATED  Alaska Department of Fish and Game 1300 College Rd. Fairbanks, AK 99701			
2. EXPEDITION, PROJECT, OR PROGRAM DURING WHICH DATA WERE COLLECTED  OCSEAP R.U. #275 196		3. CRUISE NUMBER(S) USED BY ORIGINATOR TO IDENTIFY DATA IN THIS SHIPMENT  File ID#2CB776	
4. PLATFORM NAME(S)	5. PLATFORM TYPE(S) (E.G., SHIP, BUOY, ETC.)	6. PLATFORM AND OPERATOR NATIONALITY(IES)	7. DATES
	foot	PLATFORM OPERATOR	FROM: MO/DAY/YR TO: MO/DAY/YR
		US US	071276 071676
8. ARE DATA PROPRIETARY? <input checked="" type="checkbox"/> NO <input type="checkbox"/> YES  IF YES, WHEN CAN THEY BE RELEASED FOR GENERAL USE? YEAR MONTH		11. PLEASE DARKEN ALL MARSDEN SQUARES IN WHICH ANY DATA CONTAINED IN YOUR SUBMISSION WERE COLLECTED.  Chukchi Sea GENERAL AREA	
9. ARE DATA DECLARED NATIONAL PROGRAM (DNP)? (I.E., SHOULD THEY BE INCLUDED IN WORLD DATA CENTERS HOLDINGS FOR INTERNATIONAL EXCHANGE?) <input checked="" type="checkbox"/> NO <input type="checkbox"/> YES <input type="checkbox"/> PART (SPECIFY BELOW)			
10. PERSON TO WHOM INQUIRIES CONCERNING DATA SHOULD BE ADDRESSED WITH TELEPHONE NUMBER (AND ADDRESS IF OTHER THAN IN ITEM-1)  George J. Divoky Pt. Reyes Bird Observatory 4990 State Rt. No. 1 Stinson Beach, CA 94970 (415) 868-1221			

## DATA DOCUMENTATION FORM

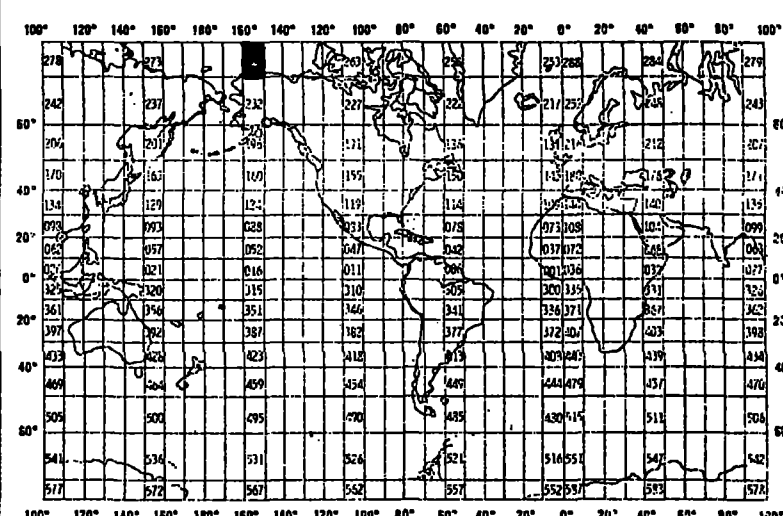
TR 2748

NOAA FORM 24-13  
(4-72)U.S. DEPARTMENT OF COMMERCE  
NATIONAL OCEANIC AND ATMOSPHERIC ADMINISTRATION  
NATIONAL OCEANOGRAPHIC DATA CENTER  
RECORDS SECTION  
ROCKVILLE, MARYLAND 20852FORM APPROVED  
O.M.B. No. 41-R2551

This form should accompany all data submissions to NODC. Section A, Originator Identification, must be completed when the data are submitted. It is highly desirable for NODC to also receive the remaining pertinent information at that time. This may be most easily accomplished by attaching reports, publications, or manuscripts which are readily available describing data collection, analysis, and format specifics. Readable, handwritten submissions are acceptable in all cases. All data shipments should be sent to the above address.

## A. ORIGINATOR IDENTIFICATION

THIS SECTION MUST BE COMPLETED BY DONOR FOR ALL DATA TRANSMITTALS

1. NAME AND ADDRESS OF INSTITUTION, LABORATORY, OR ACTIVITY WITH WHICH SUBMITTED DATA ARE ASSOCIATED			
Alaska Department of Fish and Game 1300 College Rd. Fairbanks, AK 99701			
2. EXPEDITION, PROJECT, OR PROGRAM DURING WHICH DATA WERE COLLECTED		3. CRUISE NUMBER(S) USED BY ORIGINATOR TO IDENTIFY DATA IN THIS SHIPMENT	
OCSEAP R.U. #374 196		File ID# 3CR776	
4. PLATFORM NAME(S)	5. PLATFORM TYPE(S) (E.G., SHIP, BUOY, ETC.)	6. PLATFORM AND OPERATOR NATIONALITY(IES)	7. DATES
	foot	PLATFORM OPERATOR	FROM: MO/DAY/YR TO: MO/DAY/YR
		US US	071376 071576
8. ARE DATA PROPRIETARY? <input checked="" type="checkbox"/> NO <input type="checkbox"/> YES IF YES, WHEN CAN THEY BE RELEASED FOR GENERAL USE? YEAR MONTH		11. PLEASE DARKEN ALL MARSDEN SQUARES IN WHICH ANY DATA CONTAINED IN YOUR SUBMISSION WERE COLLECTED.	
9. ARE DATA DECLARED NATIONAL PROGRAM (DNP)? (I.E., SHOULD THEY BE INCLUDED IN WORLD DATA CENTERS HOLDINGS FOR INTERNA- TIONAL EXCHANGE?) <input checked="" type="checkbox"/> NO <input type="checkbox"/> YES <input type="checkbox"/> PART (SPECIFY BELOW)		Beaufort Sea GENERAL AREA	
10. PERSON TO WHOM INQUIRIES CONCERNING DATA SHOULD BE ADDRESSED WITH TELE- PHONE NUMBER (AND ADDRESS IF OTHER THAN IN ITEM-1)  George J. Divoky Pt. Reyes Bird Observatory 4990 State Rt. No. 1 Stinson Beach, CA 94970 (415) 868-1221			

## DATA DOCUMENTATION FORM

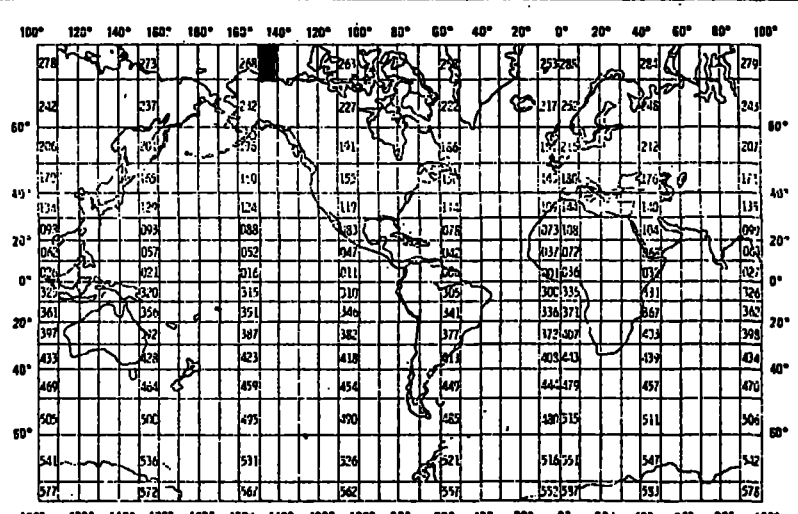
TR 2749

NOAA FORM 24-13  
(2-72)U.S. DEPARTMENT OF COMMERCE  
NATIONAL OCEANIC AND ATMOSPHERIC ADMINISTRATION  
NATIONAL OCEANOGRAPHIC DATA CENTER  
RECORDS SECTION  
ROCKVILLE, MARYLAND 20852FORM APPROVED  
O.M.B. No. 41-R2651

This form should accompany all data submissions to NODC. Section A, Originator Identification, must be completed when the data are submitted. It is highly desirable for NODC to also receive the remaining pertinent information at that time. This may be most easily accomplished by attaching reports, publications, or manuscripts which are readily available describing data collection, analysis, and format specifics. Readable, handwritten submissions are acceptable in all cases. All data shipments should be sent to the above address.

## A. ORIGINATOR IDENTIFICATION

THIS SECTION MUST BE COMPLETED BY DONOR FOR ALL DATA TRANSMITTALS

1. NAME AND ADDRESS OF INSTITUTION, LABORATORY, OR ACTIVITY WITH WHICH SUBMITTED DATA ARE ASSOCIATED  Alaska Department of Fish and Game 1300 College Rd. Fairbanks, AK 99701			
2. EXPEDITION, PROJECT, OR PROGRAM DURING WHICH DATA WERE COLLECTED  OCSEAP R.U. #374 196		3. CRUISE NUMBER(S) USED BY ORIGINATOR TO IDENTIFY DATA IN THIS SHIPMENT  File ID# 3BR776	
4. PLATFORM NAME(S)	5. PLATFORM TYPE(S) (E.G., SHIP, BUOY, ETC.)  foot	6. PLATFORM AND OPERATOR NATIONALITY(IES)  US	7. DATES FROM: MO/DAY/YR TO: MO/DAY/YR  071376 071476
8. ARE DATA PROPRIETARY? <input checked="" type="checkbox"/> NO <input type="checkbox"/> YES  IF YES, WHEN CAN THEY BE RELEASED FOR GENERAL USE? YEAR MONTH		11. PLEASE DARKEN ALL MARSDEN SQUARES IN WHICH ANY DATA CONTAINED IN YOUR SUBMISSION WERE COLLECTED.  Beaufort Sea GENERAL AREA	
9. ARE DATA DECLARED NATIONAL PROGRAM (DNP)? (I.E., SHOULD THEY BE INCLUDED IN WORLD DATA CENTERS HOLDINGS FOR INTERNATIONAL EXCHANGE?) <input checked="" type="checkbox"/> NO <input type="checkbox"/> YES <input type="checkbox"/> PART (SPECIFY BELOW)			
10. PERSON TO WHOM INQUIRIES CONCERNING DATA SHOULD BE ADDRESSED WITH TELEPHONE NUMBER (AND ADDRESS IF OTHER THAN IN ITEM-1)  George J. Divoky Pt. Reyes Bird Observatory 4990 State Rt. No. 1 Stinson Beach, CA 94970 (415) 868-1221			

## DATA DOCUMENTATION FORM

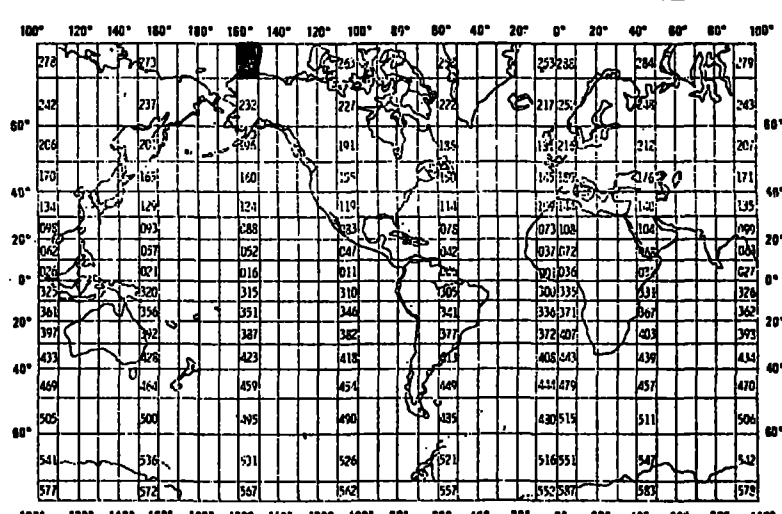
TR2750

NOAA FORM 24-13  
(4-72)U.S. DEPARTMENT OF COMMERCE  
NATIONAL OCEANIC AND ATMOSPHERIC ADMINISTRATION  
NATIONAL OCEANOGRAPHIC DATA CENTER  
RECORDS SECTION  
ROCKVILLE, MARYLAND 20852FORM APPROVED  
O.M.B. No. 41-R2651

This form should accompany all data submissions to NODC. Section A, Originator Identification, must be completed when the data are submitted. It is highly desirable for NODC to also receive the remaining pertinent information at that time. This may be most easily accomplished by attaching reports, publications, or manuscripts which are readily available describing data collection, analysis, and format specifics. Readable, handwritten submissions are acceptable in all cases. All data shipments should be sent to the above address.

## A. ORIGINATOR IDENTIFICATION

THIS SECTION MUST BE COMPLETED BY DONOR FOR ALL DATA TRANSMITTALS

1. NAME AND ADDRESS OF INSTITUTION, LABORATORY, OR ACTIVITY WITH WHICH SUBMITTED DATA ARE ASSOCIATED			
Alaska Department of Fish and Game 1300 College Rd. Fairbanks, AK 99701			
2. EXPEDITION, PROJECT, OR PROGRAM DURING WHICH DATA WERE COLLECTED		3. CRUISE NUMBER(S) USED BY ORIGINATOR TO IDENTIFY DATA IN THIS SHIPMENT	
OCSEAP R.U. #314 196		File ID# 30K776	
4. PLATFORM NAME(S)	5. PLATFORM TYPE(S) (E.G., SHIP, BUOY, ETC.)	6. PLATFORM AND OPERATOR NATIONALITY(IES)	7. DATES
	foot	PLATFORM OPERATOR	FROM: MO/DAY/YR TO: MO/DAY/YR
		US US	071676 071976
8. ARE DATA PROPRIETARY? <input checked="" type="checkbox"/> NO <input type="checkbox"/> YES IF YES, WHEN CAN THEY BE RELEASED FOR GENERAL USE? YEAR MONTH		11. PLEASE DARKEN ALL MARSDEN SQUARES IN WHICH ANY DATA CONTAINED IN YOUR SUBMISSION WERE COLLECTED.	
9. ARE DATA DECLARED NATIONAL PROGRAM (DNP)? (I.E., SHOULD THEY BE INCLUDED IN WORLD DATA CENTERS HOLDINGS FOR INTERNA- TIONAL EXCHANGE?) <input checked="" type="checkbox"/> NO <input type="checkbox"/> YES <input type="checkbox"/> PART (SPECIFY BELOW)		Beaufort Sea GENERAL AREA	
10. PERSON TO WHOM INQUIRIES CONCERNING DATA SHOULD BE ADDRESSED WITH TELE- PHONE NUMBER (AND ADDRESS IF OTHER THAN IN ITEM-1)  George J. Divoky Pt. Reyes Bird Observatory 4990 State Rt. No. 1 Stinson Beach, CA 94970 (415) 868-1221			

## DATA DOCUMENTATION FORM

TR2751

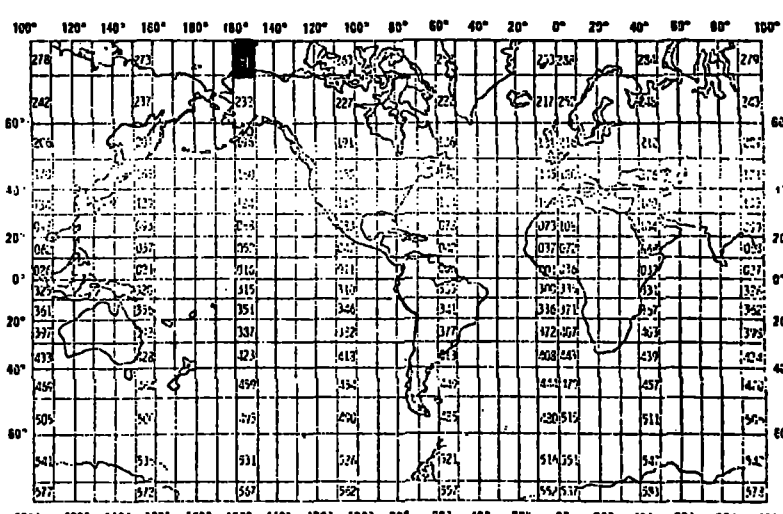
NOAA FORM 24-13

U.S. DEPARTMENT OF COMMERCE  
NATIONAL OCEANIC AND ATMOSPHERIC ADMINISTRATION  
NATIONAL OCEANOGRAPHIC DATA CENTER  
RECORDS SECTION  
ROCKVILLE, MARYLAND 20852FORM APPROVED  
O.M.B. No. 41-R2651

This form should accompany all data submissions to NODC. Section A, Originator Identification, must be completed when the data are submitted. It is highly desirable for NODC to also receive the remaining pertinent information at that time. This may be most easily accomplished by attaching reports, publications, or manuscripts which are readily available describing data collection, analysis, and format specifics. Readable, handwritten submissions are acceptable in all cases. All data shipments should be sent to the above address.

## A. ORIGINATOR IDENTIFICATION

THIS SECTION MUST BE COMPLETED BY DONOR FOR ALL DATA TRANSMITTALS

1. NAME AND ADDRESS OF INSTITUTION, LABORATORY, OR ACTIVITY WITH WHICH SUBMITTED DATA ARE ASSOCIATED			
Alaska Department of Fish and Game 1300 College Rd. Fairbanks, AK 99701			
2. EXPEDITION, PROJECT, OR PROGRAM DURING WHICH DATA WERE COLLECTED		3. CRUISE NUMBER(S) USED BY ORIGINATOR TO IDENTIFY DATA IN THIS SHIPMENT	
OCSEAP R.U. #314 196		File ID# 2BW776	
4. PLATFORM NAME(S)	5. PLATFORM TYPE(S) (E.G., SHIP, BUOY, ETC.)	6. PLATFORM AND OPERATOR NATIONALITY(IES)	7. DATES
	foot	PLATFORM OPERATOR	FROM: MO/DAY/YR TO: MO/DAY/YR
		US US	071876 071976
8. ARE DATA PROPRIETARY? <input checked="" type="checkbox"/> NO <input type="checkbox"/> YES IF YES, WHEN CAN THEY BE RELEASED FOR GENERAL USE? YEAR MONTH		11. PLEASE DARKEN ALL MARSDEN SQUARES IN WHICH ANY DATA CONTAINED IN YOUR SUBMISSION WERE COLLECTED. Chukchi Sea GENERAL AREA	
9. ARE DATA DECLARED NATIONAL PROGRAM (DNP)? (I.E., SHOULD THEY BE INCLUDED IN WORLD DATA CENTERS HOLDINGS FOR INTERNA- TIONAL EXCHANGE?) <input checked="" type="checkbox"/> NO <input type="checkbox"/> YES <input type="checkbox"/> PART (SPECIFY BELOW)			
10. PERSON TO WHOM INQUIRIES CONCERNING DATA SHOULD BE ADDRESSED WITH TELE- PHONE NUMBER (AND ADDRESS IF OTHER THAN IN ITEM-1) George J. Divoky Pt. Reyes Bird Observatory 4990 State Rt. No. 1 Stinson Beach, CA 94970 (415) 868-1221			



## DATA DOCUMENTATION FORM

TR 2752

FORM 24-13

U.S. DEPARTMENT OF COMMERCE  
NATIONAL OCEANIC AND ATMOSPHERIC ADMINISTRATION  
NATIONAL OCEANOGRAPHIC DATA CENTER  
RECORDS SECTION  
ROCKVILLE, MARYLAND 20852FORM APPROVED  
O.M.B. No. 41-R2651

This form should accompany all data submissions to NODC. Section A, Originator Identification, must be completed when the data are submitted. It is highly desirable for NODC to also receive the remaining pertinent information at that time. This may be most easily accomplished by attaching reports, publications, or manuscripts which are readily available describing data collection, analysis, and format specifics. Readable, handwritten submissions are acceptable in all cases. All data shipments should be sent to the above address.

## A. ORIGINATOR IDENTIFICATION

THIS SECTION MUST BE COMPLETED BY DONOR FOR ALL DATA TRANSMITTALS

1. NAME AND ADDRESS OF INSTITUTION, LABORATORY, OR ACTIVITY WITH WHICH SUBMITTED DATA ARE ASSOCIATED			
Alaska Department of Fish and Game 1300 College Rd. Fairbanks, AK 99701			
2. EXPEDITION, PROJECT, OR PROGRAM DURING WHICH DATA WERE COLLECTED		3. CRUISE NUMBER(S) USED BY ORIGINATOR TO IDENTIFY DATA IN THIS SHIPMENT	
OCSEAP R.U. #374 196		File ID# 3BB776	
4. PLATFORM NAME(S)	5. PLATFORM TYPE(S) (E.G., SHIP, BUOY, ETC.)	6. PLATFORM AND OPERATOR NATIONALITY(IES)	7. DATES
	foot	PLATFORM OPERATOR	FROM: MO/DAY/YR TO: MO/DAY/YR
		US US	072076 072676
8. ARE DATA PROPRIETARY? <input checked="" type="checkbox"/> NO <input type="checkbox"/> YES IF YES, WHEN CAN THEY BE RELEASED FOR GENERAL USE? YEAR MONTH		11. PLEASE DARKEN ALL MARSDEN SQUARES IN WHICH ANY DATA CONTAINED IN YOUR SUBMISSION WERE COLLECTED.	
9. ARE DATA DECLARED NATIONAL PROGRAM (DNP)? (I.E., SHOULD THEY BE INCLUDED IN WORLD DATA CENTERS HOLDINGS FOR INTERNA- TIONAL EXCHANGE?) <input checked="" type="checkbox"/> NO <input type="checkbox"/> YES <input type="checkbox"/> PART (SPECIFY BELOW)		Beaufort Sea GENERAL AREA	
10. PERSON TO WHOM INQUIRIES CONCERNING DATA SHOULD BE ADDRESSED WITH TELE- PHONE NUMBER (AND ADDRESS IF OTHER THAN IN ITEM-1)  George J. Divoky Pt. Reyes Bird Observatory 4990 State Rt. No. 1 Stinson Beach, CA 94970 (415) 868-1221			

## DATA DOCUMENTATION FORM

TR2753

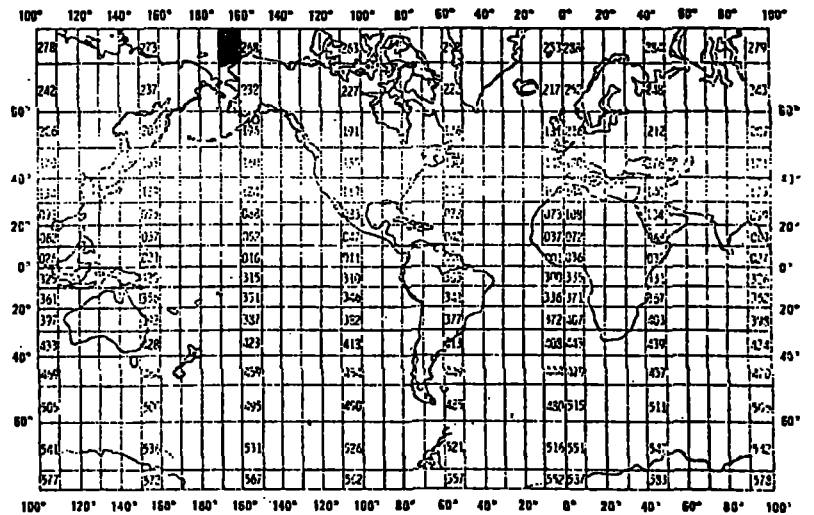
NOAA FORM 24-13

U.S. DEPARTMENT OF COMMERCE  
NATIONAL OCEANIC AND ATMOSPHERIC ADMINISTRATION  
NATIONAL OCEANOGRAPHIC DATA CENTER  
RECORDS SECTION  
ROCKVILLE, MARYLAND 20852FORM APPROVED  
O.M.B. No. 41-R2651

This form should accompany all data submissions to NODC. Section A, Originator Identification, must be completed when the data are submitted. It is highly desirable for NODC to also receive the remaining pertinent information at that time. This may be most easily accomplished by attaching reports, publications, or manuscripts which are readily available describing data collection, analysis, and format specifics. Readable, handwritten submissions are acceptable in all cases. All data shipments should be sent to the above address.

## A. ORIGINATOR IDENTIFICATION

THIS SECTION MUST BE COMPLETED BY DONOR FOR ALL DATA TRANSMITTALS

1. NAME AND ADDRESS OF INSTITUTION, LABORATORY, OR ACTIVITY WITH WHICH SUBMITTED DATA ARE ASSOCIATED  Alaska Department of Fish and Game 1300 College Rd. Fairbanks, AK 99701											
2. EXPEDITION, PROJECT, OR PROGRAM DURING WHICH DATA WERE COLLECTED  OCSEAP R.U. #374 196		3. CRUISE NUMBER(S) USED BY ORIGINATOR TO IDENTIFY DATA IN THIS SHIPMENT  File ID# 2UP776									
4. PLATFORM NAME(S)	5. PLATFORM TYPE(S) (E.G., SHIP, BUOY, ETC.)  foot	6. PLATFORM AND OPERATOR NATIONALITY(IES) <table border="1"><thead><tr><th>PLATFORM</th><th>OPERATOR</th></tr></thead><tbody><tr><td>US</td><td>US</td></tr></tbody></table>	PLATFORM	OPERATOR	US	US	7. DATES <table border="1"><thead><tr><th>FROM: MO, DAY, YR</th><th>TO: MO, DAY, YR</th></tr></thead><tbody><tr><td>072576</td><td>072676</td></tr></tbody></table>	FROM: MO, DAY, YR	TO: MO, DAY, YR	072576	072676
PLATFORM	OPERATOR										
US	US										
FROM: MO, DAY, YR	TO: MO, DAY, YR										
072576	072676										
8. ARE DATA PROPRIETARY? <input checked="" type="checkbox"/> NO <input type="checkbox"/> YES  IF YES, WHEN CAN THEY BE RELEASED FOR GENERAL USE? YEAR _____ MONTH _____		11. PLEASE DARKEN ALL MARSDEN SQUARES IN WHICH ANY DATA CONTAINED IN YOUR SUBMISSION WERE COLLECTED.  Chukchi Sea GENERAL AREA									
9. ARE DATA DECLARED NATIONAL PROGRAM (DNP)? (I.E., SHOULD THEY BE INCLUDED IN WORLD DATA CENTERS HOLDINGS FOR INTERNATIONAL EXCHANGE?) <input checked="" type="checkbox"/> NO <input type="checkbox"/> YES <input type="checkbox"/> PART (SPECIFY BELOW)											
10. PERSON TO WHOM INQUIRIES CONCERNING DATA SHOULD BE ADDRESSED WITH TELEPHONE NUMBER (AND ADDRESS IF OTHER THAN IN ITEM-1)  George J. Divoky Pt. Reyes Bird Observatory 4990 State Rt. No. 1 Stinson Beach, CA 94970 (415) 868-1221											

## DATA DOCUMENTATION FORM

TR2754

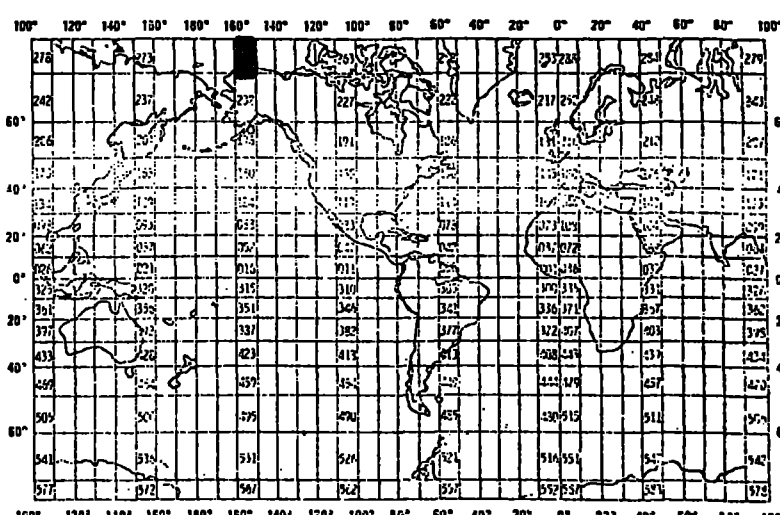
NOAA FORM 24-13

U.S. DEPARTMENT OF COMMERCE  
NATIONAL OCEANIC AND ATMOSPHERIC ADMINISTRATION  
NATIONAL OCEANOGRAPHIC DATA CENTER  
RECORDS SECTION  
ROCKVILLE, MARYLAND 20852FORM APPROVED  
O.M.B. No. 41-R2651

This form should accompany all data submissions to NODC. Section A, Originator Identification, must be completed when the data are submitted. It is highly desirable for NODC to also receive the remaining pertinent information at that time. This may be most easily accomplished by attaching reports, publications, or manuscripts which are readily available describing data collection, analysis, and format specifics. Readable, handwritten submissions are acceptable in all cases. All data shipments should be sent to the above address.

## A. ORIGINATOR IDENTIFICATION

THIS SECTION MUST BE COMPLETED BY DONOR FOR ALL DATA TRANSMITTALS

1. NAME AND ADDRESS OF INSTITUTION, LABORATORY, OR ACTIVITY WITH WHICH SUBMITTED DATA ARE ASSOCIATED			
Alaska Department of Fish and Game 1300 College Rd. Fairbanks, AK 99701			
2. EXPEDITION, PROJECT, OR PROGRAM DURING WHICH DATA WERE COLLECTED		3. CRUISE NUMBER(S) USED BY ORIGINATOR TO IDENTIFY DATA IN THIS SHIPMENT	
OCSEAP R.U. #374 196		File ID# 2WR776	
4. PLATFORM NAME(S)	5. PLATFORM TYPE(S) (E.G., SHIP, BUOY, ETC.)	6. PLATFORM AND OPERATOR NATIONALITY(IES)	7. DATES
	foot	PLATFORM OPERATOR	FROM: MO, DAY, YR TO: MO, DAY, YR
		US US	073076 080676
8. ARE DATA PROPRIETARY? <input checked="" type="checkbox"/> NO <input type="checkbox"/> YES IF YES, WHEN CAN THEY BE RELEASED FOR GENERAL USE? YEAR MONTH		11. PLEASE DARKEN ALL MARSDEN SQUARES IN WHICH ANY DATA CONTAINED IN YOUR SUBMISSION WERE COLLECTED. Chukchi Sea GENERAL AREA	
9. ARE DATA DECLARED NATIONAL PROGRAM (DNP)? (I.E., SHOULD THEY BE INCLUDED IN WORLD DATA CENTERS HOLDINGS FOR INTERNA- TIONAL EXCHANGE?) <input checked="" type="checkbox"/> NO <input type="checkbox"/> YES <input type="checkbox"/> PART (SPECIFY BELOW)			
10. PERSON TO WHOM INQUIRIES CONCERNING DATA SHOULD BE ADDRESSED WITH TELE- PHONE NUMBER (AND ADDRESS IF OTHER THAN IN ITEM-1) George J. Divoky Pt. Reyes Bird Observatory 4990 State Rt. No. 1 Stinson Beach, CA 94970 (415) 868-1221			

## DATA DOCUMENTATION FORM

TR2755

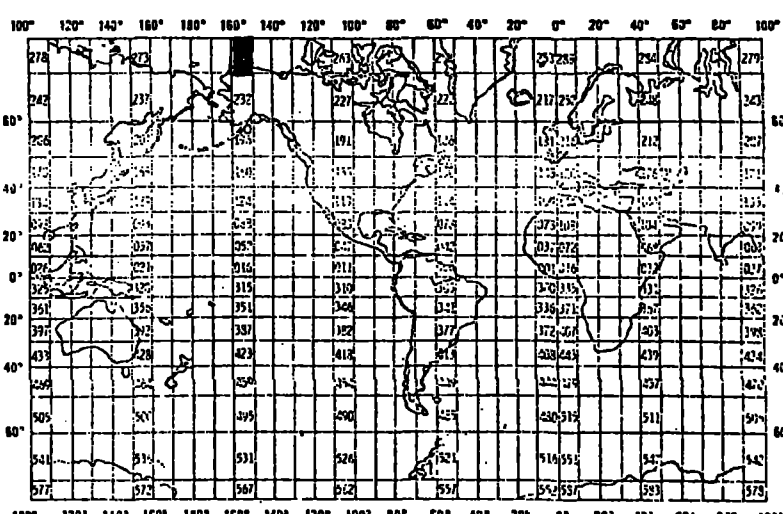
NOAA FORM 24-13

U.S. DEPARTMENT OF COMMERCE  
NATIONAL OCEANIC AND ATMOSPHERIC ADMINISTRATION  
NATIONAL OCEANOGRAPHIC DATA CENTER  
RECORDS SECTION  
ROCKVILLE, MARYLAND 20852FORM APPROVED  
O.M.B. No. 41-R2651

This form should accompany all data submissions to NODC. Section A, Originator Identification, must be completed when the data are submitted. It is highly desirable for NODC to also receive the remaining pertinent information at that time. This may be most easily accomplished by attaching reports, publications, or manuscripts which are readily available describing data collection, analysis, and format specifics. Readable, handwritten submissions are acceptable in all cases. All data shipments should be sent to the above address.

## A. ORIGINATOR IDENTIFICATION

THIS SECTION MUST BE COMPLETED BY DONOR FOR ALL DATA TRANSMITTALS

1. NAME AND ADDRESS OF INSTITUTION, LABORATORY, OR ACTIVITY WITH WHICH SUBMITTED DATA ARE ASSOCIATED			
Alaska Department of Fish and Game 1300 College Rd. Fairbanks, AK 99701			
2. EXPEDITION, PROJECT, OR PROGRAM DURING WHICH DATA WERE COLLECTED		3. CRUISE NUMBER(S) USED BY ORIGINATOR TO IDENTIFY DATA IN THIS SHIPMENT	
OCSEAP R.U. #374 196		File ID# 2PD776	
4. PLATFORM NAME(S)	5. PLATFORM TYPE(S) (E.G., SHIP, BUOY, ETC.)	6. PLATFORM AND OPERATOR NATIONALITY(IES)	7. DATES
	foot	PLATFORM OPERATOR	FROM: MO/DAY/YR TO: MO/DAY/YR
		US US	073076 080676
8. ARE DATA PROPRIETARY? <input checked="" type="checkbox"/> NO <input type="checkbox"/> YES IF YES, WHEN CAN THEY BE RELEASED FOR GENERAL USE? YEAR MONTH		11. PLEASE DARKEN ALL MARSDEN SQUARES IN WHICH ANY DATA CONTAINED IN YOUR SUBMISSION WERE COLLECTED. Chukchi Sea GENERAL AREA	
9. ARE DATA DECLARED NATIONAL PROGRAM (DNP)? (I.E., SHOULD THEY BE INCLUDED IN WORLD DATA CENTERS HOLDINGS FOR INTERNATIONAL EXCHANGE?) <input checked="" type="checkbox"/> NO <input type="checkbox"/> YES <input type="checkbox"/> PART (SPECIFY BELOW)			
10. PERSON TO WHOM INQUIRIES CONCERNING DATA SHOULD BE ADDRESSED WITH TELEPHONE NUMBER (AND ADDRESS IF OTHER THAN IN ITEM-1) George J. Divoky Pt. Reyes Bird Observatory 4990 State Rt. No. 1 Stinson Beach, CA 94970 (415) 868-1221			

## DATA DOCUMENTATION FORM

TR 2756

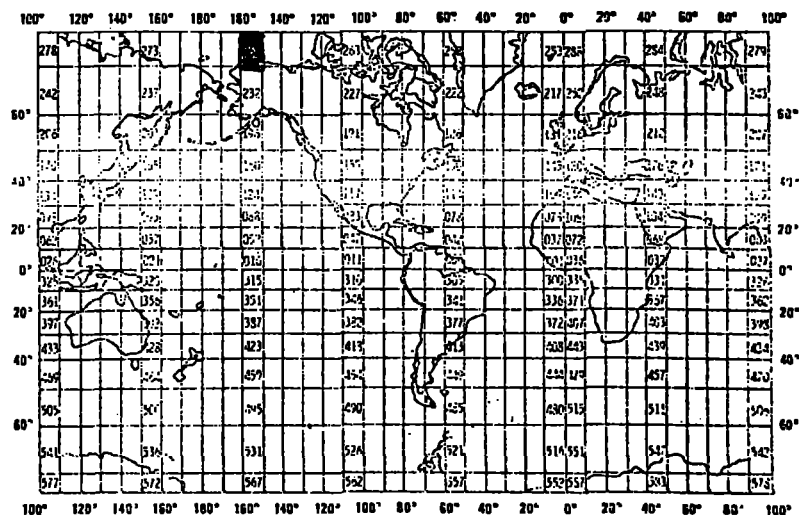
NOAA FORM 24-13

U.S. DEPARTMENT OF COMMERCE  
NATIONAL OCEANIC AND ATMOSPHERIC ADMINISTRATION  
NATIONAL OCEANOGRAPHIC DATA CENTER  
RECORDS SECTION  
ROCKVILLE, MARYLAND 20852FORM APPROVED  
O.M.B. No. 41-R2651

This form should accompany all data submissions to NODC. Section A, Originator Identification, must be completed when the data are submitted. It is highly desirable for NODC to also receive the remaining pertinent information at that time. This may be most easily accomplished by attaching reports, publications, or manuscripts which are readily available describing data collection, analysis, and format specifics. Readable, handwritten submissions are acceptable in all cases. All data shipments should be sent to the above address.

## A. ORIGINATOR IDENTIFICATION

THIS SECTION MUST BE COMPLETED BY DONOR FOR ALL DATA TRANSMITTALS

1. NAME AND ADDRESS OF INSTITUTION, LABORATORY, OR ACTIVITY WITH WHICH SUBMITTED DATA ARE ASSOCIATED			
Alaska Department of Fish and Game 1300 College Rd. Fairbanks, AK 99701			
2. EXPEDITION, PROJECT, OR PROGRAM DURING WHICH DATA WERE COLLECTED		3. CRUISE NUMBER(S) USED BY ORIGINATOR TO IDENTIFY DATA IN THIS SHIPMENT	
OCSEAP R.U. #274 196		File ID# 2IC876	
4. PLATFORM NAME(S)	5. PLATFORM TYPE(S) (E.G., SHIP, BUOY, ETC.)	6. PLATFORM AND OPERATOR NATIONALITY(IES)	7. DATES
	foot	PLATFORM OPERATOR	FROM: MO/DAY/YR TO: MO/DAY/YR
		US US	080776 081376
8. ARE DATA PROPRIETARY? <input checked="" type="checkbox"/> NO <input type="checkbox"/> YES IF YES, WHEN CAN THEY BE RELEASED FOR GENERAL USE? YEAR MONTH		11. PLEASE DARKEN ALL MARSDEN SQUARES IN WHICH ANY DATA CONTAINED IN YOUR SUBMISSION WERE COLLECTED. Chukchi Sea GENERAL AREA	
9. ARE DATA DECLARED NATIONAL PROGRAM (DNP)? (I.E., SHOULD THEY BE INCLUDED IN WORLD DATA CENTERS HOLDINGS FOR INTERNA- TIONAL EXCHANGE?) <input checked="" type="checkbox"/> NO <input type="checkbox"/> YES <input type="checkbox"/> PART (SPECIFY BELOW)			
10. PERSON TO WHOM INQUIRIES CONCERNING DATA SHOULD BE ADDRESSED WITH TELE- PHONE NUMBER (AND ADDRESS IF OTHER THAN IN ITEM-1) George J. Divoky Pt. Reyes Bird Observatory 4990 State Rt. No. 1 Stinson Beach, CA 94970 (415) 868-1221			

## DATA DOCUMENTATION FORM

TR 2757

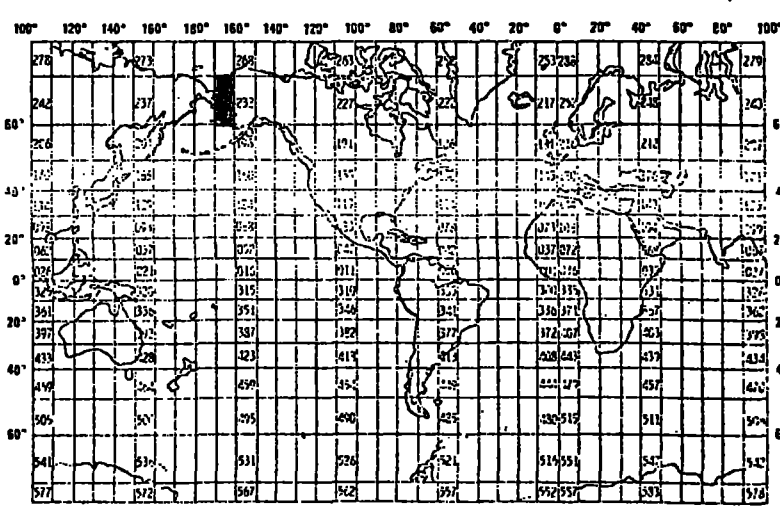
NOAA FORM 24-13

U.S. DEPARTMENT OF COMMERCE  
NATIONAL OCEANIC AND ATMOSPHERIC ADMINISTRATION  
NATIONAL OCEANOGRAPHIC DATA CENTER  
RECORDS SECTION  
ROCKVILLE, MARYLAND 20852FORM APPROVED  
O.M.B. No. 41-R2651

This form should accompany all data submissions to NODC. Section A, Originator Identification, must be completed when the data are submitted. It is highly desirable for NODC to also receive the remaining pertinent information at that time. This may be most easily accomplished by attaching reports, publications, or manuscripts which are readily available describing data collection, analysis, and format specifics. Readable, handwritten submissions are acceptable in all cases. All data shipments should be sent to the above address.

## A. ORIGINATOR IDENTIFICATION

THIS SECTION MUST BE COMPLETED BY DONOR FOR ALL DATA TRANSMITTALS

1. NAME AND ADDRESS OF INSTITUTION, LABORATORY, OR ACTIVITY WITH WHICH SUBMITTED DATA ARE ASSOCIATED			
Alaska Department of Fish and Game 1300 College Rd. Fairbanks, AK 99701			
2. EXPEDITION, PROJECT, OR PROGRAM DURING WHICH DATA WERE COLLECTED		3. CRUISE NUMBER(S) USED BY ORIGINATOR TO IDENTIFY DATA IN THIS SHIPMENT	
OCSEAP R.U. #374 196		File ID# 2CL876	
4. PLATFORM NAME(S)	5. PLATFORM TYPE(S) (E.G., SHIP, BUOY, ETC.)	6. PLATFORM AND OPERATOR NATIONALITY(IES)	7. DATES
	foot	PLATFORM OPERATOR	FROM: MO/DAY/YR TO: MO/DAY/YR
		US US	081376 082076
8. ARE DATA PROPRIETARY? <input checked="" type="checkbox"/> NO <input type="checkbox"/> YES IF YES, WHEN CAN THEY BE RELEASED FOR GENERAL USE? YEAR MONTH		11. PLEASE DARKEN ALL MARSDEN SQUARES IN WHICH ANY DATA CONTAINED IN YOUR SUBMISSION WERE COLLECTED. Chukchi Sea GENERAL AREA	
9. ARE DATA DECLARED NATIONAL PROGRAM (DNP)? (I.E., SHOULD THEY BE INCLUDED IN WORLD DATA CENTERS HOLDINGS FOR INTERNA- TIONAL EXCHANGE?) <input checked="" type="checkbox"/> NO <input type="checkbox"/> YES <input type="checkbox"/> PART (SPECIFY BELOW)			
10. PERSON TO WHOM INQUIRIES CONCERNING DATA SHOULD BE ADDRESSED WITH TELE- PHONE NUMBER (AND ADDRESS IF OTHER THAN IN ITEM-1) George J. Divoky Pt. Reyes Bird Observatory 4990 State Rt. No. 1 Stinson Beach, CA 94970 (415) 868-1221			

## DATA DOCUMENTATION FORM

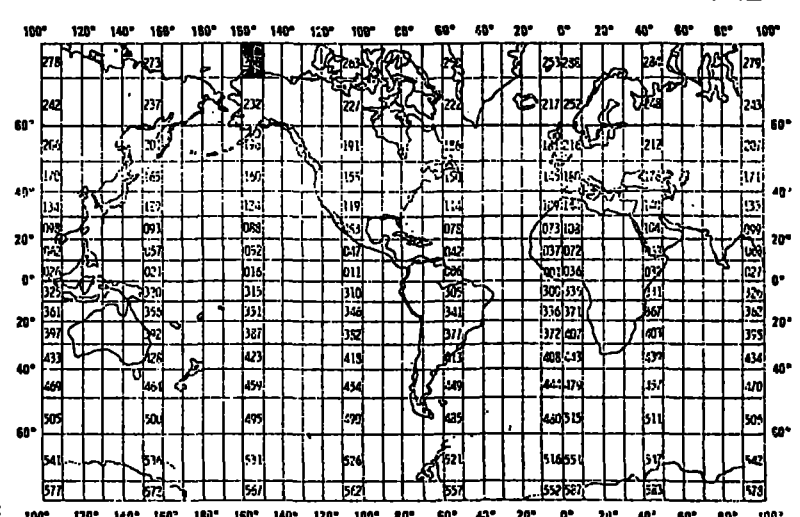
TR2758

A FORM 24-13  
(2)U.S. DEPARTMENT OF COMMERCE  
NATIONAL OCEANIC AND ATMOSPHERIC ADMINISTRATION  
NATIONAL OCEANOGRAPHIC DATA CENTER  
RECORDS SECTION  
ROCKVILLE, MARYLAND 20852FORM APPROVED  
O.M.B. No. 41-R2651

This form should accompany all data submissions to NODC. Section A, Originator Identification, must be completed when the data are submitted. It is highly desirable for NODC to also receive the remaining pertinent information at that time. This may be most easily accomplished by attaching reports, publications, or manuscripts which are readily available describing data collection, analysis, and format specifics. Readable, handwritten submissions are acceptable in all cases. All data shipments should be sent to the above address.

## A. ORIGINATOR IDENTIFICATION

THIS SECTION MUST BE COMPLETED BY DONOR FOR ALL DATA TRANSMITTALS

1. NAME AND ADDRESS OF INSTITUTION, LABORATORY, OR ACTIVITY WITH WHICH SUBMITTED DATA ARE ASSOCIATED			
Alaska Department of Fish and Game 1300 College Rd. Fairbanks, AK 99701			
2. EXPEDITION, PROJECT, OR PROGRAM DURING WHICH DATA WERE COLLECTED		3. CRUISE NUMBER(S) USED BY ORIGINATOR TO IDENTIFY DATA IN THIS SHIPMENT	
OCSEAP R.U. #374 196		File ID# 3PP876	
4. PLATFORM NAME(S)	5. PLATFORM TYPE(S) (E.G., SHIP, BUOY, ETC.)	6. PLATFORM AND OPERATOR NATIONALITY(IES)	7. DATES
	foot	PLATFORM OPERATOR	FROM: MO/DAY/YR TO: MO/DAY/YR
		US US	083076 090176
8. ARE DATA PROPRIETARY? <input checked="" type="checkbox"/> NO <input type="checkbox"/> YES IF YES, WHEN CAN THEY BE RELEASED FOR GENERAL USE? YEAR MONTH		11. PLEASE DARKEN ALL MARSDEN SQUARES IN WHICH ANY DATA CONTAINED IN YOUR SUBMISSION WERE COLLECTED.	
9. ARE DATA DECLARED NATIONAL PROGRAM (DNP)? (I.E., SHOULD THEY BE INCLUDED IN WORLD DATA CENTERS HOLDINGS FOR INTERNA- TIONAL EXCHANGE?) <input checked="" type="checkbox"/> NO <input type="checkbox"/> YES <input type="checkbox"/> PART (SPECIFY BELOW)		Beaufort Sea GENERAL AREA	
10. PERSON TO WHOM INQUIRIES CONCERNING DATA SHOULD BE ADDRESSED WITH TELE- PHONE NUMBER (AND ADDRESS IF OTHER THAN IN ITEM-1)  George J. Divoky Pt. Reyes Bird Observatory 4990 State Rt. No. 1 Stinson Beach, CA 94970 (415) 868-1221			

## DATA DOCUMENTATION FORM

TR 2760

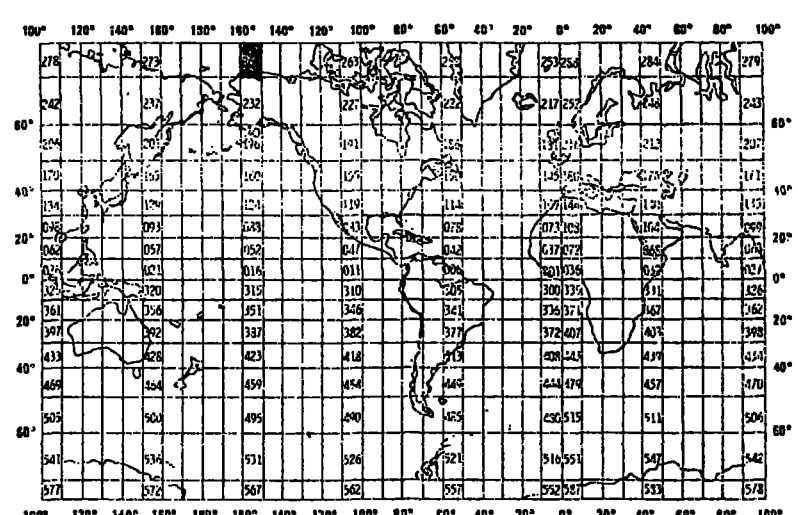
A FORM 24-13

U.S. DEPARTMENT OF COMMERCE  
NATIONAL OCEANIC AND ATMOSPHERIC ADMINISTRATION  
NATIONAL OCEANOGRAPHIC DATA CENTER  
RECORDS SECTION  
ROCKVILLE, MARYLAND 20852FORM APPROVED  
O.M.B. No. 41-R2651

This form should accompany all data submissions to NODC. Section A, Originator Identification, must be completed when the data are submitted. It is highly desirable for NODC to also receive the remaining pertinent information at that time. This may be most easily accomplished by attaching reports, publications, or manuscripts which are readily available describing data collection, analysis, and format specifics. Readable, handwritten submissions are acceptable in all cases. All data shipments should be sent to the above address.

## A. ORIGINATOR IDENTIFICATION

THIS SECTION MUST BE COMPLETED BY DONOR FOR ALL DATA TRANSMITTALS

1. NAME AND ADDRESS OF INSTITUTION, LABORATORY, OR ACTIVITY WITH WHICH SUBMITTED DATA ARE ASSOCIATED			
Alaska Department of Fish and Game 1300 College Rd. Fairbanks, AK 99701			
2. EXPEDITION, PROJECT, OR PROGRAM DURING WHICH DATA WERE COLLECTED		3. CRUISE NUMBER(S) USED BY ORIGINATOR TO IDENTIFY DATA IN THIS SHIPMENT	
OCSEAP R.U. #374 196		File ID# 30K976	
4. PLATFORM NAME(S)	5. PLATFORM TYPE(S) (E.G.; SHIP, BUOY, ETC.)	6. PLATFORM AND OPERATOR NATIONALITY(IES)	7. DATES
	foot	PLATFORM OPERATOR	FROM: MO/DAY/YR TO: MO/DAY/YR
		US. US	090476 090776
8. ARE DATA PROPRIETARY? <input checked="" type="checkbox"/> NO <input type="checkbox"/> YES IF YES, WHEN CAN THEY BE RELEASED FOR GENERAL USE? YEAR MONTH		11. PLEASE DARKEN ALL MARSDEN SQUARES IN WHICH ANY DATA CONTAINED IN YOUR SUBMISSION WERE COLLECTED.	
9. ARE DATA DECLARED NATIONAL PROGRAM (DNP)? (I.E., SHOULD THEY BE INCLUDED IN WORLD DATA CENTERS HOLDINGS FOR INTERNA- TIONAL EXCHANGE?) <input checked="" type="checkbox"/> NO <input type="checkbox"/> YES <input type="checkbox"/> PART (SPECIFY BELOW)		Beaufort Sea GENERAL AREA	
10. PERSON TO WHOM INQUIRIES CONCERNING DATA SHOULD BE ADDRESSED WITH TELE- PHONE NUMBER (AND ADDRESS IF OTHER THAN IN ITEM-1)  George J. Divoky Pt. Reyes Bird Observatory 4990 State Rt. No. 1 Stinson Beach, CA 94970 (415) 868-1221			



## DATA DOCUMENTATION FORM

TR 2761

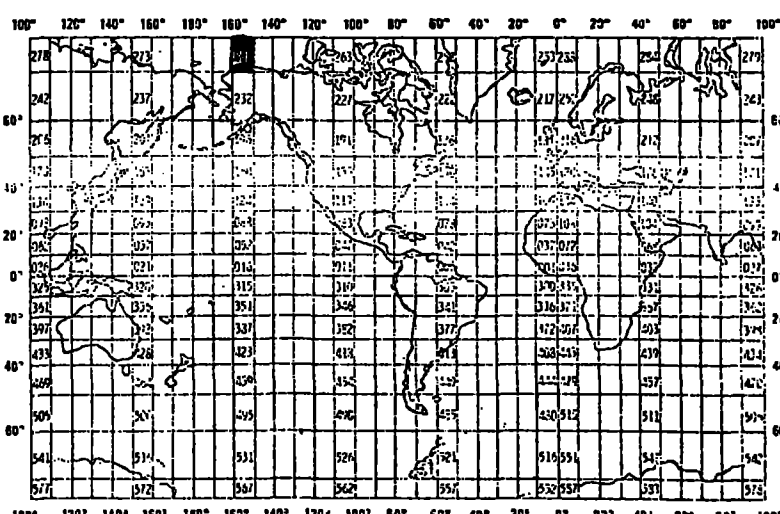
NOAA FORM 24-13

U.S. DEPARTMENT OF COMMERCE  
NATIONAL OCEANIC AND ATMOSPHERIC ADMINISTRATION  
NATIONAL OCEANOGRAPHIC DATA CENTER  
RECORDS SECTION  
ROCKVILLE, MARYLAND 20852FORM APPROVED  
O.M.B. No. 41-R2651

This form should accompany all data submissions to NODC. Section A, Originator Identification, must be completed when the data are submitted. It is highly desirable for NODC to also receive the remaining pertinent information at that time. This may be most easily accomplished by attaching reports, publications, or manuscripts which are readily available describing data collection, analysis, and format specifics. Readable, handwritten submissions are acceptable in all cases. All data shipments should be sent to the above address.

## A. ORIGINATOR IDENTIFICATION

THIS SECTION MUST BE COMPLETED BY DONOR FOR ALL DATA TRANSMITTALS

1. NAME AND ADDRESS OF INSTITUTION, LABORATORY, OR ACTIVITY WITH WHICH SUBMITTED DATA ARE ASSOCIATED			
Alaska Department of Fish and Game 1300 College Rd. Fairbanks, AK 99701			
2. EXPEDITION, PROJECT, OR PROGRAM DURING WHICH DATA WERE COLLECTED		3. CRUISE NUMBER(S) USED BY ORIGINATOR TO IDENTIFY DATA IN THIS SHIPMENT	
OCSEAP R.U. #374 196		File ID# 2IC976	
4. PLATFORM NAME(S)	5. PLATFORM TYPE(S) (E.G., SHIP, BUOY, ETC.)	6. PLATFORM AND OPERATOR NATIONALITY(IES)	7. DATES
	foot	PLATFORM OPERATOR	FROM: MO/DAY/YR TO: MO/DAY/YR
		US US	090976 091276
8. ARE DATA PROPRIETARY? <input checked="" type="checkbox"/> NO <input type="checkbox"/> YES IF YES, WHEN CAN THEY BE RELEASED FOR GENERAL USE? YEAR MONTH		11. PLEASE DARKEN ALL MARSDEN SQUARES IN WHICH ANY DATA CONTAINED IN YOUR SUBMISSION WERE COLLECTED. Chukchi Sea GENERAL AREA	
9. ARE DATA DECLARED NATIONAL PROGRAM (DNP)? (I.E., SHOULD THEY BE INCLUDED IN WORLD DATA CENTERS HOLDINGS FOR INTERNA- TIONAL EXCHANGE?) <input checked="" type="checkbox"/> NO <input type="checkbox"/> YES <input type="checkbox"/> PART (SPECIFY BELOW)			
10. PERSON TO WHOM INQUIRIES CONCERNING DATA SHOULD BE ADDRESSED WITH TELE- PHONE NUMBER (AND ADDRESS IF OTHER THAN IN ITEM-1) George J. Divoky Pt. Reyes Bird Observatory 4990 State Rt. No. 1 Stinson Beach, CA 94970 (415) 868-1221			

## DATA DOCUMENTATION FORM

TR2762

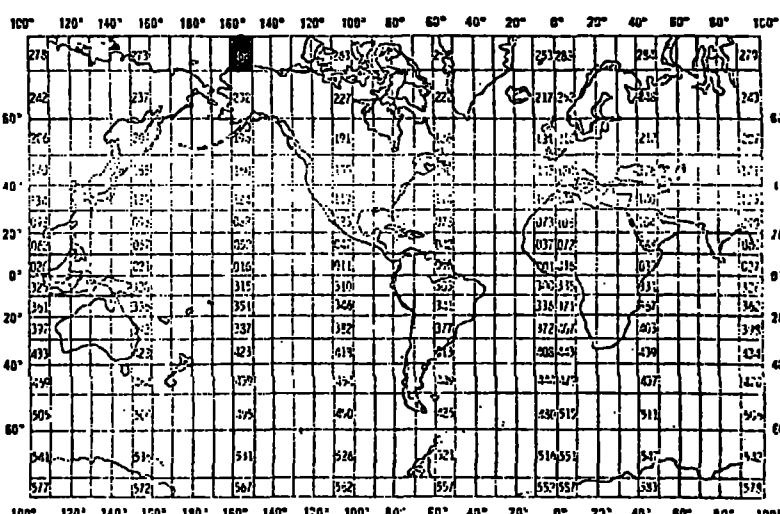
NOAA FORM 24-13

U.S. DEPARTMENT OF COMMERCE  
NATIONAL OCEANIC AND ATMOSPHERIC ADMINISTRATION  
NATIONAL OCEANOGRAPHIC DATA CENTER  
RECORDS SECTION  
ROCKVILLE, MARYLAND 20852FORM APPROVED  
O.M.B. No. 41-R2651

This form should accompany all data submissions to NODC. Section A, Originator Identification, must be completed when the data are submitted. It is highly desirable for NODC to also receive the remaining pertinent information at that time. This may be most easily accomplished by attaching reports, publications, or manuscripts which are readily available describing data collection, analysis, and format specifics. Readable, handwritten submissions are acceptable in all cases. All data shipments should be sent to the above address.

## A. ORIGINATOR IDENTIFICATION

THIS SECTION MUST BE COMPLETED BY DONOR FOR ALL DATA TRANSMITTALS

1. NAME AND ADDRESS OF INSTITUTION, LABORATORY, OR ACTIVITY WITH WHICH SUBMITTED DATA ARE ASSOCIATED			
Alaska Department of Fish and Game 1300 College Rd. Fairbanks, AK 99701			
2. EXPEDITION, PROJECT, OR PROGRAM DURING WHICH DATA WERE COLLECTED		3. CRUISE NUMBER(S) USED BY ORIGINATOR TO IDENTIFY DATA IN THIS SHIPMENT	
OCSEAP R.U. #374 AB		File ID# 2BW576	
4. PLATFORM NAME(S)	5. PLATFORM TYPE(S) (E.G., SHIP, BUOY, ETC.)	6. PLATFORM AND OPERATOR NATIONALITY(IES)	7. DATES
	Foot	PLATFORM OPERATOR	FROM: MO/DAY/YR TO: MO/DAY/YR
		US US	050676 060376
8. ARE DATA PROPRIETARY? <input checked="" type="checkbox"/> NO <input type="checkbox"/> YES IF YES, WHEN CAN THEY BE RELEASED FOR GENERAL USE? YEAR MONTH		11. PLEASE DARKEN ALL MARSDEN SQUARES IN WHICH ANY DATA CONTAINED IN YOUR SUBMISSION WERE COLLECTED. Chukchi Sea GENERAL AREA	
9. ARE DATA DECLARED NATIONAL PROGRAM (DNP)? (I.E., SHOULD THEY BE INCLUDED IN WORLD DATA CENTERS HOLDINGS FOR INTERNA- TIONAL EXCHANGE?) <input checked="" type="checkbox"/> NO <input type="checkbox"/> YES <input type="checkbox"/> PART (SPECIFY BELOW)			
10. PERSON TO WHOM INQUIRIES CONCERNING DATA SHOULD BE ADDRESSED WITH TELE- PHONE NUMBER (AND ADDRESS IF OTHER THAN IN ITEM-1) George J. Divoky Pt. Reyes Bird Observatory 4990 State Rt. No. 1 Stinson Beach, CA 94970 (415) 868-1221			

## DATA DOCUMENTATION FORM

TR 2763

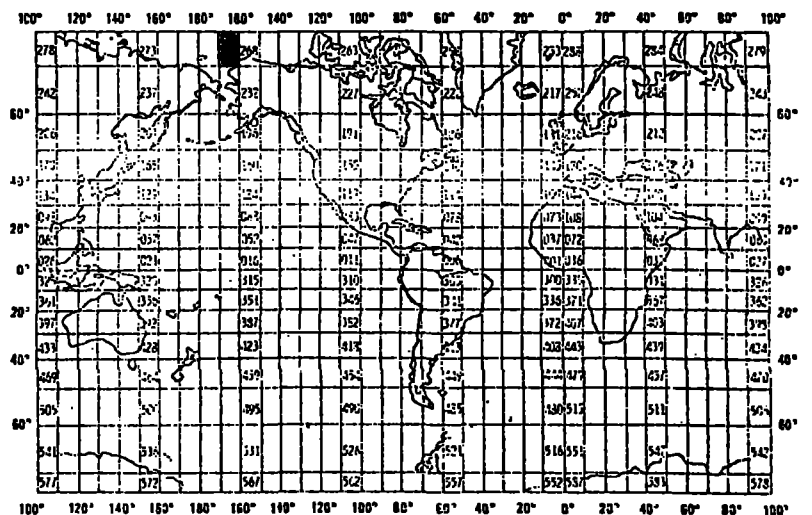
NOAA FORM 24-13

U.S. DEPARTMENT OF COMMERCE  
NATIONAL OCEANIC AND ATMOSPHERIC ADMINISTRATION  
NATIONAL OCEANOGRAPHIC DATA CENTER  
RECORDS SECTION  
ROCKVILLE, MARYLAND 20852FORM APPROVED  
O.M.B. No. 41-R2651

This form should accompany all data submissions to NODC. Section A, Originator Identification, must be completed when the data are submitted. It is highly desirable for NODC to also receive the remaining pertinent information at that time. This may be most easily accomplished by attaching reports, publications, or manuscripts which are readily available describing data collection, analysis, and format specifics. Readable, handwritten submissions are acceptable in all cases. All data shipments should be sent to the above address.

## A. ORIGINATOR IDENTIFICATION

THIS SECTION MUST BE COMPLETED BY DONOR FOR ALL DATA TRANSMITTALS

1. NAME AND ADDRESS OF INSTITUTION, LABORATORY, OR ACTIVITY WITH WHICH SUBMITTED DATA ARE ASSOCIATED			
Alaska Department of Fish and Game 1300 College Rd. Fairbanks, AK 99701			
2. EXPEDITION, PROJECT, OR PROGRAM DURING WHICH DATA WERE COLLECTED		3. CRUISE NUMBER(S) USED BY ORIGINATOR TO IDENTIFY DATA IN THIS SHIPMENT	
OCSEAP R.U. #374 196		File ID# 2KL676	
4. PLATFORM NAME(S)	5. PLATFORM TYPE(S) (E.G., SHIP, BUOY, ETC.)	6. PLATFORM AND OPERATOR NATIONALITY(IES)	7. DATES
	foot, small boat	PLATFORM OPERATOR	FROM: MO/DAY/YR TO: MO/DAY/YR
		US US	062376 062876
8. ARE DATA PROPRIETARY? <input checked="" type="checkbox"/> NO <input type="checkbox"/> YES IF YES, WHEN CAN THEY BE RELEASED FOR GENERAL USE? YEAR MONTH		11. PLEASE DARKEN ALL MARSDEN SQUARES IN WHICH ANY DATA CONTAINED IN YOUR SUBMISSION WERE COLLECTED. Chukchi Sea GENERAL AREA	
9. ARE DATA DECLARED NATIONAL PROGRAM (DNP)? (I.E., SHOULD THEY BE INCLUDED IN WORLD DATA CENTERS HOLDINGS FOR INTERNA- TIONAL EXCHANGE?) <input checked="" type="checkbox"/> NO <input type="checkbox"/> YES <input type="checkbox"/> PART (SPECIFY BELOW)			
10. PERSON TO WHOM INQUIRIES CONCERNING DATA SHOULD BE ADDRESSED WITH TELE- PHONE NUMBER (AND ADDRESS IF OTHER THAN IN ITEM-1) George J. Divoky Pt. Reyes Bird Observatory 4990 State Rt. No. 1 Stinson Beach, CA 94970 (415) 868-1221			

## DATA DOCUMENTATION FORM

TR2764

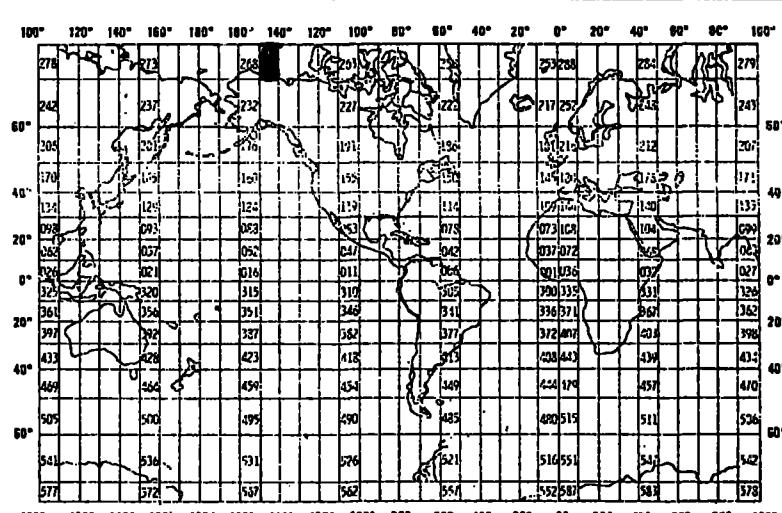
FORM 24-13

U.S. DEPARTMENT OF COMMERCE  
NATIONAL OCEANIC AND ATMOSPHERIC ADMINISTRATION  
NATIONAL OCEANOGRAPHIC DATA CENTER  
RECORDS SECTION  
ROCKVILLE, MARYLAND 20852FORM APPROVED  
O.M.B. No. 41-R2651

This form should accompany all data submissions to NODC. Section A, Originator Identification, must be completed when the data are submitted. It is highly desirable for NODC to also receive the remaining pertinent information at that time. This may be most easily accomplished by attaching reports, publications, or manuscripts which are readily available describing data collection, analysis, and format specifics. Readable, handwritten submissions are acceptable in all cases. All data shipments should be sent to the above address.

## A. ORIGINATOR IDENTIFICATION

THIS SECTION MUST BE COMPLETED BY DONOR FOR ALL DATA TRANSMITTALS

1. NAME AND ADDRESS OF INSTITUTION, LABORATORY, OR ACTIVITY WITH WHICH SUBMITTED DATA ARE ASSOCIATED			
Alaska Department of Fish and Game 1300 College Rd. Fairbanks, AK 99701			
2. EXPEDITION, PROJECT, OR PROGRAM DURING WHICH DATA WERE COLLECTED		3. CRUISE NUMBER(S) USED BY ORIGINATOR TO IDENTIFY DATA IN THIS SHIPMENT	
OCSEAP R.U. #375 196		File ID# 3BL676	
4. PLATFORM NAME(S)	5. PLATFORM TYPE(S) (E.G., SHIP, BUOY, ETC.)	6. PLATFORM AND OPERATOR NATIONALITY(IES)	7. DATES
	foot, canoe	PLATFORM OPERATOR	FROM: MO/DAY/YR TO: MO/DAY/YR
		US US	662376 070376
8. ARE DATA PROPRIETARY? <input checked="" type="checkbox"/> NO <input type="checkbox"/> YES IF YES, WHEN CAN THEY BE RELEASED FOR GENERAL USE? YEAR MONTH		11. PLEASE DARKEN ALL MARSDEN SQUARES IN WHICH ANY DATA CONTAINED IN YOUR SUBMISSION WERE COLLECTED.	
9. ARE DATA DECLARED NATIONAL PROGRAM (DNP)? (I.E., SHOULD THEY BE INCLUDED IN WORLD DATA CENTERS HOLDINGS FOR INTERNA- TIONAL EXCHANGE?) <input checked="" type="checkbox"/> NO <input type="checkbox"/> YES <input type="checkbox"/> PART (SPECIFY BELOW)		Beaufort Sea GENERAL AREA	
10. PERSON TO WHOM INQUIRIES CONCERNING DATA SHOULD BE ADDRESSED WITH TELE- PHONE NUMBER (AND ADDRESS IF OTHER THAN IN ITEM-1)  George J. Divoky Pt. Reyes Bird Observatory 4990 State Rt. No. 1 Stinson Beach, CA 94970 (415) 868-1221			

## DATA DOCUMENTATION FORM

TR 2765

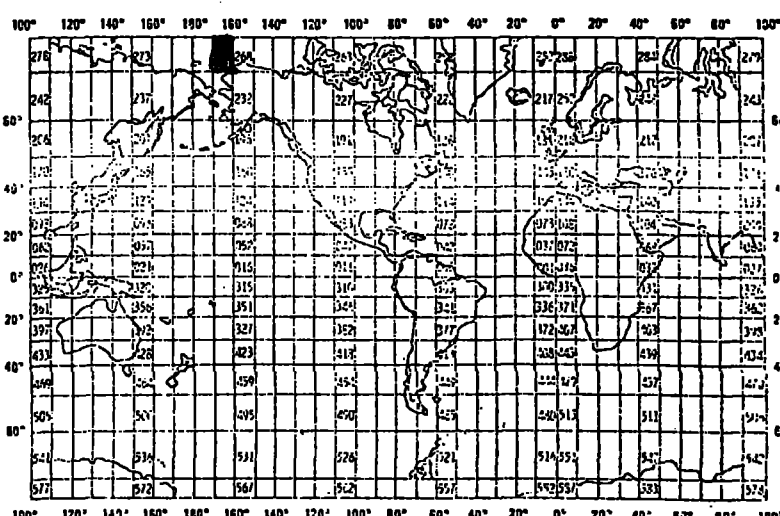
NOAA FORM 24-13

U.S. DEPARTMENT OF COMMERCE  
NATIONAL OCEANIC AND ATMOSPHERIC ADMINISTRATION  
NATIONAL OCEANOGRAPHIC DATA CENTER  
RECORDS SECTION  
ROCKVILLE, MARYLAND 20852FORM APPROVED  
O.M.B. No. 41-R2651

This form should accompany all data submissions to NODC. Section A, Originator Identification, must be completed when the data are submitted. It is highly desirable for NODC to also receive the remaining pertinent information at that time. This may be most easily accomplished by attaching reports, publications, or manuscripts which are readily available describing data collection, analysis, and format specifics. Readable, handwritten submissions are acceptable in all cases. All data shipments should be sent to the above address.

## A. ORIGINATOR IDENTIFICATION

THIS SECTION MUST BE COMPLETED BY DONOR FOR ALL DATA TRANSMITTALS

1. NAME AND ADDRESS OF INSTITUTION, LABORATORY, OR ACTIVITY WITH WHICH SUBMITTED DATA ARE ASSOCIATED			
Alaska Department of Fish and Game 1300 College Rd. Fairbanks, AK 99701			
2. EXPEDITION, PROJECT, OR PROGRAM DURING WHICH DATA WERE COLLECTED		3. CRUISE NUMBER(S) USED BY ORIGINATOR TO IDENTIFY DATA IN THIS SHIPMENT	
OCSEAP R.U. #374 196		File ID# 2KL776	
4. PLATFORM NAME(S)	5. PLATFORM TYPE(S) (E.G., SHIP, BUOY, ETC.)	6. PLATFORM AND OPERATOR NATIONALITY(IES)	7. DATES
	foot, small boat	PLATFORM OPERATOR	FROM: MO, DAY, YR TO: MO, DAY, YR
		US US	070676 072076
8. ARE DATA PROPRIETARY? <input checked="" type="checkbox"/> NO <input type="checkbox"/> YES IF YES, WHEN CAN THEY BE RELEASED FOR GENERAL USE? YEAR MONTH		11. PLEASE DARKEN ALL MARSDEN SQUARES IN WHICH ANY DATA CONTAINED IN YOUR SUBMISSION WERE COLLECTED. Chukchi Sea GENERAL AREA	
9. ARE DATA DECLARED NATIONAL PROGRAM (DNP)? (I.E., SHOULD THEY BE INCLUDED IN WORLD DATA CENTERS HOLDINGS FOR INTERNATIONAL EXCHANGE?) <input checked="" type="checkbox"/> NO <input type="checkbox"/> YES <input type="checkbox"/> PART (SPECIFY BELOW)			
10. PERSON TO WHOM INQUIRIES CONCERNING DATA SHOULD BE ADDRESSED WITH TELEPHONE NUMBER (AND ADDRESS IF OTHER THAN IN ITEM-1) George J. Divoky Pt. Reyes Bird Observatory 4990 State Rt. No. 1 Stinson Beach, CA 94970 (415) 868-1221			

## DATA DOCUMENTATION FORM

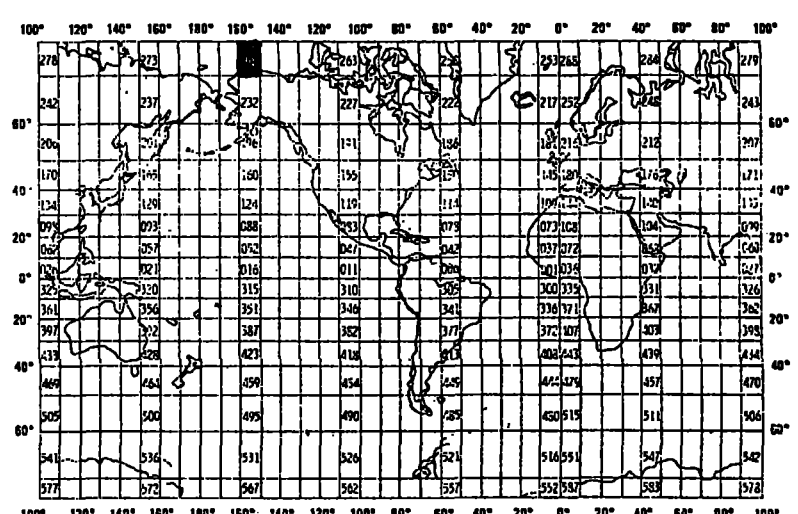
TR2766

FORM 24-13  
(1-72)U.S. DEPARTMENT OF COMMERCE  
NATIONAL OCEANIC AND ATMOSPHERIC ADMINISTRATION  
NATIONAL OCEANOGRAPHIC DATA CENTER  
RECORDS SECTION  
ROCKVILLE, MARYLAND 20852FORM APPROVED  
O.M.B. No. 41-R2651

This form should accompany all data submissions to NODC. Section A, Originator Identification, must be completed when the data are submitted. It is highly desirable for NODC to also receive the remaining pertinent information at that time. This may be most easily accomplished by attaching reports, publications, or manuscripts which are readily available describing data collection, analysis, and format specifics. Readable, handwritten submissions are acceptable in all cases. All data shipments should be sent to the above address.

## A. ORIGINATOR IDENTIFICATION

THIS SECTION MUST BE COMPLETED BY DONOR FOR ALL DATA TRANSMITTALS

1. NAME AND ADDRESS OF INSTITUTION, LABORATORY, OR ACTIVITY WITH WHICH SUBMITTED DATA ARE ASSOCIATED			
Alaska Department of Fish and Game 1300 College Rd. Fairbanks, AK 99701			
2. EXPEDITION, PROJECT, OR PROGRAM DURING WHICH DATA WERE COLLECTED		3. CRUISE NUMBER(S) USED BY ORIGINATOR TO IDENTIFY DATA IN THIS SHIPMENT	
OCSEAP R.U. #374 196		File ID# 3PI776	
4. PLATFORM NAME(S)	5. PLATFORM TYPE(S) (E.G., SHIP, BUOY, ETC.)	6. PLATFORM AND OPERATOR NATIONALITY(IES)	7. DATES
	foot, small boat	PLATFORM OPERATOR	FROM: MO/DAY/YR TO: MO/DAY/YR
		US US	073176 080576
8. ARE DATA PROPRIETARY? <input checked="" type="checkbox"/> NO <input type="checkbox"/> YES IF YES, WHEN CAN THEY BE RELEASED FOR GENERAL USE? YEAR MONTH		11. PLEASE DARKEN ALL MARSDEN SQUARES IN WHICH ANY DATA CONTAINED IN YOUR SUBMISSION WERE COLLECTED.  Beaufort Sea GENERAL AREA	
9. ARE DATA DECLARED NATIONAL PROGRAM (DNP)? (I.E., SHOULD THEY BE INCLUDED IN WORLD DATA CENTERS HOLDINGS FOR INTERNA- TIONAL EXCHANGE?) <input checked="" type="checkbox"/> NO <input type="checkbox"/> YES <input type="checkbox"/> PART (SPECIFY BELOW)			
10. PERSON TO WHOM INQUIRIES CONCERNING DATA SHOULD BE ADDRESSED WITH TELE- PHONE NUMBER (AND ADDRESS IF OTHER THAN IN ITEM-1)  George J. Divoky Pt. Reyes Bird Observatory 4990 State Rt. No. 1 Stinson Beach, CA 94970 (415) 868-1221			

## DATA DOCUMENTATION FORM

TR2767

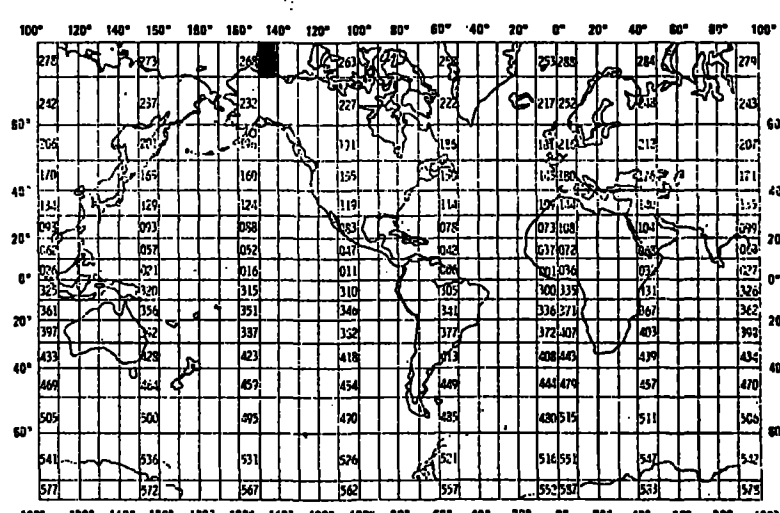
FORM 24-13

U.S. DEPARTMENT OF COMMERCE  
NATIONAL OCEANIC AND ATMOSPHERIC ADMINISTRATION  
NATIONAL OCEANOGRAPHIC DATA CENTER  
RECORDS SECTION  
ROCKVILLE, MARYLAND 20852FORM APPROVED  
O.M.B. No. 41-R2651

This form should accompany all data submissions to NODC. Section A, Originator Identification, must be completed when the data are submitted. It is highly desirable for NODC to also receive the remaining pertinent information at that time. This may be most easily accomplished by attaching reports, publications, or manuscripts which are readily available describing data collection, analysis, and format specifics. Readable, handwritten submissions are acceptable in all cases. All data shipments should be sent to the above address.

## A. ORIGINATOR IDENTIFICATION

THIS SECTION MUST BE COMPLETED BY DONOR FOR ALL DATA TRANSMITTALS

1. NAME AND ADDRESS OF INSTITUTION, LABORATORY, OR ACTIVITY WITH WHICH SUBMITTED DATA ARE ASSOCIATED			
Alaska Department of Fish and Game 1300 College Rd. Fairbanks, AK 99701			
2. EXPEDITION, PROJECT, OR PROGRAM DURING WHICH DATA WERE COLLECTED		3. CRUISE NUMBER(S) USED BY ORIGINATOR TO IDENTIFY DATA IN THIS SHIPMENT	
OCSEAP R.U. #314 196		File ID# 3PB876	
4. PLATFORM NAME(S)	5. PLATFORM TYPE(S) (E.G., SHIP, BUOY, ETC.)	6. PLATFORM AND OPERATOR NATIONALITY(IES)	7. DATES
	small boat	PLATFORM OPERATOR	FROM: MO/DAY/YR TO: MO/DAY/YR
		US US	081276 081976
8. ARE DATA PROPRIETARY? <input checked="" type="checkbox"/> NO <input type="checkbox"/> YES IF YES, WHEN CAN THEY BE RELEASED FOR GENERAL USE? YEAR MONTH		11. PLEASE DARKEN ALL MARSDEN SQUARES IN WHICH ANY DATA CONTAINED IN YOUR SUBMISSION WERE COLLECTED.	
9. ARE DATA DECLARED NATIONAL PROGRAM (DNP)? (I.E., SHOULD THEY BE INCLUDED IN WORLD DATA CENTERS HOLDINGS FOR INTERNA- TIONAL EXCHANGE?) <input checked="" type="checkbox"/> NO <input type="checkbox"/> YES <input type="checkbox"/> PART (SPECIFY BELOW)		Beaufort Sea GENERAL AREA	
10. PERSON TO WHOM INQUIRIES CONCERNING DATA SHOULD BE ADDRESSED WITH TELE- PHONE NUMBER (AND ADDRESS IF OTHER THAN IN ITEM-1)  George J. Divoky Pt. Reyes Bird Observatory 4990 State Rt. No. 1 Stinson Beach, CA 94970 (415) 868-1221			

## DATA DOCUMENTATION FORM

TR2769

NOAA FORM 24-13  
(4-72)U.S. DEPARTMENT OF COMMERCE  
NATIONAL OCEANIC AND ATMOSPHERIC ADMINISTRATION  
NATIONAL OCEANOGRAPHIC DATA CENTER  
RECORDS SECTION  
ROCKVILLE, MARYLAND 20852FORM APPROVED  
O.M.B. No. 41-R2651

This form should accompany all data submissions to NODC. Section A, Originator Identification, must be completed when the data are submitted. It is highly desirable for NODC to also receive the remaining pertinent information at that time. This may be most easily accomplished by attaching reports, publications, or manuscripts which are readily available describing data collection, analysis, and format specifics. Readable, handwritten submissions are acceptable in all cases. All data shipments should be sent to the above address.

## A. ORIGINATOR IDENTIFICATION

THIS SECTION MUST BE COMPLETED BY DONOR FOR ALL DATA TRANSMITTALS

## 1. NAME AND ADDRESS OF INSTITUTION, LABORATORY, OR ACTIVITY WITH WHICH SUBMITTED DATA ARE ASSOCIATED

Alaska Department of Fish and Game  
1300 College Rd.  
Fairbanks, AK 99701

## 2. EXPEDITION, PROJECT, OR PROGRAM DURING WHICH DATA WERE COLLECTED

OCSEAP R.U. #374

196

## 3. CRUISE NUMBER(S) USED BY ORIGINATOR TO IDENTIFY DATA IN THIS SHIPMENT

File ID# 2BW076

## 4. PLATFORM NAME(S)

5. PLATFORM TYPE(S)  
(E.G., SHIP, BUOY, ETC.)

foot

6. PLATFORM AND OPERATOR  
NATIONALITY(IES)

PLATFORM

OPERATOR

US

US

## 7. DATES

FROM: MO/DAY/YR

TO: MO/DAY/YR

070176

101276

## 8. ARE DATA PROPRIETARY?

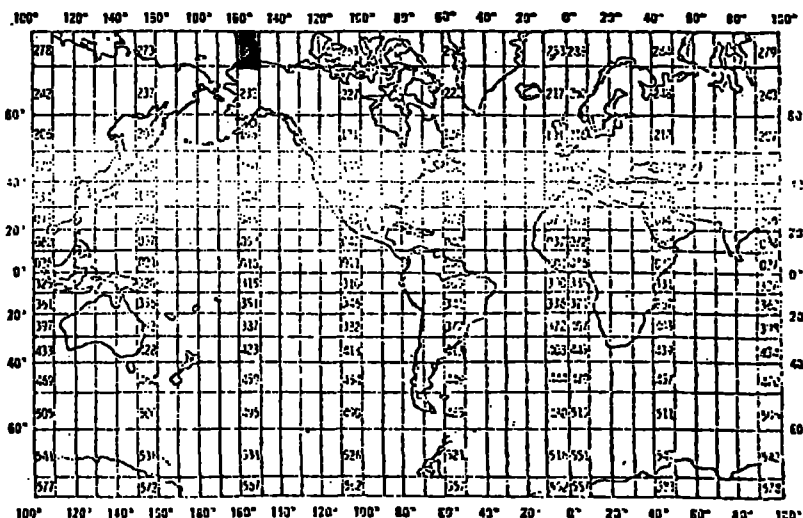
☒ NO ☐ YESIF YES, WHEN CAN THEY BE RELEASED  
FOR GENERAL USE? YEAR MONTH9. ARE DATA DECLARED NATIONAL  
PROGRAM (DNP)?(I.E., SHOULD THEY BE INCLUDED IN WORLD  
DATA CENTERS HOLDINGS FOR INTERNA-  
TIONAL EXCHANGE?)☒ NO ☐ YES ☐ PART (SPECIFY BELOW)10. PERSON TO WHOM INQUIRIES CONCERNING  
DATA SHOULD BE ADDRESSED WITH TELE-  
PHONE NUMBER (AND ADDRESS IF OTHER  
THAN IN ITEM-1)

George J. Divoky  
Pt. Reyes Bird Observatory  
4990 State Rt. No. 1  
Stinson Beach, CA 94970  
(415) 868-1221

11. PLEASE DARKEN ALL MARSDEN SQUARES IN WHICH ANY DATA  
CONTAINED IN YOUR SUBMISSION WERE COLLECTED.

Chukchi Sea

GENERAL AREA.





## DATA DOCUMENTATION FORM

TR 2789

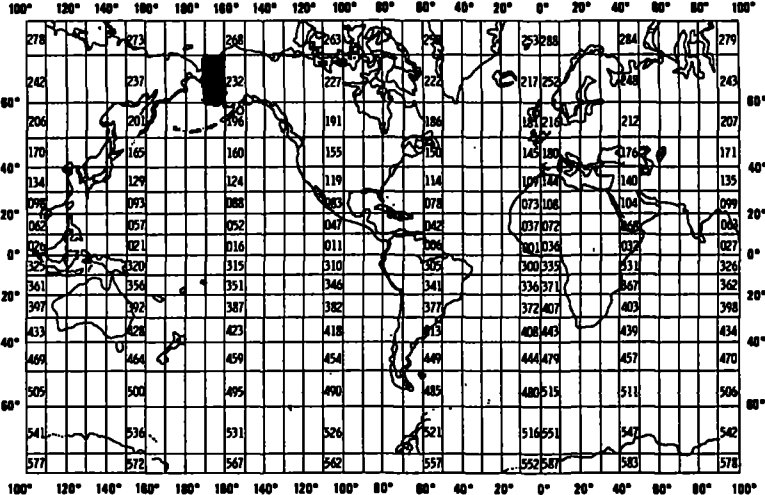
NOAA FORM 24-13  
(4-77)U.S. DEPARTMENT OF COMMERCE  
NATIONAL OCEANIC AND ATMOSPHERIC ADMINISTRATION  
NATIONAL OCEANOGRAPHIC DATA CENTER  
RECORDS SECTION  
WASHINGTON, DC 20235FORM APPROVED  
O.M.B. No. 41-R2651  
EXPIRES 1-81

(While you are not required to use this form, it is the most desirable mechanism for providing the required ancillary information enabling the NODC and users to obtain the greatest benefit from your data.)

This form should accompany all data submissions to NODC. Section A, Originator Identification, must be completed when the data are submitted. It is highly desirable for NODC to also receive the remaining pertinent information at that time. This may be most easily accomplished by attaching reports, publications, or manuscripts which are readily available describing data collection, analysis, and format specifics. Readable, handwritten submissions are acceptable in all cases. All data shipments should be sent to the above address.

## A. ORIGINATOR IDENTIFICATION

THIS SECTION MUST BE COMPLETED BY DONOR FOR ALL DATA TRANSMITTALS

1. NAME AND ADDRESS OF INSTITUTION, LABORATORY, OR ACTIVITY WITH WHICH SUBMITTED DATA ARE ASSOCIATED <b>ADF+G 1300 COLLEGE RD. FAIRBANKS, AK 99701</b>			
2. EXPEDITION, PROJECT, OR PROGRAM DURING WHICH DATA WERE COLLECTED <b>OCSEAP RV 196</b>		3. CRUISE NUMBER(S) USED BY ORIGINATOR TO IDENTIFY DATA IN THIS SHIPMENT <b>2CL976</b>	
4. PLATFORM NAME(S)	5. PLATFORM TYPE(S) (E.G., SHIP, BUOY, ETC.) <b>FOOT</b>	6. PLATFORM AND OPERATOR NATIONALITY(IES)	7. DATES FROM: MO/DAY/YR TO: MO/DAY/YR <b>760921 760927</b>
8. ARE DATA PROPRIETARY? <input checked="" type="checkbox"/> NO <input type="checkbox"/> YES IF YES, WHEN CAN THEY BE RELEASED FOR GENERAL USE? YEAR ____ MONTH ____		11. PLEASE DARKEN ALL MARSDEN SQUARES IN WHICH ANY DATA CONTAINED IN YOUR SUBMISSION WERE COLLECTED.  GENERAL AREA 	
9. ARE DATA DECLARED NATIONAL PROGRAM (DNP)? (I.E., SHOULD THEY BE INCLUDED IN WORLD DATA CENTERS HOLDINGS FOR INTERNATIONAL EXCHANGE?) <input checked="" type="checkbox"/> NO <input type="checkbox"/> YES <input type="checkbox"/> PART (SPECIFY BELOW)			
10. PERSON TO WHOM INQUIRIES CONCERNING DATA SHOULD BE ADDRESSED WITH TELEPHONE NUMBER (AND ADDRESS IF OTHER THAN IN ITEM-1) <b>DIVOKY PT REYES BIRD OBS</b>			

## B. SCIENTIFIC CONTENT

Include enough information concerning manner of observation, instrumentation, analysis, and data reduction routines to make them understandable to future users. Furnish the minimum documentation considered relevant to each data type. Documentation will be retained as a permanent part of the data and will be available to future users. Equivalent information already available may be substituted for this section of the form (i.e., publications, reports, and manuscripts describing observational and analytical methods). If you do not provide equivalent information by attachment, please complete the scientific content section in a manner similar to the one shown in the following example.

### EXAMPLE (HYPOTHETICAL INFORMATION)

NAME OF DATA FIELD	REPORTING UNITS OR CODE	METHODS OF OBSERVATION AND INSTRUMENTS USED (SPECIFY TYPE AND MODEL)	ANALYTICAL METHODS (INCLUDING MODIFICATIONS) AND LABORATORY PROCEDURES	DATA PROCESSING TECHNIQUES WITH FILTERING AND AVERAGING
Salinity	‰	Nansen bottles	Inductive salinometer (Hytech model S510)	N/A (Not applicable)
		STD Bissett-Berman Model 9006	N/A	Values averaged over 5-meter intervals
Water color	Forel scale	Visual comparison with Forel bottles	N/A	N/A
Sediment size	φ units and percent by weight	Ewing corer	Standard sieves. Carbonate fraction removed by acid treatment	Same as "Sedimentary Rock Manual," Folk '65

(SPACE IS PROVIDED ON THE FOLLOWING  
TWO PAGES FOR THIS INFORMATION)

**B. SCIENTIFIC CONTENT**

NAME OF DATA FIELD	REPORTING UNITS OR CODE	METHODS OF OBSERVATION AND INSTRUMENTS USED (SPECIFY TYPE AND MODEL)	ANALYTICAL METHODS (INCLUDING MODIFICATIONS) AND LABORATORY PROCEDURES	DATA PROCESSING TECHNIQUES WITH FILTERING AND AVERAGING

## B. SCIENTIFIC CONTENT

NAME OF DATA FIELD	REPORTING UNITS OR CODE	METHODS OF OBSERVATION AND INSTRUMENTS USED (SPECIFY TYPE AND MODEL)	ANALYTICAL METHODS (INCLUDING MODIFICATIONS) AND LABORATORY PROCEDURES	DATA PROCESSING TECHNIQUES WITH FILTERING AND AVERAGING

## C. DATA FORMAT

This information is requested only for data transmitted on punched cards or magnetic tape. Have one of your data processing specialists furnish answers either on the form or by attaching equivalent readily available documentation. Identify the nature and meaning of all entries and explain any codes used.

1. List the record types contained in your file transmittal (e.g., tape label record, master, detail, standard depth, etc.).
2. Describe briefly how your file is organized.
- 3-13. Self-explanatory.
14. Enter the field name as appropriate (e.g., header information, temperature, depth, salinity).
15. Enter starting position of the field.
16. Enter field length in number columns and unit of measurement (e.g., bit, byte, character, word) in unit column.
17. Enter attributes as expressed in the programming language specified in item 3 (e.g., "F 4.1," "BINARY FIXED (5.1)").
18. Describe field: If sort field, enter "SORT 1" for first, "SORT 2" for second, etc. If field is repeated, state number of times it is repeated.

**COMPLETE THIS SECTION FOR PUNCHED CARDS OR TAPE, MAGNETIC TAPE, OR DISC SUBMISSIONS.**

\_\_\_\_\_

[illegible]

NAME AND PHONE NUMBER \_\_\_\_\_  
ADDRESS \_\_\_\_\_

<b>5. RECORDING MODE</b> <input type="checkbox"/> BCD <input type="checkbox"/> BINARY <input type="checkbox"/> ASCII <input type="checkbox"/> EBCDIC <input type="checkbox"/> _____	<b>9. LENGTH OF INTER-RECORD GAP (IF KNOWN)</b> <input type="checkbox"/> 3/4 INCH <input type="checkbox"/> _____
<b>6. NUMBER OF TRACKS (CHANNELS)</b> <input type="checkbox"/> SEVEN <input type="checkbox"/> NINE <input type="checkbox"/> _____	<b>10. END OF FILE MARK</b> <input type="checkbox"/> OCTAL 17 <input type="checkbox"/> _____
<b>7. PARITY</b> <input type="checkbox"/> ODD <input type="checkbox"/> EVEN	<b>11. PASTE-ON-PAPER LABEL DESCRIPTION (INCLUDE ORIGINATOR NAME AND SOME LAY SPECIFICATIONS OF DATA TYPE, VOLUME NUMBER)</b>
<b>8. DENSITY</b> <input type="checkbox"/> 200 BPI <input type="checkbox"/> 1600 BPI <input type="checkbox"/> 556 BPI <input type="checkbox"/> 800 BPI <input type="checkbox"/> _____	
	<b>12. PHYSICAL BLOCK LENGTH IN BYTES</b>
	<b>13. LENGTH OF BYTES IN BITS</b>

# RECORD FORMAT DESCRIPTION

RECORD NAME \_\_\_\_\_

FIELD NAME	15. POSITION FROM - 1 MEASURED IN _____ (e.g., bits, bytes)	16. LENGTH		17. ATTRIBUTES	18. USE AND MEANING
		NUMBER	UNITS		

**RECORD NAME**NOAA FORM 24-13



## RECORD FORMAT DESCRIPTION

**RECORD NAME**

14. FIELD NAME	15. POSITION FROM - 1 MEASURED IN <small>(e.g., bits, bytes)</small>	16. LENGTH		17. ATTRIBUTES	18. USE AND MEANING
		NUMBER	UNITS		

## RECORD FORMAT DESCRIPTION

**RECORD NAME**

14. FIELD NAME	15. POSITION FROM - 1 MEASURED IN _____ (e.g., bits, bytes)	16. LENGTH		17. ATTRIBUTES	18. USE AND MEANING
		NUMBER	UNITS		

## D. INSTRUMENT CALIBRATION

This calibration information will be utilized by NOAA's National Oceanographic Instrumentation Center in their efforts to develop calibration standards for voluntary acceptance by the oceanographic community. Identify the instruments used by your organization to obtain the scientific content of the DDF (i.e., STD, temperature and pressure sensors, salinometers, oxygen meters, velocimeters, etc.) and furnish the calibration data requested by completing and/or checking ("✓") the appropriate spaces. Add the interval time (i.e., 3 months, 6 months, 9 months, etc.) if the fixed interval calibration cycle is checked.

INSTRUMENT TYPE (MFR., MODEL NO.)	DATE OF LAST CALIBRATION	INSTRUMENT WAS CALIBRATED BY		CHECK ONE: INSTRUMENT IS CALIBRATED					INSTRUMENT IS NOT CALI- BRATED  (✓)
		YOUR ORGANIZATION (✓)	OTHER ORGANIZATION (GIVE NAME)	AT FIXED INTERVALS (✓)	BEFORE OR AFTER USE (✓)	BEFORE AND AFTER USE (✓)	ONLY AFTER REPAIR (✓)	ONLY WHEN NEW (✓)	

# MAGNETIC TAPE LABEL/RECEIPT

Job. No.	User Name	PL	Task No.	Date
	L1064 93	NL		2/23/78
Reel No.	Density 200/ 556/800/1600	Drive #	Mast. Reel #	
1 of 1				
Track 7/9	Tape New/Used	Storage Location	Packed	Decimal/EBCDIC/ BCD/BINARY/ASCII
Data Description	77 0536 TR 2773-7 2775			
Remarks/Special Entries/Title/Job Name				
Converted Int. Ocean Stn to 004				
Vol-Ser-	LRECL	Bik. East	Release Authorized by	Date Released
10382	10	3200		

NOAA Form 47-29  
(4-73)

U. S. DEPT. OF COMMERCE  
NATIONAL OCEANIC AND ATMOSPHERIC ADM.

1. LIST RECORD TYPES CONTAINED IN THE TRANSMITTAL OF YOUR FILE.  
GIVE METHOD OF IDENTIFYING EACH RECORD TYPE

FILE HEADER RECORD - "1" in col. 10  
FIRST STATION HEADER RECORD - "2" in col. 10  
SECOND STATION HEADER RECORD - "3" in col. 10  
DATA RECORDS - "4" in col. 10

2. GIVE BRIEF DESCRIPTION OF FILE ORGANIZATION

3. ATTRIBUTES AS EXPRESSED IN ☐ PL-1 ☐ ALGOL ☐ COBOL  
☒ FORTRAN ☐ \_\_\_\_\_ LANGUAGE

4. RESPONSIBLE COMPUTER SPECIALIST:

NAME AND PHONE NUMBER \_\_\_\_\_

ADDRESS \_\_\_\_\_

COMPLETE THIS SECTION IF DATA ARE ON MAGNETIC TAPE

<p>5. RECORDING MODE</p> <p><input type="checkbox"/> BCD <input type="checkbox"/> BINARY</p> <p><input type="checkbox"/> ASCII <input checked="" type="checkbox"/> EBCDIC</p> <p><input type="checkbox"/> _____</p>	<p>9. LENGTH OF INTER-RECORD GAP (IF KNOWN) <input checked="" type="checkbox"/> 5/4 INCH</p> <p><input type="checkbox"/> _____</p>
<p>6. NUMBER OF TRACKS (CHANNELS)</p> <p><input type="checkbox"/> SEVEN</p> <p><input checked="" type="checkbox"/> NINE</p> <p><input type="checkbox"/> _____</p>	<p>10. END OF FILE MARK</p> <p><input type="checkbox"/> OCTAL 17</p> <p><input type="checkbox"/> _____</p>
<p>7. PARITY</p> <p><input checked="" type="checkbox"/> ODD</p> <p><input type="checkbox"/> EVEN</p>	<p>11. PASTE-ON-PAPER LABEL DESCRIPTION (INCLUDE ORIGINATOR NAME AND SOME LAY SPECIFICATIONS OF DATA TYPE, VOLUME NUMBER,</p> <p>Data on tape is in card image dch = (recfm=Fb, lrecl=80, blksize=3200) DSN = AC <u>770536</u>, vol=ser= <u>013998</u></p> <p>9 Track tape; Standard Label.</p>
<p>8. DENSITY</p> <p><input type="checkbox"/> 200 BPI <input checked="" type="checkbox"/> 1600 BPI</p> <p><input type="checkbox"/> 556 BPI</p> <p><input type="checkbox"/> 800 BPI</p> <p><input type="checkbox"/> _____</p>	<p>12. PHYSICAL BLOCK LENGTH IN BYTES</p> <p>3200</p> <p>13. LENGTH OF BYTES IN BITS</p> <p>8</p>

# TAPE ASSIGNMENT SHEET (MRL) 11/6/78.

ACCESSION NO: 78-0031

TYPE OF TAPE	TAPE NUMBER	LABEL	LRECL	BLKSIZE	RECFM	REMARKS
ORIGINATOR	MATT41	NL	83	4150	FB	DEN=3 DSN=FISAC.
DUPLICATE	014640	NL	83	4565	FB	DSN=0473.
REFORMATTED						
FIRST USER						
FINAL USER	013338	SL	83	4150	FB	DSN=7R2738
BKUP USER	011411	SL	83	4150	FB	DSN=7R2738



UNITED STATES DEPARTMENT OF COMMERCE  
National Oceanic and Atmospheric Administration  
ENVIRONMENTAL DATA SERVICE

*Elaine*

*2*

D781x5-78-57

Michael L. Crane  
707 A. Street (AEIDC)  
Anchorage, Alaska 99501

March 28, 1978

TO: John J. Audet, Jr.  
NODC OCSEAP Data Coordinator

FROM: Michael L. Crane *MLC*  
EDS Alaskan Liaison Officer

SUBJECT: Behavior Code Corrections, RU 196

Enclosed please find a listing of the corrections we made to the Behavior Code for file type 033, Ship and Aircraft Census. Mr. Divoky used a code of 91 meaning "Suspected Nesting" but has been assigned an OCSEAP code value of 95. Please give these instructions and listings to Dr. Collins so that the NODC data can be corrected.

Enclosures  
cc: Cava  
T. Johnson  
Divoky



# RECORD FORMAT DESCRIPTION

RECORD NAME 78-0031 OCSEAP FILE(033)

14. FIELD NAME	15. POSITION FROM - 1 MEASURED IN (e.g., bits, bytes)	16. LENGTH		17. ATTRIBUTES	18. USE AND MEANING
		NUMBER	UNITS		
TR 2738-2742 2744-2758 2760-2767 2769 2789					<p>(1) ALL CHANGES ON ENCLOSED NSD &amp; TAXONOMIC LISTINGS HAVE BEEN MADE.</p> <p>(2) CORRECTION PERTAINING TO LETTER DATED 3/28/78 HAVE BEEN MADE</p> <p>(3) ENDING LAT &amp; LONG NOT CHECKED</p> <p>(4) CHANGES IN IRS. PROGRAMMING LANGUAGE HAVE BEEN MADE - SEE ENCLOSURE</p>



# TAPE ASSIGNMENT SHEET (MRL) 11/6/78

ACCESSION NO: 78-0031

TR 2738-69, 89

TYPE OF TAPE	TAPE NUMBER	LABEL	LRECL	B/KSIZE	RECFM	REMARKS
ORIGINATOR	MATTY1	NL	83	4150	FB	
DUPLICATE	014640					
REFORMATTED						
FIRST USER	013338	SL	83	4150	FB	DSN = TR 2738
FINAL USER	011411	"	"	"	"	"

78-0031

TR 2738-69, 89

For corrections, see  
extensive list in folder.

Password:

accNo	flea	refNo	proj	inst	ship	startDate	cruise	catId
7800031	F033	TR2738	0081	31W5	32P8	1976/09/14	2PD976	306282
7800031	F033	TR2739	0081	31W5	32P8	1976/09/14	2WR976	306283
7800031	F033	TR2740	0081	311K	32P8	1976/06/08	3OK676	306284
7800031	F033	TR2741	0081	31W5	32P8	1976/06/17	2PD676	306285
7800031	F033	TR2742	0081	311K	32P8	1976/06/21	2IC676	306286
7800031	F033	TR2744	0081	31W5	32P8	1976/06/18	2CL676	306287
7800031	F033	TR2745	0081	31W5	32P8	1976/06/30	2WR676	306288
7800031	F033	TR2746	0081	31W5	32P8	1976/06/09	3PP776	306289
7800031	F033	TR2747	0081	31W5	32P8	1976/07/12	2CB776	306290
7800031	F033	TR2748	0081	31W5	32P8	1976/07/13	3CR776	306291
7800031	F033	TR2749	0081	311K	32P8	1976/07/13	3BR776	306292
7800031	F033	TR2750	0081	311K	32P8	1976/07/10	3OK776	306293
7800031	F033	TR2751	0081	311K	32P8	1976/07/18	2BW776	306294
7800031	F033	TR2752	0081	311K	32P8	1976/06/25	3BB776	306295
7800031	F033	TR2753	0081	31W5	32P8	1976/07/25	2UP776	306296
7800031	F033	TR2754	0081	311K	32P8	1976/07/31	2WR776	306297
7800031	F033	TR2755	0081	31W5	32P8	1976/07/31	2PD776	306298
7800031	F033	TR2756	0081	31W5	32P8	1976/08/08	2IC876	306299
7800031	F033	TR2757	0081	31W5	32P8	1976/08/14	2CL876	306300
7800031	F033	TR2758	0081	31W5	32P8	1976/07/31	3PP876	306301
7800031	F033	TR2760	0081	31W5	32P8	1976/09/05	3OK976	306302
7800031	F033	TR2761	0081	31W5	32P8	1976/09/09	2IC976	306303
7800031	F033	TR2762	0081	311K	32P8	1976/05/07	2BW576	306304
7800031	F033	TR2763	0081	31W5	3199	1976/06/07	2KL676	306305
7800031	F033	TR2764	0081	311K	3199	1976/06/26	3BL676	306306
7800031	F033	TR2765	0081	311K	3199	1976/07/18	2KL776	306307
7800031	F033	TR2766	0081	311K	3199	1976/07/31	3PI776	306308
7800031	F033	TR2767	0081	31W5	317B	1976/08/13	3PB876	306309
7800031	F033	TR2769	0081	311K	32P8	1976/09/06	2BW076	306310
7800031	F033	TR2789	0081	31W5	32P8	1976/09/21	2CL976	306311

(30 rows affected)

Password:

accNo	fleA	refNo	ship	staCnt	recCnt	startDate	endDate
7800031	F033	TR2738	32P8	19	150	76/09/14	76/09/16
7800031	F033	TR2739	32P8	12	166	76/09/14	76/09/15
7800031	F033	TR2740	32P8	91	1964	76/06/08	76/06/16
7800031	F033	TR2741	32P8	22	617	76/06/17	76/06/23
7800031	F033	TR2742	32P8	64	1395	76/06/21	76/07/23
7800031	F033	TR2744	32P8	22	450	76/06/18	76/06/29
7800031	F033	TR2745	32P8	35	970	76/06/30	76/07/04
7800031	F033	TR2746	32P8	48	1118	76/06/09	76/07/11
7800031	F033	TR2747	32P8	20	414	76/07/12	76/07/16
7800031	F033	TR2748	32P8	25	593	76/07/13	76/07/16
7800031	F033	TR2749	32P8	11	272	76/07/13	76/07/14
7800031	F033	TR2750	32P8	57	1069	76/07/10	76/07/19
7800031	F033	TR2751	32P8	20	819	76/07/18	76/07/20
7800031	F033	TR2752	32P8	73	873	76/06/25	76/07/25
7800031	F033	TR2753	32P8	12	199	76/07/25	76/07/26
7800031	F033	TR2754	32P8	66	1628	76/07/31	76/08/31
7800031	F033	TR2755	32P8	35	800	76/07/31	76/08/05
7800031	F033	TR2756	32P8	58	1072	76/08/08	76/08/11
7800031	F033	TR2757	32P8	40	962	76/08/14	76/08/19
7800031	F033	TR2758	32P8	46	598	76/07/31	76/09/03
7800031	F033	TR2760	32P8	29	382	76/09/05	76/09/07
7800031	F033	TR2761	32P8	28	357	76/09/09	76/10/12
7800031	F033	TR2762	32P8	119	1417	76/05/07	76/06/05
7800031	F033	TR2763	3199	57	1036	76/06/07	76/07/20
7800031	F033	TR2764	3199	28	422	76/06/26	76/07/02
7800031	F033	TR2765	3199	33	1206	76/07/18	76/07/30
7800031	F033	TR2766	3199	27	636	76/07/31	76/08/05
7800031	F033	TR2767	317B	22	368	76/08/13	76/08/18
7800031	F033	TR2769	32P8	40	1837	76/09/06	76/10/15
7800031	F033	TR2789	32P8	19	2752	76/09/21	76/09/27

(30 rows affected)