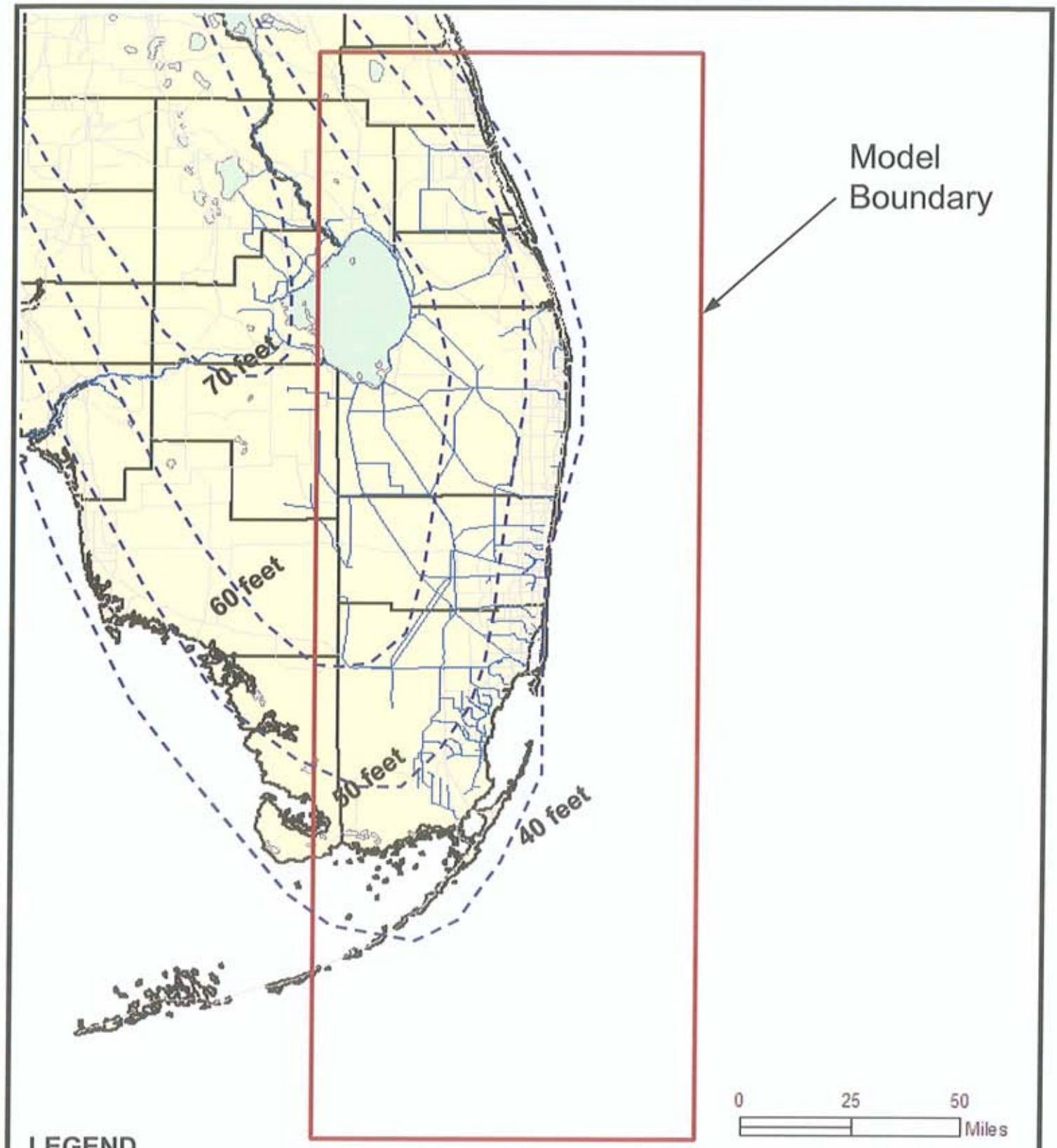

LEGEND

- Water body
- County boundary
- Canals/rivers
- Major roads
- Pre-development heads

PROJECT	ECFAS PHASE II MODEL
TITLE	ESTIMATED PRE-DEVELOPMENT HEADS IN APPZ

PROJECT No. 073-82536			FILE No. ECFAS II
DESIGN	CJB	2/01/2008	SCALE AS SHOWN REV. 0
GIS/CADD	CJB	2/01/2008	FIGURE 14
CHECK	GMP	2/01/2008	
REVIEW	JS	10/14/08	

Golder Associates

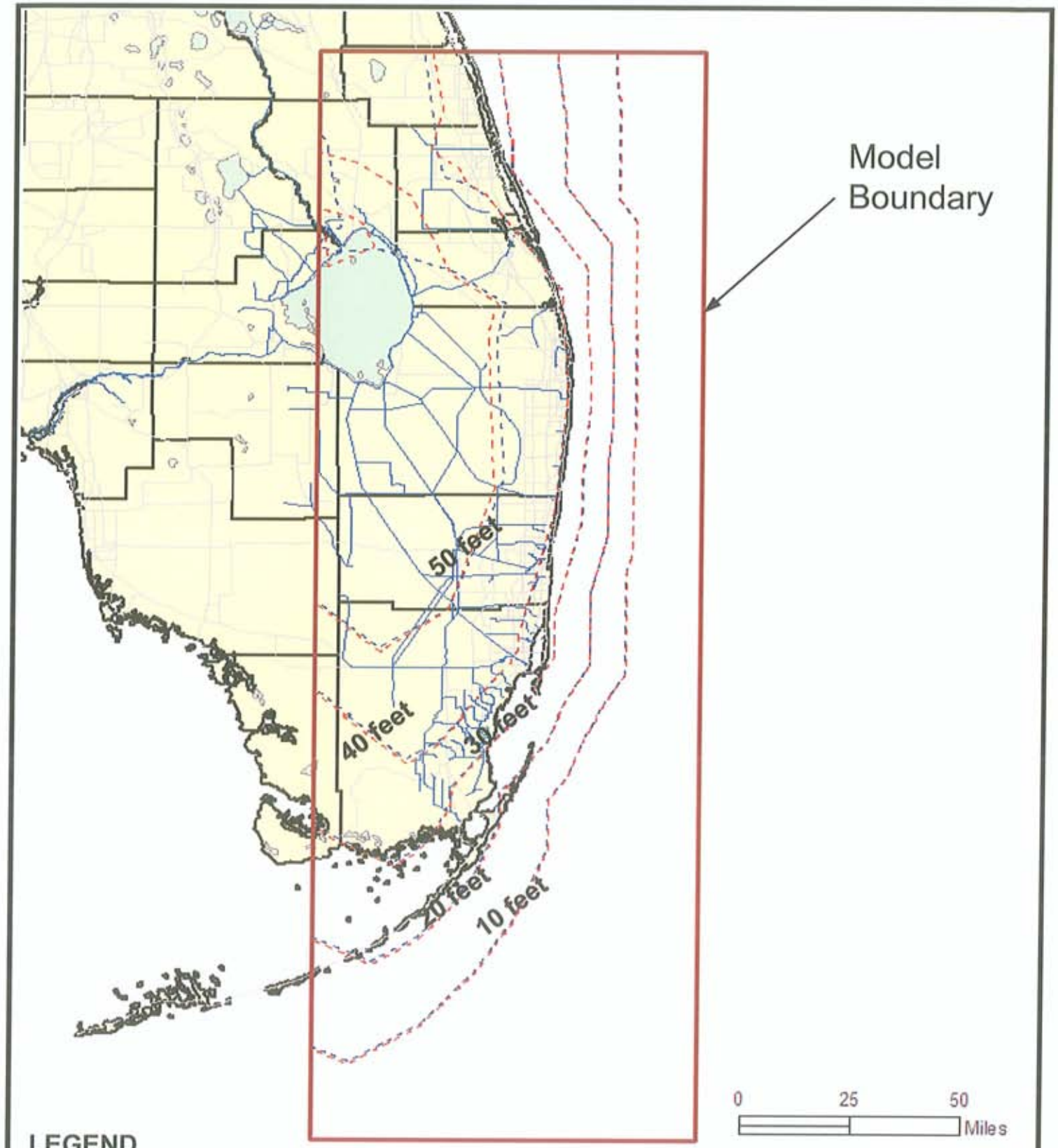

LEGEND

- Water body
- County boundary
- Canals/rivers
- Major roads
- Water Levels 1999/2005

N

PROJECT	ECFAS PHASE II MODEL		
TITLE	UFA WATER LEVELS IN DECEMBER 1999 & 2005		
PROJECT No. 073-82536			FILE No. ECFAS II
DESIGN	CJB	2/01/2008	SCALE AS SHOWN REV. O
GIS/CADD	CJB	2/01/2008	FIGURE 22
CHECK	GMP	2/01/2008	
REVIEW	JS	10/14/08	

Golder Associates

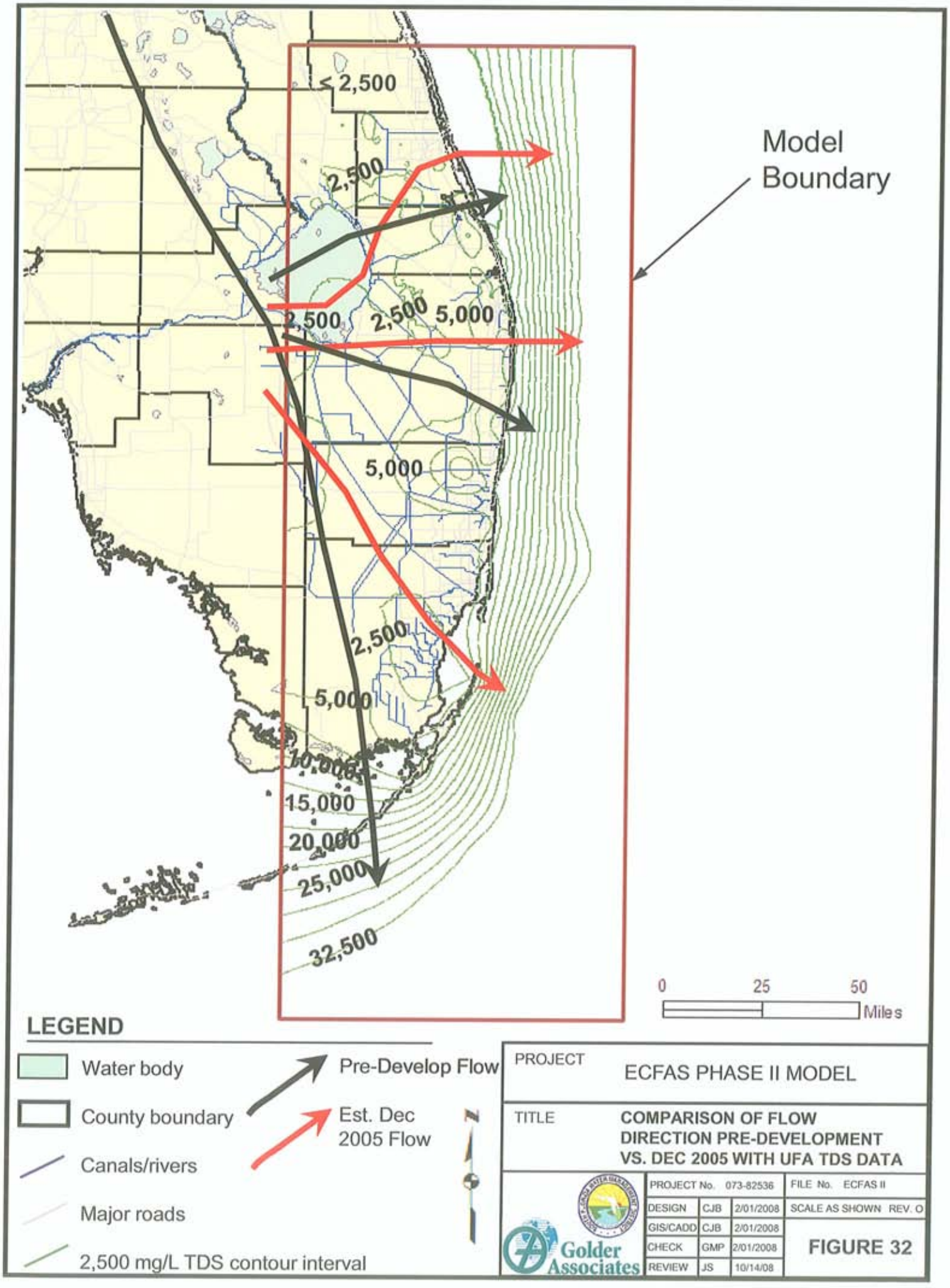
< 2,500
2,500
2,500
2,500
5,000
5,000
2,500
5,000
10,000
15,000
20,000
25,000
32,500
Model Boundary
0
25
50
Miles
LEGEND
Water body
County boundary
Canals/rivers
Major roads
2,500 mg/L TDS contour interval
Pre-Develop Flow
Est. Dec 2005 Flow
N
PROJECT
ECFAS PHASE II MODEL
TITLE
COMPARISON OF FLOW DIRECTION PRE-DEVELOPMENT VS. DEC 2005 WITH UFA TDS DATA
Golder Associates
PROJECT No. 073-82536
FILE No. ECFAS II
DESIGN CJB 2/01/2008
SCALE AS SHOWN REV. O
GIS/CADD CJB 2/01/2008
CHECK GMP 2/01/2008
REVIEW JS 10/14/08
FIGURE 32