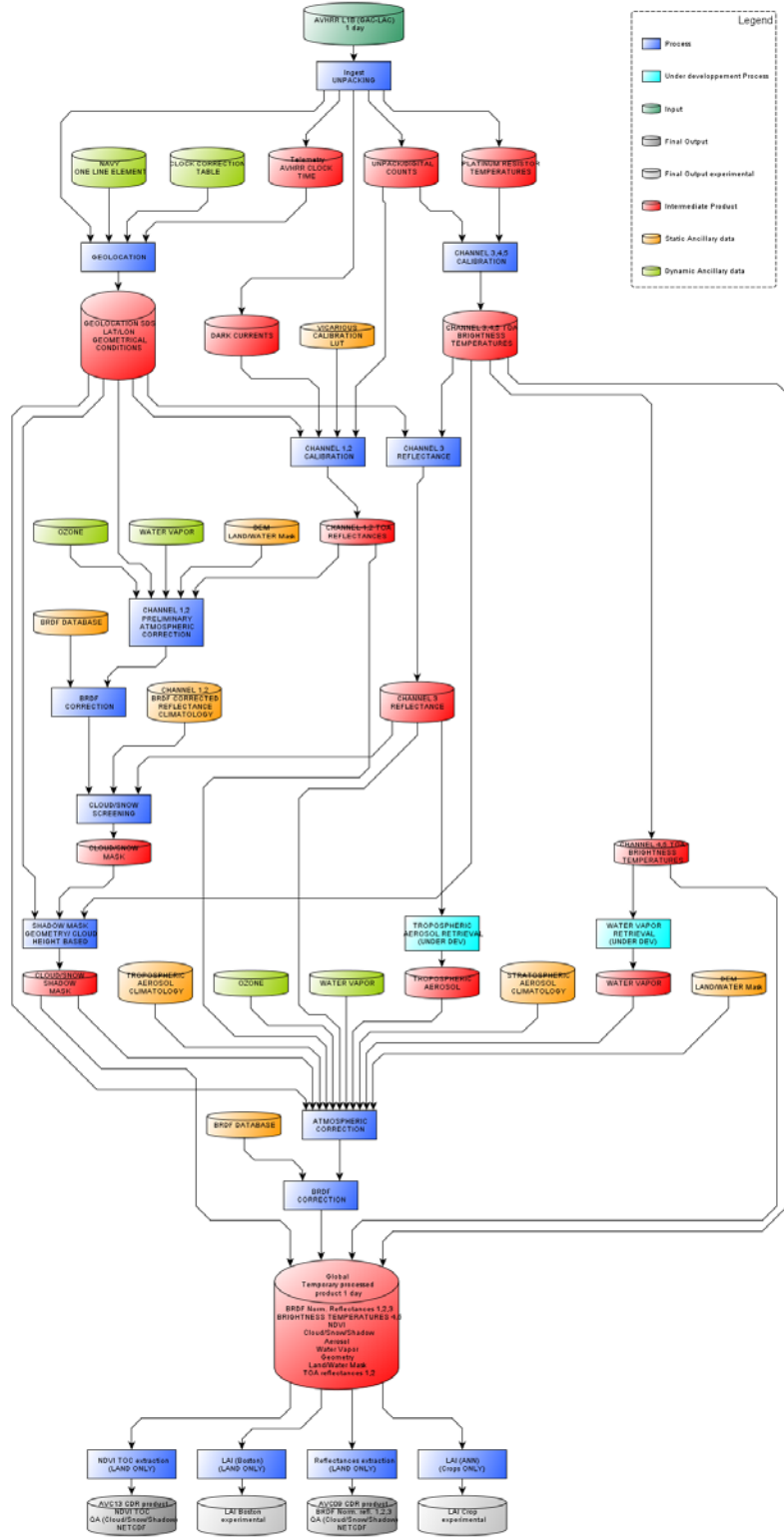


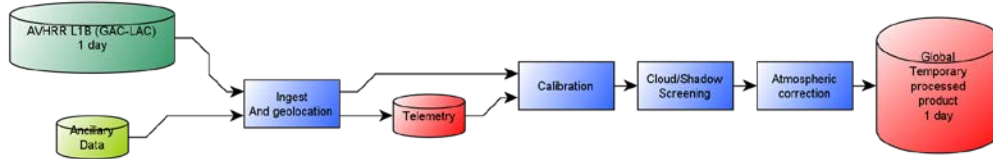
Flowcharts vegetation CDR

Global Flowchart

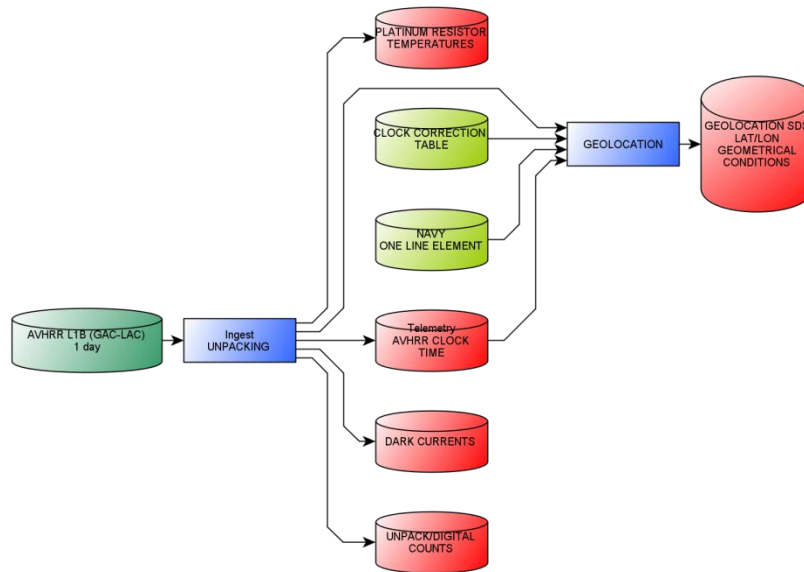


Step by step flowcharts

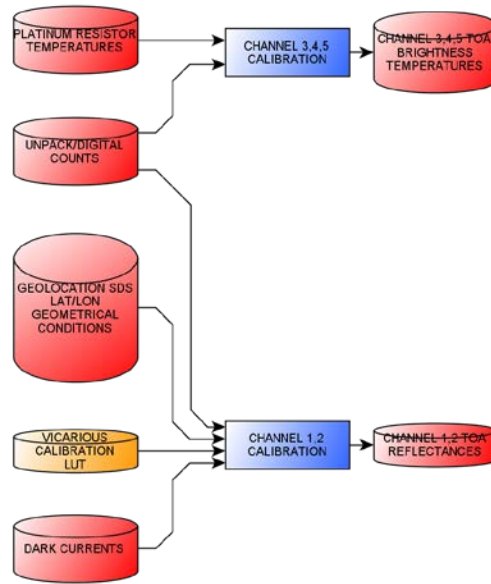
1. Overview



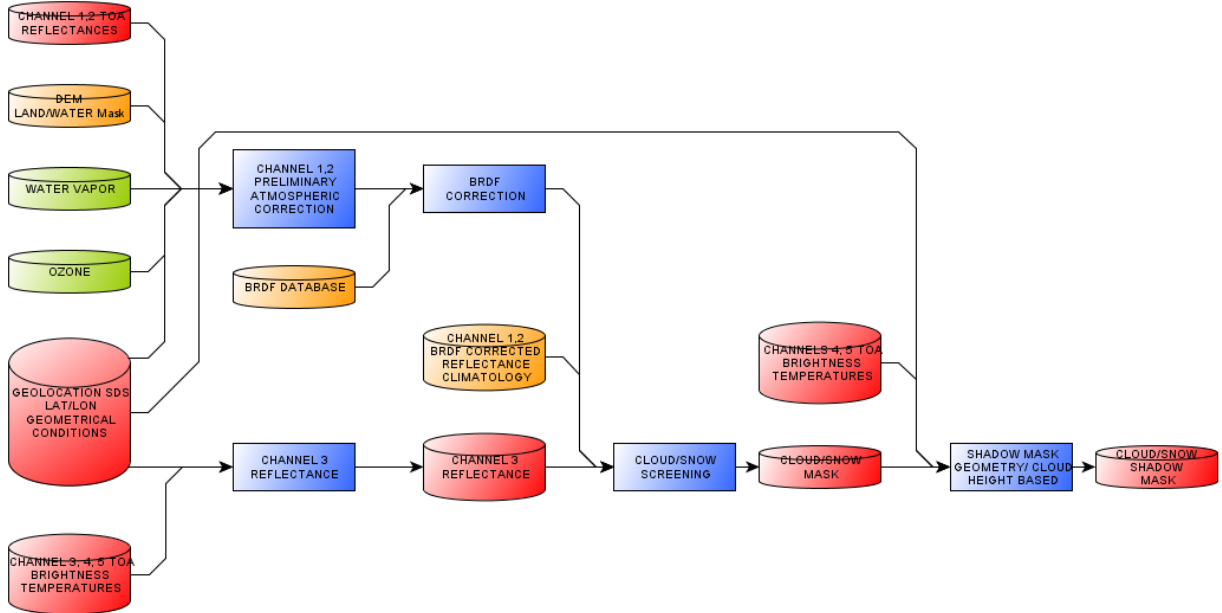
2. Geolocation extraction



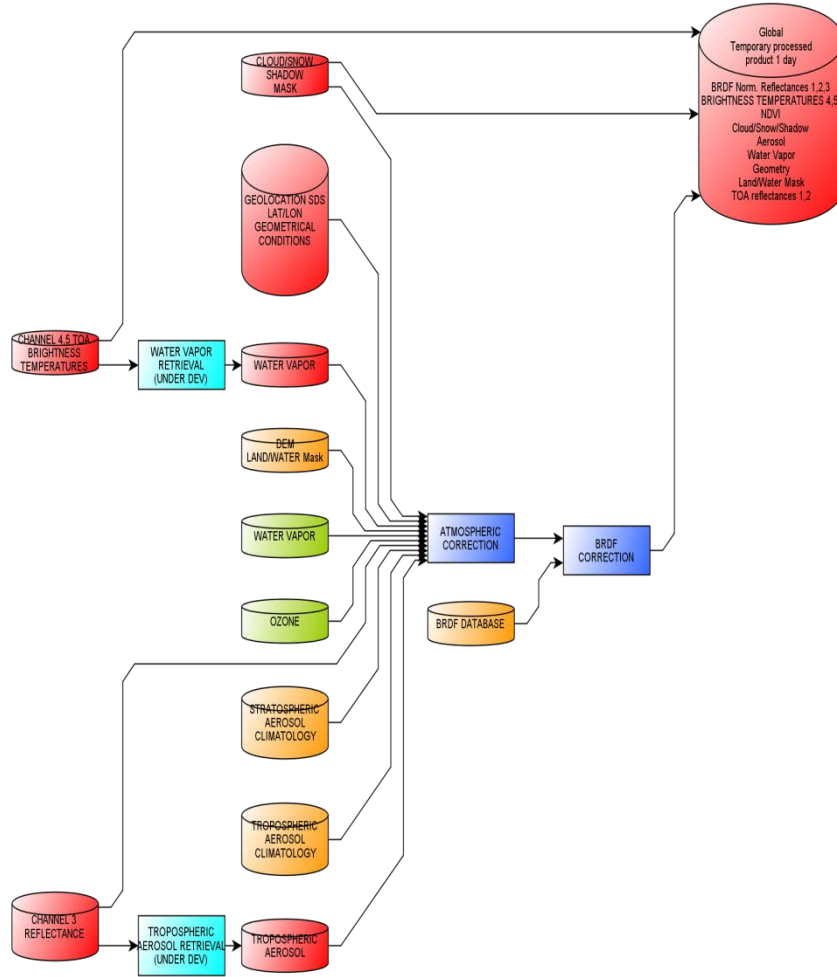
3. Calibration



4. Cloud and Cloud-shadow screening



5. Atmospheric correction



6. Final products

