U. S. DEPARTMENT OF COMMERCE
ALEXANDER B. TROWBRIDGE, Acting Secretary
ENVIRONMENTAL SCIENCE SERVICES ADMINISTRATION
ENVIRONMENTAL DATA SERVICE

CLIMATOLOGICAL DATA

NATIONAL SUMMARY

JANUARY 1967
Volume 18 No. 1

ASHEVILLE: 1967

C O N T E N T S

SURFACE DATA — Page

General Summary of Weather Conditions ---------- 3

Condensed Climatological Data - States ---------- 4

Climatological Data - Stations - English Units ---------- 5

Climatological Data - Stations - Metric Units ---------- 12

Heating Degree Days ---------- 19

Storm Summary ---------- 20

General Summary of River and Flood Conditions ---------- 21

Flood Stage Data ---------- 23

UPPER AIR DATA

Rawinsonde Data ---------- 24

SOLAR RADIATION DATA

Solar Radiation Intensities ---------- 31

Daily Totals and Monthly Averages ---------- 32

Net Radiation ---------- 34

TOTAL OZONE DATA ---------- 34

CHARTS I-XVII ---------- 36

NOTE: Delayed data and corrections will be carried in the June and December issues of this publication.

SUBSCRIPTION PRICE: Monthly 20 cents and annual 40 cents per copy; yearly subscription, including monthly and annual issues, $2.50 domestic, $3.50 foreign. Checks and money orders should be made payable to the Superintendent of Documents. Remittance and correspondence regarding subscriptions should be sent to "Superintendent of Documents, Government Printing Office, Washington, D.C. 20402"

CLIMATOLOGICAL DATA

NATIONAL SUMMARY

Volume 18 No. 1 JANUARY 1967

GENERAL SUMMARY OF WEATHER CONDITIONS

HIGHLIGHTS:
1. Unseasonably mild temperatures with wide fluctuations.
2. Third consecutive extremely dry month in lower Great Plains.
3. Unprecedented snowfall in Texas and Mexico.
4. Frequent snowstorms in East.
5. Tornado outbreak in Midcontinent on 24th.

TEMPERATURE.--January 1966 was relatively mild in most areas, with temperatures for the month averaging as much as 12° above normal in the Pacific Northwest, 8° in the Northeast, and tapering off to normal or slightly below in south-central areas and the Rio Grande Valley. The month began with very cold weather in most sections, but with a generally rising temperature trend during the remainder of the month it ended with above-normal warmth throughout the 48 States. This was the mildest January since the early 1950's in a large portion of the Country. Washington, D. C., had its mildest January since 1950; Boise, Idaho, since 1954; Oklahoma City, Okla., Wilmington, N. C., and Columbus, Ohio, since 1953. Green Bay, Wis., reported less ice on nearby waters than in many years.

Very cold weather the first 10 or 12 days of the month persisted for 3 weeks in extreme south-central areas. In most of the Nation, however, a warming trend began early in the second decade and continued with only brief interruptions for the rest of the month.

Lowest temperatures in the Far West generally occurred early in the month when subzero minima extended southward to northern Arizona and New Mexico, with freezing almost to the Mexican border. In the Red River of the North Valley, most of the Mississippi and Ohio Valleys, and the Northeast, the coldest period was January 17-20. During this period subzero minima extended southward to northern Kansas, central Illinois and Indiana, and were reported by many stations in New York, northern New England, and by mountain stations in Pennsylvania. Bismarck, N. Dak., recorded -40° on the 17th, a record low there for the date.

There were several warm periods during the month with most stations recording their highest temperatures in the last decade except about midmonth in California and the Great Basin. Reno, Nev., recorded 70° on the 15th, its highest during an 80-year record. Valentine, Nebr., reported its highest temperature for January during a 74-year record, 68° on the 22d, and Lansing, Mich., reported 66° on the 24th for the highest there in January during a 68-year record. At Trenton, N. J., daily maximum temperatures during the period 23d-26th ranged from 62° to 70°, the longest "January thaw" in 101 years of record. At Reading, Pa., the temperature reached 70° on the 24th and 73° on the 25th, the first time highs of 70° or higher ever occurred there on consecutive days.

PRECIPITATION.--Precipitation was above normal in about half the area of the 48 States --- mainly in the Great Basin and Pacific States, north-central areas, and Gulf and south Atlantic coastal areas. Monthly totals were more than twice normal in the vicinities of San Francisco and Sacramento, Calif., and the upper Mississippi Valley and North Dakota. This was the second consecutive month with above normal precipitation in the upper Mississippi Valley. Minneapolis, Minn., measured 3.63 inches for the month, a new January record there, and several other stations in the area reported the heaviest precipitation for January since 1950. San Francisco, Calif., recorded 10.43 inches at the Airport for the month, its greatest total since 1928. Most of the precipitation in the Far West occurred during the second half of the month when a succession of storms moved from the Pacific into the area.

In the lower Great Plains, the Ohio and lower Mississippi Valleys, and parts of the Northeast, precipitation was less than 50 percent of normal. This was the third consecutive very dry month in the lower Great Plains. Southeastern New Mexico and a considerable portion of west Texas received no measurable amounts during the month. Lubbock, Tex., had no precipitation at all during January for the first time since 1911. Roswell, N. M., had no precipitation for the second time since 1894, and the 31st was the 133d day without measurable precipitation there.

SNOWFALL.--Snowfall was both frequent and heavy in much of the Far West and some north-central areas. Falls in the Far West left a good mountain snowpack which brightened prospects for irrigation water during the warm season of 1967. At the end of the month depths ranged up to 18 feet in the Cascades and 5 feet in the Rockies. Salt Lake City, Utah, had 30.4 inches of snowfall, the second heaviest for January in 93 years.

An unprecedented snowfall occurred in southern Texas and northern Mexico on the 9th. Falls of 5 to 7 inches were measured in southern Texas from Catulia and Three Rivers south to Hebbronville, the second heaviest fall on record in this area. Monterey, Mexico, reported a record fall of 20 inches for that station, and even heavier amounts were reported in other nearby localities.

Heavy snowstorms crossed the Great Plains and Great Lakes region on the 8th and 9th, 16th, and 26th. High winds during each storm seriously hampered or halted traffic over considerable areas. During the storm on the 8th and 9th, which moved from Colorado to the Great Lakes, blizzard conditions developed locally and up to 18 inches of snowfall were reported in Minnesota. In Upper Michigan on the shore of Lake Superior, the Marquette County Airport reported 52 inches of snow on the ground on the evening of January 7.

The storm of the 16th developed blizzard intensity as it moved across the northern Great Plains to the Great Lakes. Many roads were blocked by 1 to 2 feet of drifting snow in Minnesota and Wisconsin. Winds at Jamestown, N. Dak., reached 62 m.p.h., and the South Dakota Highway patrol reported some trucks blown off roads. This was the worst blizzard over the northern Great Plains since the great blizzard of March 1965. Hibbing, Minn., recorded -47° after the storm.

The snowstorm of the 26th left a deep snow cover in the central Great Plains and Great Lakes region. Depths reached 2 feet in a belt reaching from northeastern Illinois across northern Indiana into central Lower Michigan. Winds up to 50 m.p.h. drifted snow 12 to 15 feet high. For Chicago, with a record dating back to 1886, snowfall during this storm set records

for 24 hours (19.8 in.) and a single storm (23.0 in.).

DESTRUCTIVE STORMS.--The storms which brought heavy snow to northern areas were also accompanied by local glazing. One of the worst glaze storms in several years caused heavy damage to trees and power and communication lines from central Missouri to northwestern Ohio near the end of the month. The glaze was 3/4 inch thick in Indiana.

Early-season tornadoes occurred in Missouri, Iowa, Illinois, and some nearby areas in other States on the 24th. At least 5 persons were killed and property damage was considerable.

CONDENSED CLIMATOLOGICAL SUMMARY

JANUARY 1967

Section	Temperature						Precipitation			
	Monthly extremes						Monthly extremes			
	Station	Highest	Date	Station	Lowest	Date	Station	Greatest	Station	Least
		°F			°F			In.		In.
Alabama	Whatley	81	24	3 Stations	13	17+	Louisville	7.46	Trafford	1.71
Alaska	Ketchikan	50	10+	2 Stations	-58	29+	Little Port Walter	21.11	Wales Airport	.03
Arizona	2 Stations	86	28	Maverick	-22	7	Beaverhead Lodge	1.81	20 Stations	.00
Arkansas	Calico Rock	79	23	Gilbert	-4	18	Benton	2.92	2 Stations	.54
California	Indio US Date Garden	88	15	Termo	-17	23	Kentfield	26.32	Gold Rock Ranch	.00
Colorado	Wray	74	22	2 Stations	-43	8	Berthoud Pass	3.80	2 Stations	.00
Connecticut	2 Stations	68	25+	Norfolk 2SW	-4	19	Brooklyn	2.09	Wigwam Reservoir	.63
Delaware	Selbyville	75	24	Bridgeville 1NW	4	20	Georgetown 5SW	D 2.17	Lewes 1SW	1.29
Florida	4 Stations	88	19+	2 Stations	22	29+	Wewahitchka	11.10	Fort Drum 5NW	.31
Georgia	Camilla	85	26	Helen 1ESE	11	12	Ashburn 3ENE	9.59	Beaverdale	2.47
Hawaii	Hilo WBAP, Hawaii	89	24	Haleakala Summit 338.4	20	11	N Wailua Ditch 1051	16.54	Mauna Loa Slope Obs.	.46
Idaho	3 Stations	63	30+	Island Park Dam	-29	7	Burke 2ENE	10.53	Strevell	.12
Illinois	East St Louis Pks Col	77	23	2 Stations	-20	18	Bloomington Waterworks	3.71	Sparta	.70
Indiana	5 Stations	72	24+	Frankfort Disposal Pl	-11	18	Collegeville St Jo Col	3.66	Vevay	.53
Iowa	Keokuk Lock & Dam 19	68	22	2 Stations	-35	18	Britt	3.12	Primghar	.34
Kansas	Kinsley	88	23	Alton 6E	-12	8	Howard 5NE	3.04	3 Stations	T
Kentucky	Cumberland	80	25	Falmouth 5WNW	3	18	Middlesboro	3.72	Warsaw Markland Dam	.41
Louisiana	Morgan City	82	24	Plain Dealing	13	19	Schriever	6.30	Springhill 2S	.95
Maine	Sanford 2NNW	59	24	Van Buren 2	-32	19	Rockland	3.59	2 Stations	1.26
Maryland	Baltimore WB City	77	24	Sines Deep Creek 2	0	19	Hagerstown	2.59	Owings Ferry Landing	.42
Massachusetts	Weston	68	25	Knightville Dam	-6	20-	Rockport 1ESE	3.57	Adams	.77
Michigan	Lansing WBAP	66	24	Crystal Falls 6NE	-36	18	Watersmeet	6.84	Harrisville 7SW	.91
Minnesota	Preston	50	21	Cotton 11E	-48	18	Theilman	4.39	Pipestone	.32
Mississippi	Yazoo City 5NNE	80	24	Tunica 2	12	19+	Beaumont	8.25	Minter City	.88
Missouri	2 Stations	79	24+	2 Stations	-9	18	Gregory Landing	3.72	Tarkio	.61
Montana	Columbus	65	11	Opheim 10N	-48	17	Summit	9.60	Big Timber	T
Nebraska	Benkelman	75	23	2 Stations	-21	18+	Omaha WBAP	2.00	Minden	T
Nevada	2 Stations	73	16+	do	-16	26+	Glenbrook	10.77	Montello	.00
New Hampshire	do	61	25+	Mount Washington	-29	18	Mount Washington	4.92	Whitefield	.89
New Jersey	Atlantic City WBAP	78	24	2 Stations	-4	19	Phillipsburg Bridge	2.34	Millville	.53
New Mexico	2 Stations	81	30	Gavilan	-31	7+	Bateman Ranch	1.44	79 Stations	.00
New York	4 Stations	71	26+	2 Stations	-25	19	Hooker 4N	6.56	Groveland	.38
North Carolina	Goldsboro 1SSW	81	25	Grandfather Mountain	3	12	Coweeta Exp Station	6.24	Carthage 1SSE	1.10
North Dakota	2 Stations	52	29+	3 Stations	-40	18+	Grand Forks University	2.57	Selfridge	D .09
Ohio	do	74	26+	Dorset	-10	19	Chardon	2.71	Springfield Sewage Pl	.30
Oklahoma	Altus Irr Resch Stn	86	22	Hammon	3	18	Stillwater 2W	2.32	9 Stations	.00
Oregon	2 Stations	65	29+	2 Stations	-12	24+	Valsetz	32.91	Mitchell	.34
Pennsylvania	3 Stations	74	26+	Bradford 4W Res	-13	19	Hop Bottom 2SE	3.88	Newell	.35
Puerto Rico	Guayama	93	31	Cayey 1E	50	6	Rio Blanco Upper	11.52	3 Stations	.00
Rhode Island	3 Stations	65	24	Greenville	2	19	Block Island WBAP	1.90	Providence WBAP	1.60
South Carolina	do	79	27+	Union 8SW	12	17	Beaufort 7SW	7.40	Winthrop College	1.84
South Dakota	Winner	68	22	Britton	-31	17	Dumont 2ENE	1.51	Interior 3NE	.02
Tennessee	2 Stations	76	25+	2 Stations	7	20+	Kingston	4.03	Palmetto	1.04
Texas	Hallettsville	89	22	Plains	0	9+	Houston Indep Heights	4.09	139 Stations	.00
Utah	Provo Radio KOVO	68	21	Ouray 4NE	-26	8	Alta	13.57	3 Stations	T
Vermont	Bellows Falls	62	25	West Burke	-31	19	Mount Mansfield	5.39	Gilman	.80
Virginia	Danville Bridge St	79	25	Partlow 3WNW	-3	20	Newport News Press Bld	5.49	Mount Weather	.53
Washington	Ice Harbor Dam	66	30	Winthrop 1WSW	-2	22	Aberdeen 20NNE	33.35	Priest Rapids Dam	.24
West Virginia	9 Stations	75	27+	2 Stations	-1	19	McRoss	2.16	Horner	.20
Wisconsin	Beloit	61	24	Neillsville 1W	-46	18	Readstown	D 4.44	Monroe 1W	.65
Wyoming	Yoder	71	29	Lake Yellowstone	-28	7	Moran 5WNW	4.79	Burris	.02

+ And also on an earlier date or dates

NOTE: Dates in the above Condensed Climatological Summary apply to the period 24 hours prior to time of observation. In some cases the actual occurrence is on the calendar date preceding that shown. (See individual Climatological Data for times of observations).

D Water equivalent of snowfall wholly or partly estimated, using a ratio of 1 inch water equivalent to every 10 inches of snowfall.

CLIMATOLOGICAL DATA

ENGLISH UNITS

JANUARY 1967

State and Station	Elevation (ground)	Pressure: Station Ø	Pressure: Sea level	Temperature: Average maximum	Average minimum	Average	Departure from normal	Highest	Date	Lowest	Date	No. of days: Max. 90 F. or above	No. of days: Min. 32 F. or below	Average dew point	Average relative humidity	Precipitation: Total	Departure from normal	Greatest in 24 hours	No. of days: .01 inch or more	With thunderstorms	Snow, Sleet: Total	Maximum depth on ground	Wind: Resultant speed	Resultant direction	Fastest mile: Speed	Direction	Date	No. of days (sunrise to sunset): Clear, 0-3	Partly cloudy, 4-7	Cloudy, 8-10	Sky cover, tenths (sunrise to sunset)	Possible sunshine
	Ft.	Mb.	Mb.	°F.	°F.	°F.	°F.	°F.		°F.				°F.	%	In.	In.	In.			In.	In.	M.p.h.		M.p.h.							%
ALABAMA																																
BIRMINGHAM	620	999.0	1022.1	55	33	44.0	- 2.5	74	25	20	16+	0	18	35	73	2.84	- 2.19	1.16	7	1	T	0	1.4	27	27	W	27+	7	8	16	6.6	48
HUNTSVILLE	600	998.0	1021.6	54	33	43.5	0.6	75	25+	18	12	0	19	34	70	1.83	- 3.39	0.75	6	1	T	T	1.1	20	30	29	27	12	4	15	6.1	
MOBILE	211	1013.5	1021.6	63	43	53.0	0.0	75	25+	29	16	0	2	43	73	5.46	0.82	3.09	9	2	0.0	0	2.1	5	23	2	8	11	4	16	6.1	
MONTGOMERY	194	1014.6	1022.0	58	38	47.9	- 0.2	75	25	27	17+	0	9	38	74	2.77	- 1.29	1.03	10	0	0.0	0	1.5	31	25	SW	26	7	8	16	6.5	43
ALASKA																																
ANCHORAGE	114	1000.3	1005.6	15	- 1	7.1		26	18	-15	15	0	31	0	71	1.25		0.65	6	0	16.7	31	3.4	1	44	4	28	11	8	12	5.5	57
ANNETTE	110	1001.0	1005.2	40	30	35.1	0.7	49	9	20	27+	0	18	29	79	9.25	- 2.11	1.88	25	0	23.2	8	4.7	14	40	14	9	4	3	24	8.4	
BARROW	31	1011.5	1012.3	- 4	-20	-12.0	4.2	29	22	-38	3	0	31	-20	72	0.19	0.01	0.07	5	0	2.4	12	2.7	13	29	27	25+	V	V	V		
BARTER ISLAND	39	1011.5	1013.4	- 2	-19	-10.5	6.3	26	22	-36	14	0	31	-17	75	0.32	- 0.08	0.10	7	0	3.2	13	4.7	25	61	26	26	X	X	X		
BETHEL	125	1002.4	1008.4	16	- 2	7.4	3.8	38	17	-30	3	0	30	4	84	0.88	- 0.24	0.49	7	0	8.8	16	3.4	8	41	12	17	6	5	20	7.0	
COLD BAY	36	1002.0	1005.9	31	22	26.5	- 1.3	44	4	12	27	0	30	23	83	1.60	- 0.72	0.46	14	0	11.4	10	3.0	23	52	13	16	5	11	15	6.4	
FAIRBANKS	436	994.9	1013.5	- 7	-24	-15.3	- 4.2	13	22	-44	29+	0	31	-25	59	0.40	- 0.49	0.10	11	0	13.0	22	0.2	32	15	24	3+	10	7	14	6.0	
JUNEAU	12	1005.1	1005.9	29	17	23.1	- 2.0	42	10	- 2	25	0	31	17	79	4.04	0.04	1.19	20	0	38.2	9	7.6	10	37	12	10	9	1	21	6.8	36
KING SALMON	49	1004.4	1006.4	17	- 2	7.6	- 5.8	37	16	-29	3	0	30	1	74	0.93	- 0.14	0.34	11	0	7.7	9	2.8	5	47	8	17	12	3	16	5.6	
KOTZEBUE	10	1009.5	1010.1	9	- 6	1.5	7.2	31	21	-29	3	0	31	- 3	78	0.28	- 0.11	0.13	9	0	8.7	25	10.7	11	63	12	4	8	5	18	6.6	
MC GRATH	344	998.3	1012.1	- 1	-21	-10.8	- 1.8	20	22+	-43	15+	0	31	-18	70	0.42	- 0.84	0.38	3	0	9.0	20	0.0		12	3	28+	11	3	17	6.2	
NOME	13	1006.8	1007.7	20	4	12.0	7.6	31	21	-32	2	0	31	9	86	0.44	- 0.58	0.17	9	0	6.2	18	7.3	8	54	9	4	6	4	21	7.5	26
ST. PAUL ISLAND	22	1001.7	1002.6	33	25	28.5	3.5	40	3	15	2+	0	28	24	80	2.02	0.21	0.60	19	0	10.2	3	6.2	16	60	14	9	2	10	19	7.7	
SHEMYA	122	991.2	994.9	35	27	30.5	- 0.4	42	2	19	13	0	28	27	83	4.34	1.84	0.90	20	0	13.8	4	9.7	21	90	19	3	2	7	22	8.1	
YAKUTAT	28	1000.7	1001.7	27	11	18.8	- 8.5	38	10+	-10	28+	0	31	15	86	8.79	- 2.07	2.19	14	0	68.4	47	4.1	11	32	28	7	7	6	18	6.8	
ARIZONA																																
FLAGSTAFF	6993	788.0	1021.8	44	14	29.1	1.8	57	15	- 5	7	0	31	14	58	0.28	- 0.90	0.70	2	0	9.8	9	1.0	15	25	21	25	13	6	12	5.1	
PHOENIX	1117	979.3	1018.9	67	34	50.7	1.0	79	28	21	7	0	10	27	47	0.25	- 0.48	0.25	1	0	0.0	0	2.3	10	25Y	NE	11+	16	5	10	4.5	86
TUCSON	2584	928.9	1018.0	67	36	51.4	1.6	81	28	20	7	0	8	19	34	0.04	- 0.78	0.04	1	0	0.0	0	3.7	14	32	E	11	18	5	8	3.7	90
WINSLOW	4895	855.1	1024.8	48	15	31.2	0.2	67	30	- 5	2	0	28	15	60	0.10	- 0.33	0.10	1	0	T	1	2.7	20	43	20	5	14	6	11	5.1	
YUMA	194	1011.9	1019.2	69	41	55.1	1.7	79	30	32	1	0	1	24	35	0.25	- 0.14	0.25	1	0	0.0	0	4.8	1	26	N	2	17	8	6	3.5	85
ARKANSAS																																
FORT SMITH	447	1003.1	1020.2	57	25	41.0	1.2	78	23	10	9	0	25	28	65	0.99	- 1.67	0.96	3	1	0.1	T	1.4	27	42	W	6	12	7	12	5.2	65
LITTLE ROCK	257	1011.2	1020.9	53	30	41.7	1.1	75	23	11	18	0	21	33	72	2.13	- 3.09	1.16	7	3	1.6	2	1.8	23	31	S	6	10	8	13	5.8	62
TEXARKANA	391	1007.5	1021.1	57	36	46.6	1.5	77	22	17	19	0	16	34	65	1.79	- 3.05	0.68	5	3	0.0	0	4.4	21				10	9	12	5.7	
CALIFORNIA																																
BAKERSFIELD	475	1004.1	1022.2	57	36	46.6	- 0.8	68	20	25	18	0	10	38	75	0.96	- 0.21	0.82	3	0	0.0	0	1.3	4	23	15	24	7	9	15	6.3	
BISHOP	4108	876.7		55	25	39.8	3.0	69	15	15	27+	0	27			1.64	0.65	0.54	6		7.6	7										
BLUE CANYON	5280			45	33	38.7	1.6	63	14	19	23+	0	15			20.06	8.36	7.24	14		53.0	38			46	18	21	7	6	18	7.1	
EUREKA U	43			53	42	47.4	0.0	60	26	31	6	0	1			8.87	2.17	2.11	15		0.0	0			33	SW	29	0	9	22	8.5	40
FRESNO	328	1009.8	1021.9	55	37	46.1	0.0	64	15	26	7	0	10	39	81	2.21	0.18	0.92	6	1	0.0	0	1.3	12	29	SE	24	4	13	14	6.9	51
LONG BEACH	34	1018.6	1020.0	66	43	54.6	1.5	78	10	35	19+	0	0	41	67	3.77	1.78	2.06	3	0	0.0	0	2.0	26	23	18	22	9	14	8	5.2	
LOS ANGELES	97	1015.9	1019.4	65	48	56.6	2.2	79	10	41	8	0	0	44	69	2.71	0.05	1.47	4	0	0.0	0	1.1	26	37Y	SW	24	13	10	8	5.1	
LOS ANGELES U	270			70	49	59.2	3.4	80	11+	40	8	0	0			5.93	2.86	3.69	3		0.0	0			22	SW	24	16	9	6	3.7	81
MT SHASTA R	3544			44	28	35.9	2.6	56	10	11	22	0	24			7.61	1.25	2.26	13		54.9	37										
OAKLAND	6	1020.7	1021.0	56	45	50.2	2.2	64	17	38	6+	0	0	41	73	8.90	5.07	3.38	9	1	0.0	0	1.6	19	28	27	24	6	8	17	6.9	
RED BLUFF	342	1008.1	1021.1	56	38	47.1	1.6	73	14	30	22	0	6	37	74	7.63	3.34	2.14	12	0	T	0	0.7	27	36	SE	29+	5	6	20	7.5	52
SACRAMENTO	17	1020.3	1021.1	54	38	45.9	0.7	63	16+	29	2	0	8	40	84	8.42	5.24	3.41	11	2	0.0	0	2.0	15	58	SE	24	3	9	19	7.7	53
SANDBERG R	4517	865.2		49	36	42.6	2.7	66	15	24	6+	0	10			2.44	- 0.11	1.68	3		2.4	2			55	34	5				4.7	
SAN DIEGO	13	1018.3	1019.4	65	46	55.0	0.0	77	11	38	7	0	0	43	69	2.20	0.19	1.57	6	0	0.0	0	1.5	31	25	S	24	17	7	7	3.9	83
SAN FRANCISCO	8	1020.3	1020.9	57	42	49.2	0.6	66	14	36	17+	0	0	40	74	10.43	6.42	4.58	10	1	0.0	0	1.6	20	44	SSW	21	5	9	17	7.1	
SAN FRANCISCO U	52			58	47	52.6	1.9	67	13	40	4	0	0			9.49	4.94	2.88	11		0.0	0			40	SW	21					61
SANTA CATALINA	1568			63	54	58.4	4.8	79	15	46	6	0	0			2.57	- 0.09	1.69	4	0	0.0	0						18	6	7	3.9	
SANTA MARIA	236			64	38	51.1	0.9	74	14+	29	9+	0	7			3.53	0.69	1.93	8		0.0	0						15	5	11	4.8	
STOCKTON	22	1020.7	1021.8	54	38	46.2	1.5	64	30+	27	9+	0	8	40	83	6.80	4.25	3.01	10	0	0.0	0	3.5	15	46	14	24	1	12	18	7.8	
COLORADO																																
ALAMOSA	7536	770.7		38	0	18.9	1.5	53	30+	-24	8	0	31			0.07	- 0.19	0.03	5		1.2	2						13	10	8	4.6	
COLORADO SPRINGS	6145	808.3	1017.6	48	18	33.1	4.5	65	11	1	17	0	29	12	47	0.31	0.02	0.27	2	0	4.1	3	2.9	2	35	31	24	2	14	15	7.3	
DENVER	5283	833.4	1014.8	49	19	34.0	5.5	64	11	0	17	0	28	17	56	0.84	0.29	0.36	4	0	9.9	4	2.9	21	40	NW	3	2	12	17	7.3	70
GRAND JUNCTION	4855	855.4	1025.2	34	14	23.9	- 2.1	51	31+	- 2	8	0	29	17	76	0.25	- 0.39	0.08	7	0	2.8	5	1.6	9	16	N	5	3	10	18	7.6	56

See footnotes at end of table

CLIMATOLOGICAL DATA

ENGLISH UNITS

JANUARY 1967

State and Station	Elevation (ground)	Pressure: Station	Pressure: Sea level	Temperature: Average maximum	Temperature: Average minimum	Temperature: Average	Temperature: Departure from normal	Temperature: Highest	Temperature: Date	Temperature: Lowest	Temperature: Date	No. of days: Max. 90 F. or above	No. of days: Min. 32 F. or below	Average dew point	Average relative humidity	Precipitation: Total	Precipitation: Departure from normal	Precipitation: Greatest in 24 hours	No. of days: .01 inch or more	No. of days: With thunderstorms	Snow, Sleet: Total	Snow, Sleet: Maximum depth on ground	Wind: Resultant speed	Wind: Resultant direction	Fastest mile: Speed	Fastest mile: Direction	Fastest mile: Date	No. of days (sunrise to sunset): Clear, 0-3	Partly cloudy, 4-7	Cloudy, 8-10	Sky cover, tenths (sunrise to sunset)	Possible sunshine
	Ft.	Mb.	Mb.	F.	F.	F.	F.	F.		F.				F.	%	In.	In.	In.			In.	In.	M.p.h.		M.p.h.							%
COLORADO																																
PUEBLO	4684	854.0	1016.5	51	18	34.6	4.6	67	28	- 3	8	0	28	12	44	0.13	- 0.18	0.08	2	0	1.7	1	3.2	30	56	N	6	4	17	10	6.4	82
CONNECTICUT																																
BRIDGEPORT	7	1016.9	1017.6	40	28	33.8	3.6	63	24	10	19	0	22	26	74	1.29	- 2.40	0.89	9	0	1.8	1	5.2	30	38	0	27	7	9	15	6.6	
HARTFORD	169	1010.5	1017.2	40	25	32.8	6.8	65	24	6	19	0	23	24	70	2.01	- 1.57	1.31	9	1	3.0	8	3.0	31	28	NW	29	5	6	20	7.3	48
NEW HAVEN	6	1017.3		42	27	34.4	4.8	65	24	8	19	0	22			1.40	- 2.56	0.88	11		1.4	1			27	SW	28	6	8	17	6.5	54
DELAWARE																																
WILMINGTON	78	1015.9	1018.8	44	28	36.2	2.8	71	24	15	19	0	23	28	74	1.67	- 1.73	1.24	6	1	0.6	4	3.4	28	27	SO	29	5	8	18	6.7	
DIST. OF COLUMBIA																																
WASH NATL AP	14	1017.3	1019.5	50	32	41.0	4.1	71	25+	17	20	0	17	28	63	1.35	- 1.68	0.99	4	1	1.3	1	2.9	26	34	NW	29	6	12	13	6.5	61
FLORIDA																																
APALACHICOLA U	13			62	48	54.7	- 0.4	70	19	35	28	0	0			2.51	- 0.63	1.04	11	0	0.0	0			24	N	10+	12	6	13	5.3	55
DAYTONA BEACH	31	1020.0	1021.5	71	50	60.6	1.4	82	3	35	29	0	0	52	78	1.26	- 2.70	0.78	9	1	0.0	0	1.9	33	37	27	27	7	10	14	6.2	
FORT MYERS	15	1020.3	1020.5	76	56	66.4	2.9	82	26+	35	29	0	0	56	75	1.15	- 0.37	0.45	7	0	0.0	0	2.8	7	28	23	4	5	17	9	5.7	
JACKSONVILLE	20	1020.7	1021.6	67	45	56.0	0.1	81	1	32	6	0	1	46	76	3.05	0.60	1.45	10	0	0.0	0	1.9	35	33	W	27	9	8	14	5.7	56
KEY WEST	4	1018.6	1019.4	77	68	72.6	2.9	81	27	68	6+	0	0	65	79	0.76	- 0.77	0.28	9	1	0.0	0	7.0	7	28	W	4	9	11	11	5.5	66
LAKELAND U	214			73	53	63.1	1.4	84	3	36	29	0	0			0.95	- 1.20	0.32	7		0.0	0						7	16	8	5.5	72
MIAMI	7	1019.3	1019.6	79	64	71.4	4.5	86	3	42	29	0	0	62	75	2.75	0.72	1.06	10	2	0.0	0	4.1	10	32	29	4	6	9	16	6.6	
ORLANDO	108	1016.9	1021.1	74	52	63.2	2.8	86	3	37	30+	0	0	53	75	0.84	- 1.16	0.30	5	2	0.0	0	1.6	36	22	27	27	7	12	12	5.8	
PENSACOLA	112	1017.6	1021.9	61	43	51.9	- 1.6	71	1	31	12	0	1	44	81	4.89	0.67	1.76	13		0.0	0	2.4	2	34	SE	6	9	8	14	5.9	53
TALLAHASSEE	55	1019.3	1021.6	67	41	53.8	- 0.1	80	25	27	29	0	10	46	81	6.38	2.96	2.37	12	1	0.0	0	1.2	34	23	32	1	11	8	12	5.5	
TAMPA	19	1020.7	1020.8	73	52	62.3	1.1	81	25+	30	29	0	1	54	77	1.32	- 0.81	0.50	4	0	0.0	0	2.4	7	20	32	28+	9	11	11	5.4	64
WEST PALM BEACH	15	1019.6	1020.2	77	60	68.4	1.5	85	3+	37	6	0	0	59	75	3.18	0.70	1.81	7	2	0.0	0	3.0	10	29	20	15	4	12	15	6.7	
GEORGIA																																
ATHENS	802	991.5	1021.0	56	34	45.3	0.7	75	26	22	12	0	16	35	72	4.27	- 0.62	1.22	11	2	0.0	0	2.6	28	24	26	27	8	12	11	6.1	
ATLANTA	1010	983.7	1021.4	54	34	43.9	- 0.8	72	24	22	16	0	15	34	72	4.85	0.41	2.05	12	2	0.0	0	2.6	29	27	S	26	6	11	14	6.4	46
AUGUSTA	145	1015.6	1021.1	61	34	47.5	- 0.1	78	26	22	12+	0	16	36	73	3.37	0.38	0.86	9	0	0.0	0	2.5	26	24	29	27	11	8	12	5.6	
COLUMBUS	385			61	37	49.0	1.2	75	26	24	17	0	11	40	76	3.48	- 0.58	1.09	12		0.0	0	1.6	31	20	29	27	8	12	11	6.0	
MACON	354	1008.8	1022.0	60	36	48.2	- 1.0	78	26	23	17	0	12	37	70	3.17	- 0.20	0.99	9	0	0.0	0	1.4	30	26	S	27	8	11	12	5.9	65
ROME	637			54	31	42.5	0.4	74	25	16	17	0	19			3.66	- 1.85	1.70	10		T	0										
SAVANNAH	46	1020.0	1021.7	64	39	51.4	- 0.3	77	26	26	6	0	12	41	75	7.18	4.40	2.80	9	1	0.0	0	1.3	26	24	W	27+	12	6	13	5.3	58
HAWAII																																
HILO	27	1015.2	1016.3	80	64	71.9	1.1	89	24	58	13	0	0	62	73	8.04	- 3.78	2.37	18	3	0.0	0	1.2	27	23	E	12	7	11	13	6.1	47
HONOLULU	7	1015.6	1016.1	80	65	72.5	0.0	84	29+	59	7	0	0	62	73	0.79	- 2.97	0.36	10	0	0.0	0	5.8	6	34	NE	10	7	14	10	5.7	50
KAHULUI	48	1013.9	1016.3	78	64	71.1	- 1.0	83	23	57	7+	0	0	61	72	3.85	0.71	2.17	12	1	0.0	0	7.8	6	30	NE	10	5	13	8	5.6	66
LIHUE	103	1012.2	1017.2	75	64	69.5	- 1.4	79	28	58	13	0	0	62	78	5.59	0.08	2.15	20	2	0.0	0	6.1	4	27	NE	3	3	16	12	6.7	46
IDAHO																																
BOISE	2838	918.1	1020.2	43	30	36.2	7.1	56	29	12	2	0	21	29	77	1.49	0.17	0.47	16	0	2.0	3	4.3	12	32	E	24	1	3	27	8.9	39
IDAHO FALLS 46W R	4932			32	13	22.5	7.1	43	28	-10	7	0	31			1.39	0.66	0.73	11		8.3	4	5.1	23	34	SSW	20+					
LEWISTON	1413			46	34	39.7	9.0	58	29	23	24	0	13			1.28	0.18	0.40	16		1.3	1						2	2	27	8.8	
POCATELLO	4454	863.5	1020.3	37	23	29.8	7.5	52	28	2	7	0	24	22	74	1.08	- 0.13	0.37	9	0	3.3	2	11.2	20	37	SW	15+	1	1	29	9.3	25
ILLINOIS																																
CAIRO U	314			48	32	40.0	2.6	73	23	10	18	0	20			2.34	- 2.12	1.86	3		T	T			35	S	6	9	8	14	6.0	56
CHICAGO O HARE	658	991.2	1016.6	36	20	27.7	3.5	61	24	-11	18	0	27	19	71	2.22	0.40	1.35	12	1	25.1	21	4.5	24	38	2	27	3	8	20	7.5	
CHICAGO MIDWAY	607	993.2		36	22	28.8	2.8	65	24	-10	18	0	26	19	69	3.22	1.36	2.05	12	1	28.9	24	6.2	23	41	NE	26	5	5	21	7.5	50
MOLINE	582	994.2	1016.8	35	17	26.0	3.4	63	24	-11	18	0	28	17	68	2.00	0.39	1.18	7	1	14.4	13	5.1	24	38	SW	24+	8	4	19	6.8	46
PEORIA	652	992.6	1017.5	37	19	27.6	1.9	66	24	-10	18	0	28	19	73	1.09	- 0.80	0.64	5	1	10.0	10	4.5	24	46	SE	24	4	9	18	7.2	48
ROCKFORD	724	988.2	1016.2	33	16	24.6	2.5	60	24	-16	18	0	29	17	75	1.41	- 0.57	0.78	10	1	8.1	6	4.6	25	40	27	16	4	10	17	7.1	
SPRINGFIELD	588	994.9	1017.9	38	22	29.5	1.1	66	24+	- 5	18	0	27	22	75	2.41	0.52	1.35	4	1	6.4	5	5.9	22	51	SW	6	4	11	16	6.5	68

See footnotes at end of table

CLIMATOLOGICAL DATA

ENGLISH UNITS

State and Station	Elevation (ground)	Pressure: Station Ø	Pressure: Sea level	Temperature: Average maximum	Temperature: Average minimum	Temperature: Average	Temperature: Departure from normal	Temperature: Highest	Temperature: Date	Temperature: Lowest	Temperature: Date	Temperature: No. of days: Max. 90°F. or above	Temperature: No. of days: Min. 32°F. or below	Temperature: Average dew point	Average relative humidity	Precipitation: Total	Precipitation: Departure from normal	Precipitation: Greatest in 24 hours	Precipitation: No. of days: .01 inch or more	Precipitation: No. of days: With thunderstorms	Precipitation: Snow, Sleet: Total	Precipitation: Snow, Sleet: Maximum depth on ground	Wind: Resultant speed	Wind: Resultant direction	Wind: Fastest mile: Speed	Wind: Fastest mile: Direction	Wind: Fastest mile: Date	No. of days (sunrise to sunset): Clear, 0-3	No. of days (sunrise to sunset): Partly cloudy, 4-7	No. of days (sunrise to sunset): Cloudy, 8-10	Sky cover, tenths (sunrise to sunset)	Possible sunshine
	Ft.	Mb.	Mb.	°F.	°F.	°F.	°F.	°F.		°F.				°F.	%	In.	In.	In.			In.	In.	M.p.h.		M.p.h.							%
INDIANA																																
EVANSVILLE	381	1005.4	1019.8	47	27	36.9	2.7	72	23	5	18	0	24	28	73	1.09	-2.89	0.63	4	1	0.1	T	4.5	21	31	S	7	8	6	17	6.5	53
FORT WAYNE	791	986.5	1017.6	36	21	28.1	1.1	61	24	-1	18	0	28	21	76	1.93	-0.74	1.31	14	0	5.6	3	7.3	24	34	SW	7	1	10	20	8.0	43
INDIANAPOLIS	792	988.2	1018.3	41	24	32.6	3.5	70	24	-3	18	0	24	25	75	1.81	-1.24	1.18	8	0	2.4	1	5.4	23	31	SW	25	6	7	18	7.4	34
SOUTH BEND	773	987.8	1016.6	35	23	29.0	3.4	63	24	-2	18	0	27	21	73	3.56	1.36	2.61	15	1	30.4	17	6.5	23	28	25	25+	3	5	23	8.3	
IOWA																																
BURLINGTON	692			37	18	27.0	2.6	65	24	-10	18	0	28	18	70	2.12	0.48		4	1	14.0		4.6	27	26	3	26	7	8	16	6.3	
DES MOINES	938	981.4	1017.3	33	14	23.7	3.8	62	24	-13	18	0	30	19	82	0.77	-0.53	0.41	9	1	4.0	5	3.3	29	39	NW	16	8	7	16	6.6	57
DUBUQUE	1056	975.3		30	13	21.5	2.3	59	24	-23	18	0	29			1.80	-0.03	0.82	7		4.8	8						7	5	19	7.3	
SIOUX CITY	1095	975.6	1017.3	30	9	19.4	0.7	42	22+	-19	18	0	31	17	85	0.41	-0.37	0.20	11	1	3.9	9	2.5	32	56	NW	16	5	6	20	7.3	50
WATERLOO	868	983.1	1016.3	30	11	20.2	2.3	54	24	-26	18	0	31	15	78	1.53	0.38	1.23	7	1	2.6	6	2.9	27	44	29	16	7	6	18	7.0	
KANSAS																																
CONCORDIA	1470	963.1	1017.7	39	18	28.4	0.9	59	24	-5	8	0	29	22	79	0.38	-0.32	0.18	7	1	2.9	10	3.2	25	34	NW	7+	11	7	13	5.7	59
DODGE CITY	2582	924.5	1017.5	47	22	34.5	3.4	78	22	2	8	0	27	20	63	0.32	-0.25	0.19	5	0	4.1	3	3.0	25	38	N	2	13	7	11	5.2	69
GOODLAND	3650	886.9	1016.8	48	19	33.5	6.1	73	22	0	8+	0	31	20	65	0.16	-0.23	0.08	4	0	4.3	1	5.1	26	46	31	6	7	13	11	6.0	
TOPEKA	876	985.8	1018.4	43	20	31.5	2.7	73	23	4	18	0	27	21	66	1.06	-0.04	1.01	4	2	3.4	4	3.2	26	38	SW	24	9	5	17	6.0	67
WICHITA	1321	969.2	1018.6	46	23	34.3	2.3	75	22	6	8	0	27	22	66	0.28	-0.53	0.28	2	1	2.1	4	2.3	24	39	SW	24	14	7	10	4.8	68
KENTUCKY																																
COVINGTON	869	986.8	1019.1	45	26	35.4	3.8	69	26+	5	18	0	23	26	70	0.75	-2.81	0.44	6	0	2.5	1	6.8	24	29	28	27+	4	10	17	7.2	
LEXINGTON	966	983.4	1020.0	46	29	37.3	2.8	71	24	8	18	0	20	27	69	1.35	-3.59	0.54	9	0	1.5	1	7.0	21	29	23	27	6	7	18	6.7	
LOUISVILLE	477	1001.4	1019.6	46	27	36.3	1.3	71	23	5	18	0	23	26	65	1.11	-2.99	0.68	4	0	0.4	T	5.5	24	31	SW	7+	6	11	14	6.6	55
LOUISIANA																																
ALEXANDRIA	92	1017.6	1022.0	58	36	46.7	-3.6	76	24	22	12	0	16	39	79	1.99	-3.33	1.14	9	1	0.0	0	0.5	32	28	23	26	7	4	20	7.2	
BATON ROUGE	64	1019.0	1021.7	62	41	51.5	-1.4	80	26+	28	16+	0	7	40	69	2.75	-2.03	1.37	8	2	0.0	0	1.4	5	25	19	26	5	7	19	7.1	
LAKE CHARLES	9	1021.0	1021.9	62	43	52.5	-1.2	78	31+	32	16+	0	3	44	78	1.70	-2.74	1.06	7	1	0.0	0	1.7	7	21	21	26	6	7	18	7.1	
NEW ORLEANS	3	1020.7	1021.5	61	44	52.5	-2.1	78	26	31	29+	0	4	46	79	4.22	0.38	1.76	8	1	0.0	0	2.6	3	23	19	26	8	5	18	6.7	
SHREVEPORT	254	1011.5	1021.0	58	37	47.6	0.1	78	23	21	19	0	17	37	71	1.36	-3.44	0.70	6	1	0.0	0	1.9	20	37	22	26	6	5	20	6.9	53
MAINE																																
CARIBOU	624	991.2		23	5	14.3	3.8	38	26+	-20	19	0	31			2.23	0.12	0.92	19		27.8	27						4	4	23	8.0	
PORTLAND	47	1013.9	1016.1	34	15	24.4	2.6	45	26+	-7	19	0	31	18	74	2.52	-1.85	1.35	10	0	12.4	7	3.1	30	30	NW	30	8	5	18	6.7	42
MARYLAND																																
BALTIMORE	148	1013.2	1019.0	46	29	37.4	2.6	75	25	13	20	0	24	26	65	0.99	-2.44	0.66	4	1	0.4	1	4.4	27	47	W	29	9	11	11	5.8	51
MASSACHUSETTS																																
BLUE HILL OBS R	629			39	25	32.3	5.3	61	23	3	19	0	24			1.96	-2.53	0.91	10		2.4	4			43	NE	27+					48
BOSTON	15	1015.6	1016.6	41	29	35.1	5.2	62	23	7	19	0	20	24	65	2.28	-1.66	1.15	11	0	0.5	1	6.8	28	34	NE	28+	7	5	19	6.9	49
NANTUCKET	43	1016.3	1016.7	43	28	35.2	2.2	63	24	9	19	0	22	28	76	2.36	-1.86	0.86	9	2	0.7	T	4.8	27	38	SW	28	6	8	17	6.7	46
PITTSFIELD	1170			36	17	26.3	4.5	56	23	-5	19	0	27			1.74	-1.23	0.62	14		12.5	13										
WORCESTER	986	978.7	1016.6	36	23	29.4	5.4	59	23	1	19	0	26	22	75	2.38	-1.33	1.13	12	0	2.5	5	6.3	27	29	31	18	7	5	19	6.9	
MICHIGAN																																
ALPENA	689	988.2	1014.4	31	12	21.3	1.6	49	25	-18	30	0	30	15	71	3.15	1.20	1.30	17	1	32.6	17	2.3	24	35	NE	27	5	2	24	8.0	29
DETROIT	619			36	24	30.0	3.1	61	23	2	18	0	25							0			6.7	25	29	23	25+					
DETROIT M WAYNE CO	633	991.2	1016.1	36	22	29.3	2.8	61	23	2	18	0	26	23	77	2.34	0.41	1.72	11	0	5.4	4	6.7	25	36	W	17	4	5	22	7.6	37
DETROIT WILLOW RUN	711	987.5	1016.6	35	20	27.4	0.8	59	25+	0	18	0	29	19	72	2.31	0.37	1.84	9	0	5.6	5	8.1	24	30	4	26+	4	4	23	7.7	
FLINT	770	986.8	1015.6	34	18	26.0	1.5	57	25+	-13	30	0	29	19	74	2.41	0.71	1.81	15	0	27.6	23	7.8	24	35	27	17	4	5	22	8.2	
GRAND RAPIDS	784	985.4	1015.4	36	21	28.6	4.6	62	24	-10	18	0	29	23	78	1.94	0.03	0.86	17	1	29.8	16	5.6	22	46	SW	16	4	2	25	8.5	29
HOUGHTON LAKE	1149	971.2	1014.8	30	13	21.7		50	25	-13	18	0	31	18	81	2.02		0.61	19	1	22.6	11	4.3	24	28	28	17	3	6	22	8.1	
LANSING	841	982.7	1015.4	35	19	26.9	2.6	66	24	-15	30	0	27	22	80	2.18	0.22	1.23	14	1	30.1	24	7.3	24	45	W	17	3	6	22	8.1	38
MARQUETTE U	677			27	14	20.4	0.9	46	23	-12	18	0	31			2.71	0.82	0.83	22		29.8	29			35	NW	16	3	2	26	9.6	33
MUSKEGON	627	991.9	1015.5	36	22	28.6	2.6	59	24	3	18	0	30	23	81	2.09	-0.01	0.67	18	1	37.5	13	4.8	25	40	20	24	1	3	27	9.2	
SAULT STE MARIE	721	986.5	1014.0	25	10	17.4	1.6	39	25+	-17	18	0	31	12	76	3.03	0.96	0.53	25	1	29.2	24	0.8	36	35	NW	17	4	4	23	8.3	28
MINNESOTA																																
DULUTH	1428	961.7	1015.7	21	2	11.2	2.5	37	23	-30	18	0	31	5	73	3.12	1.97	1.13	20	1	36.7	31	2.8	31	49	E	24	8	4	19	7.0	42

See footnotes at end of table

CLIMATOLOGICAL DATA

ENGLISH UNITS

JANUARY 1967

State and Station	Elevation (ground)	Pressure: Station Ø	Pressure: Sea level	Temperature: Average maximum	Temperature: Average minimum	Temperature: Average	Temperature: Departure from normal	Temperature: Highest	Temperature: Date	Temperature: Lowest	Temperature: Date	No. of days: Max. 90°F. or above	No. of days: Min. 32°F. or below	Average dew point	Average relative humidity	Precipitation: Total	Precipitation: Departure from normal	Precipitation: Greatest in 24 hours	No. of days: .01 inch or more	No. of days: With thunderstorms	Snow, Sleet: Total	Snow, Sleet: Maximum depth on ground	Wind: Resultant speed	Wind: Resultant direction	Wind: Fastest mile: Speed	Wind: Fastest mile: Direction	Wind: Fastest mile: Date	No. of days (sunrise to sunset): Clear, 0-3	No. of days (sunrise to sunset): Partly cloudy, 4-7	No. of days (sunrise to sunset): Cloudy, 8-10	Sky cover, tenths (sunrise to sunset)	Possible sunshine
	Ft.	Mb.	Mb.	°F.	°F.	°F.	°F.	°F.		°F.				°F.	%	In.	In.	In.			In.	In.	M.p.h.		M.p.h.							%
MINNESOTA																																
INTERNATIONAL FALLS	1179	971.2	1017.0	15	- 8	3.3	0.2	33	13+	-34	18+	0	31	- 3	70	0.95	0.11	0.28	13	0	12.4	15	1.5	28	28	27	23	6	7	18	6.9	
MINNEAPOLIS	834	984.4	1016.3	25	5	14.6	2.2	41	23	-31	18	0	31	8	73	3.63	2.93	1.21	16	1	35.3	22	1.6	32	38	NW	16	3	8	20	7.7	33
ROCHESTER	1297	966.1	1016.1	24	7	15.5	1.9	39	23	-31	18	0	31	11	81	2.53	1.62	1.42	15	1	12.4	12	4.0	25	41	27	16	5	5	21	7.6	
ST CLOUD	1034	976.0	1015.8	23	2	12.2	2.1	37	22+	-32	18	0	31		72	1.99	1.27	0.54	16		26.1	16						5	7	19	7.3	
MISSISSIPPI																																
JACKSON	310	1009.5	1021.8	58	35	46.4	- 1.5	79	24	20	16	0	15	38	78	1.86	- 3.32	1.08	9	1	0.0	0	0.9	16	26	NW	26+	6	7	18	7.0	44
MERIDIAN	290	1010.8	1022.2	59	35	46.9	- 1.2	77	24	22	16	0	14	37	73	2.19	- 2.50	0.94	8	1	0.0	0	0.8	29	23	30	26	5	9	17	6.3	
MISSOURI																																
COLUMBIA	778	988.5	1017.8	43	23	33.1	2.8	75	23+	0	18	0	25	22	66	1.92	0.21	1.25	5	4	3.4	3	3.7	24	52	SW	24	8	9	14	5.8	75
KANSAS CITY	742	990.2	1018.1	44	24	33.9	2.2	73	23	5	18	0	27	23	65	2.09	0.68	1.81	4	3	7.6	8	3.7	24	41	SW	24	10	4	17	5.9	61
SAINT JOSEPH	811			41	17	28.6	1.4	68	23+	0	18+	0	28	20	72	1.12	- 0.08	0.55	4	3	6.7	6	2.0	26	32	23	24	10	8	13	5.6	
ST LOUIS	535	997.6	1018.7	45	25	34.7	2.8	75	23	1	18	0	25	24	68	2.89	0.91	2.16	5	2	1.4	1	3.9	24	38	SW	24	4	17	10	6.3	72
SPRINGFIELD	1268	972.2	1019.0	48	22	35.1	1.5	74	22	3	18	0	27	23	64	1.17	- 0.79	1.09	3	2	0.7	1	3.9	22	34	SW	24	13	10	8	4.5	76
MONTANA																																
BILLINGS	3567	887.9	1014.9	38	22	30.2	7.0	63	28	- 2	74	0	26	18	63	0.36	- 0.18	0.13	8	0	6.1	2	7.1	26	49	NW	15	5	4	22	7.9	39
GLASGOW	2284	930.6		23	2	12.5	2.7	43	20	-34	17	0	31			0.84	0.36	0.28	11		14.2	8						3	6	22	7.9	
GREAT FALLS	3662	883.8	1015.1	35	18	26.3	4.2	50	29+	- 8	25	0	25	17	69	1.12	0.51	0.36	12	0	10.9	3	9.1	23	51	SW	3	3	7	21	7.9	38
HAVRE	2582	920.1	1015.7	27	7	17.1	3.2	44	19	-18	7	0	31	11	78	0.35	- 0.14	0.11	7	0	6.3	3	3.7	25	40	NW	15	2	8	21	7.9	41
HELENA	3828	877.8	1016.4	38	19	28.7	10.1	54	19+	- 4	7	0	27	19	66	0.61	0.14	0.23	7	0	7.3	3	4.9	27	54	W	15	3	6	22	8.3	40
KALISPELL	2965	908.6	1015.7	35	23	28.8	9.0	44	28	0	2	0	28	24	80	1.75	0.38	0.30	18	0	8.9	6	4.6	18	32	31	15	4	4	23	8.3	
MILES CITY	2629	919.7	1016.0	33	14	23.4	6.9	48	11	- 9	17	0	31	16	73	0.33	- 0.11		6	0	2.4		2.6	27								
MISSOULA	3190	902.8	1017.3	36	26	31.0	11.8	47	15	7	24	0	29	24	77	1.22	0.30	0.21	16	1	7.4	2	2.0	29	38	SW	15	2	4	25	8.5	22
NEBRASKA																																
GRAND ISLAND	1841	949.2	1017.9	35	14	24.4	1.8	60	21	- 9	8	0	31	19	79	0.59	- 0.04	0.25	8	0	6.4	5	4.8	29	38	32	6	7	6	18	6.9	
LINCOLN U	1150			34	17	25.2	0.1	53	21	- 4	8	0	30			0.47	- 0.45	0.25	8		5.5	5			35	NW	16+	9	5	17	6.7	51
NORFOLK	1544			32	10	20.9	1.5	53	21	-13	8	0	31			0.48	- 0.30	0.37	5		5.5	8						4	9	18	7.3	
NORTH PLATTE	2775	916.4	1017.7	38	11	24.9	0.9	68	22	-13	8	0	31	16	73	0.47	0.04	0.26	7	0	9.3	6	3.5	32	41	NW	6	5	10	16	7.0	52
OMAHA	977	981.0	1017.6	37	14	25.5	3.2	57	22	- 5	18+	0	30	19	74	2.00	1.18	1.52	9	1	7.2	4	1.6	31	45	NW	16	7	11	13	6.5	46
SCOTTSBLUFF	3957	877.4	1016.5	44	18	31.0	5.7	64	22	0	8	0	30	19	65	0.18	- 0.11	0.08	4	0	3.0	2	5.8	31	45	28	30+	3	9	19	7.4	
VALENTINE	2587			38	13	25.5	5.5	68	22	-10	8	0	30			0.14	- 0.26	0.10	4		1.5	4			52	NW	16	4	13	14	6.9	64
NEVADA																																
ELKO	5050	846.6	1022.7	36	14	25.2	2.6	45	19	- 4	9	0	30	21	81	1.00	- 0.16	0.62	9	0	12.5	7	1.6	24	23	15	24	2	8	21	8.1	
ELY	6253	810.0	1021.9	40	12	26.2	3.4	56	15	- 7	6	0	30	15	67	1.86	1.08	0.88	7	0	24.8	12	4.8	20	39	S	24	6	6	19	7.2	60
LAS VEGAS	2162	943.1	1021.1	57	33	45.3	2.2	69	21	25	9+	0	15	24	47	0.47	- 0.06	0.46	3	0	0.0	0	2.3	23	44	NW	5	13	8	10	5.0	85
RENO	4404	868.3	1020.9	49	25	37.0	6.6	70	15	13	2	0	24	25	66	2.11	0.92	0.86	8	0	12.4	9	1.9	20	70	SE	20	3	8	20	7.7	56
WINNEMUCCA	4299	870.3	1021.7	44	21	32.6	5.4	58	15	4	2	0	26	24	72	0.93	- 0.12	0.26	9	0	4.1	3	2.7	20	32	SW	21	5	3	23	7.7	30
NEW HAMPSHIRE																																
CONCORD	342	1003.7	1016.9	36	14	24.8	3.6	57	24	- 8	19	0	30	17	73	1.23	- 2.00	0.69	10	0	8.3	9	3.2	31	34	W	30	5	9	17	7.0	44
MT WASHINGTON OBS	6262			16	1	8.9	2.6	36	25	-29	18	0	31			4.92	- 0.52	1.13	21	0	30.9	5			103Y	NW	31+	2	5	24	8.5	22
NEW JERSEY																																
ATLANTIC CITY	64	1016.6	1019.1	48	29	38.9	4.1	78	24	10	20	0	21	29	71	1.16	- 2.40	0.76	8	1	1.1	1	4.3	27	25	31	29	11	4	16	6.1	47
ATLANTIC CITY U	11			45	33	38.9	2.9	70	24	18	20+	0	18			0.87	- 2.88	0.40	8						39	NW	29					
NEWARK	7	1017.3	1018.4	44	30	36.9	4.6	68	24	13	19	0	20	26	67	1.15	- 2.18	0.69	9	1	1.3	1	5.0	27	33	29	29	8	11	12	6.2	
TRENTON U	56			44	31	37.7	4.6	70	24	13	19	0	21			1.47	- 1.63	1.06	7		0.4	3			35	W	28	10	11	10	5.8	53
NEW MEXICO																																
ALBUQUERQUE	5311	840.2	1021.6	48	18	33.2	- 1.8	64	31	1	8	0	31	9	39	0.01	- 0.40	0.01	1	0	T	0	3.5	35	42	NW	6	14	9	8	4.2	88
CLAYTON	4969			53	21	37.1	3.9	69	28+	4	7	0	29			0.07	- 0.28	0.05	3		1.4	1						9	9	13	5.8	
RATON	6379			47	13	30.0	1.0	66	30	-12	8	0	30			0.37	0.01	0.36	3		4.6	4						8	12	11	5.9	
ROSWELL	3617	893.0		62	20	41.2	3.3	80	30+	- 2	9	0	27	10	32	0.00	- 0.48	0.00	0	0	0.0	0	2.5	27	43	NW	6	17	10	4	3.5	90
SILVER CITY	5373			56	24	39.9	0.4	69	29	6	8	0	27			0.00	- 0.63	0.00	0		0.0	0						25	3	3	2.2	

See footnotes at end of table

CLIMATOLOGICAL DATA

ENGLISH UNITS

State and Station	Elevation (ground)	Pressure: Station ⌀	Pressure: Sea level	Temperature: Average maximum	Temperature: Average minimum	Temperature: Average	Temperature: Departure from normal	Temperature: Highest	Temperature: Date	Temperature: Lowest	Temperature: Date	No. of days: Max. 90°F. or above	No. of days: Min. 32°F. or below	Average dew point	Average relative humidity	Precipitation: Total	Precipitation: Departure from normal	Precipitation: Greatest in 24 hours	No. of days: .01 inch or more	No. of days: With thunderstorms	Snow, Sleet: Total	Snow, Sleet: Maximum depth on ground	Wind: Resultant speed	Wind: Resultant direction	Fastest mile: Speed	Fastest mile: Direction	Fastest mile: Date	No. of days (sunrise to sunset): Clear, 0-3	Partly cloudy, 4-7	Cloudy, 8-10	Sky cover, tenths (sunrise to sunset)	Possible sunshine
	Ft.	Mb.	Mb.	°F.	°F.	°F.	°F.	°F.		°F.				°F.	%	In.	In.	In.			In.	In.	M.p.h.		M.p.h.							%
NEW YORK																																
ALBANY	275	1006.4	1017.5	36	18	27.0	4.3	53	24	- 5	19	0	29	20	72	1.22	- 1.25	0.85	11	0	5.7	13	5.0	25	33	NW	29	4	5	22	7.5	37
BINGHAMTON	1590	956.0	1016.4	35	23	29.0	5.2	63	25	0	19	0	26	23	78	1.60	- 0.90	1.04	14	0	13.2	7	5.2	24	40	E	27	0	5	26	8.8	36
BUFFALO	705	989.5	1016.0	36	23	29.8	5.3	61	25	4	19	0	26	24	79	1.18	- 1.66	0.36	21	0	11.6	3	9.8	24	37	W	17	2	3	26	8.9	27
NEW YORK U	132	1014.2	1017.4	43	32	37.4	4.2	68	24	13	19	0	19	27	69	1.39	- 1.92	0.85	9	1	1.4	T	4.4	28	35	NE	27					48
J.F. KENNEDY	13	1017.3	1018.1	43	30	36.4	4.6	64	24	11	19	0	21	28	74	1.47	- 1.76	0.83	8	1	2.8	1	4.5	29	44	9	27	7	10	14	6.3	
NEW YORK LA GUARDIA	11	1016.3	1018.2	44	33	38.2	4.6	68	24	13	19	0	16	27	65	1.06	- 2.25	0.62	9	0	0.9	T	5.1	29	41	NE	27	8	8	15	6.4	
ROCHESTER	547	995.9	1016.8	38	24	31.1	5.9	68	25	5	31+	0	25	21	66	0.94	- 1.46	0.33	15	0	12.7	4	6.9	24	37	SW	25	2	6	23	8.4	37
SYRACUSE	410	1001.0	1016.2	38	23	30.6	6.6	70	25	- 5	19	0	23	22	72	1.47	- 1.68	0.46	15	0	18.3	11	4.7	25	31	W	17	2	4	25	8.4	28
NORTH CAROLINA																																
ASHEVILLE	2140	942.4	1020.1	51	26	38.7	1.1	71	23	13	12	0	27	29	76	2.02	- 2.15	1.03	9	2	1.5	1	3.5	35	30	35	29	9	12	10	5.6	68
CAPE HATTERAS R	7	1020.0	1020.2	56	41	48.5	1.9	71	27	29	12+	0	2	41	78	4.08	0.18	0.90	13	1	0.0	0	4.9	31	34	NSW	28+	10	8	13	6.1	46
CHARLOTTE	736	992.2	1020.3	54	33	43.3	0.6	74	24	20	12	0	18	34	72	2.76	- 0.77	1.20	10	1	T	T	2.1	24	32	SW	27	11	8	12	5.4	70
GREENSBORO	897	987.8	1020.3	54	32	43.0	3.3	76	24	15	20	0	16	34	74	1.84	- 1.56	0.60	7	1	0.8	1	3.2	24	34	W	27	10	8	13	5.9	64
RALEIGH	434	1004.1	1020.3	55	35	44.8	3.2	77	24	16	12	0	15	35	71	1.64	- 1.58	0.37	8	1	0.5	1	3.2	24	28	25	27	8	10	13	6.1	54
WILMINGTON	28	1019.6	1021.1	61	40	50.4	2.5	77	24	26	12	0	6	41	73	3.89	1.04	0.86	11	0	0.0	0	1.7	27	40	SW	27	8	10	13	6.0	58
NORTH DAKOTA																																
BISMARCK	1647	954.3	1017.1	24	- 1	11.2	1.3	42	11	-40	17	0	31	4	67	0.85	0.41	0.22	10	0	12.7	6	3.6	32	47	NW	16	3	5	23	7.9	47
FARGO	896	982.1	1016.9	20	- 1	9.3	2.0	37	11	-27	18	0	31	3	75	1.03	0.50	0.36	13	0	15.1	11	2.4	34	56	N	16	5	5	21	7.7	49
WILLISTON	1899			23	0	11.7	3.4	40	21+	-34	17	0	31			1.42	0.87	0.49	13		16.6	7			45	W	8	2	9	20	7.8	38
OHIO																																
AKRON	1208	971.9	1017.6	40	25	32.3	4.0	66	25+	4	18	0	22	24	73	1.14	- 1.72	0.56	9	1	4.9	3	7.3	23	32	18	7	2	8	21	8.0	
CINCINNATI OBS	761			44	28	36.0	2.3	70	24	4	18	0	23			0.64	- 3.03	0.38	5		2.0	1			24	SE	7					39
CLEVELAND	777	987.5	1017.3	40	25	32.4	4.0	68	23	7	18	0	24	24	72	0.97	- 1.70	0.54	12	0	2.0	1	8.4	23	30	SW	25+	0	9	22	8.3	35
COLUMBUS	812	988.2	1018.9	42	27	34.8	4.9	68	23	7	18	0	23	27	72	0.78	- 2.38	0.44	7	0	2.8	2	6.2	24	34	SW	7	4	6	21	7.9	39
DAYTON	1002	981.0	1018.3	42	26	33.9	4.3	69	23	3	18	0	24	23	67	0.69	- 2.49	0.31	8	0	3.6	2	6.9	22	32	SE	7	2	8	21	7.8	45
MANSFIELD	1295			38	23	30.7	3.4	63	23	0	18	0	25	22	70	0.74	- 2.48	0.38	7	0	1.4	1	9.4	24				3	7	21	7.9	
TOLEDO	676	991.5	1017.5	37	22	29.1	2.8	62	23	0	18	0	29	21	72	1.29	- 1.04	0.84	13	0	4.1	2	6.9	24	32	W	17	3	6	22	7.8	40
YOUNGSTOWN	1178	973.6	1017.5	37	22	29.5	2.2	62	25	1	18	0	25	24	77	1.26	- 1.90	0.57	13	0	8.1	5	6.5	24	27	20	7	1	7	23	8.3	
OKLAHOMA																																
OKLAHOMA CITY	1285	971.6	1018.9	55	28	41.8	4.8	79	22	11	18+	0	22	26	59	0.77	- 0.54	0.77	2	2	T	T	1.6	21	38	NW	26+	16	9	6	3.8	84
TULSA	650	994.2	1019.3	53	26	39.6	3.4	76	24	9	18	0	25	26	64	1.51	- 0.20	1.49	3	2	0.7	T	3.6	21	36	SW	24	14	9	8	4.0	77
OREGON																																
ASTORIA	8	1015.2	1016.1	49	39	43.8	3.1	54	28+	27	31	0	2	41	87	14.95	3.24	2.45	28	2	T	T	4.8	20	37	19	19	0	1	30	9.4	
BURNS U	4151	873.7	1019.7	40	23	31.1	6.3	50	15	5	23	0	28	25	78	2.15	0.53	0.72	14		15.7	10	2.6	26				3	6	22	7.9	
EUGENE	359	1005.1	1018.7	50	39	44.4	5.3	57	27	30	8	0	2	40	87	10.33	4.20	2.54	21	0	T	0	6.4	18	35	19	19	0	3	28	9.5	
MEACHAM	4050	875.0	1018.3	35	26	30.1	4.1	47	29	16	23+	0	28	25	85	6.16	1.96	1.28	24		42.0	19	2.0	22				1	0	30	9.6	
MEDFORD	1298	972.6	1021.2	46	33	39.6	4.2	57	29	24	17	0	16	34	83	5.44	2.30	1.34	16	0	1.1	1	0.7	15	26	20	19	1	4	26	9.0	
PENDLETON	1482	962.8	1017.3	49	36	42.4	10.2	63	29	30	23+	0	9	33	72	1.59	0.17	0.34	16	0	2.3	1	5.5	23	35	26	1	2	4	25	8.4	
PORTLAND	21	1016.6	1017.8	49	38	43.6	5.2	58	28	31	31	0	1	40	87	6.21	0.84	1.14	26	1	T	0	6.5	16	47	S	29	0	1	30	9.6	16
SALEM	196	1010.5	1018.0	50	38	44.1	5.6	57	28+	29	24	0	4	39	82	7.29	0.59	2.30	23	0	T	T	8.6	18	35	19	29	0	2	29	9.3	
SEXTON SUMMIT R	3836	883.8	1018.9	41	30	35.2	1.1	56	14	21	5+	0	23			5.66	0.07	1.12	20		25.9	10			58	15	19	2	2	27	8.9	
PACIFIC AREA																																
CANTON ISLAND	8			87	78	82.6	- 0.5	89	5	76	3	0	0			0.28	- 2.33	0.24	6		0.0	0						9	18	4	4.6	
ENIWETOK	13	1008.5	1009.0	86	77	81.6	0.4	87	25+	75	16+	0	0	74	79	2.28	1.26	0.85	16		0.0	0	18.2	7								
TAGUAC GUAM R	361			83	72	77.5	- 0.7	85	12	69	18+	0	0			5.26	0.63	0.77	22		0.0	0			30	E	1					49
JOHNSTON	7	1013.5	1014.0	80	74	77.0	- 0.1	83	26+	66	7	0	0	68	73	0.87	- 3.02	0.19	14	0	0.0	0	14.1	9	32	E	18+	15	14	2	4.2	75
KOROR R	94	1004.4	1008.2	85	75	80.1	- 0.2	89	16+	71	30+	0	0	75	87	18.86	7.13	4.15	26	4	0.0	0	6.5	6	24	NW	30	0	0	31	10.0	36
KWAJALEIN	8	1007.8	1008.6	86	77	81.0	0.9	88	25	74	29+	0	0	74	80	5.14	1.53	1.22	20	0	0.0	0	18.4	7	37	11	24	2	8	21	8.1	
MAJURO	10	1007.8	1008.2	85	77	81.0	0.8	87	26	74	31+	0	0	74	79	11.88	4.90	4.31	19	0	0.0	0	13.5	8	38	NE	13	1	7	23	8.6	44
MARCUS ISLAND	20	1013.5	1015.5	76	68	72.2	0.1	81	14+	55	27	0	0	63	74	2.01	- 1.75	1.25	12	0	0.0	0	4.0	2	44	NE	27	8	13	10	6.1	54
PAGO PAGO	12	1009.8	1009.9	87	74	80.4		90	11+	69	25	3	0	75	83	6.97		1.38	25	2	0.0	0	4.5	8	28	SE	5	3	6	22	7.8	60
PONAPE R	123	1002.0	1007.5	87	76	81.5	1.0	90	31	73	18+	1	0	74	79	10.21	- 0.86	3.07	23	1	0.0	0	8.8	9	21	NE	1	0	3	28	8.9	57
TRUK MOEN ISLAND	5	1007.5	1007.7	86	77	81.3	0.6	87	31+	74	30+	0	0	75	80	8.04	- 0.36	1.31	23	0	0.0	0	10.6	7	27	E	20	0	0	31	9.8	77
WAKE	11	1013.5	1013.7	82	73	77.4	0.0	83	26+	71	29+	0	0	68	75	1.17	0.03	0.48	15	0	0.0	0	13.2	8	30	6	2	8	16	7	5.3	

See footnotes at end of table

CLIMATOLOGICAL DATA

ENGLISH UNITS

State and Station	Elevation (ground)	Pressure: Station Ø	Pressure: Sea level	Temperature: Average maximum	Temperature: Average minimum	Temperature: Average	Temperature: Departure from normal	Temperature: Highest	Temperature: Date	Temperature: Lowest	Temperature: Date	No. of days: Max. 90°F. or above	No. of days: Min. 32°F. or below	Average dew point	Average relative humidity	Precipitation: Total	Precipitation: Departure from normal	Precipitation: Greatest in 24 hours	No. of days: .01 inch or more	No. of days: With thunderstorms	Snow, Sleet: Total	Snow, Sleet: Maximum depth on ground	Wind: Resultant speed	Wind: Resultant direction	Wind: Fastest mile: Speed	Wind: Fastest mile: Direction	Wind: Fastest mile: Date	No. of days (sunrise to sunset): Clear, 0-3	No. of days (sunrise to sunset): Partly cloudy, 4-7	No. of days (sunrise to sunset): Cloudy, 8-10	Sky cover, tenths (sunrise to sunset)	Possible sunshine
	Ft.	Mb.	Mb.	°F.	°F.	°F.	°F.	°F.		°F.				°F.	%	In.	In.	In.			In.	In.	M.p.h.		M.p.h.							%
PACIFIC AREA																																
YAP R	62	1006.1	1008.0	85	75	79.8	- 0.7	87	2	72	29+	0	0	75	84	12.02	4.15	4.04	25	1	0.0	0	11.4	5	25	NE	27	0	0	31	9.9	52
PENNSYLVANIA																																
ALLENTOWN	387	1004.1	1018.6	40	23	31.3	2.3	66	24	6	19	0	26	22	70	1.76	- 1.41	1.24	7	1	0.7	6	3.5	27	33	28	29	8	8	15	6.3	
ERIE	731	989.2	1016.8	39	26	32.8	5.5	64	25+	2	19	0	23	23	68	0.90	- 1.77	0.26	16	0	6.0	2	9.4	23	32	17	7	2	4	25	8.7	
HARRISBURG	338	1005.4	1018.7	41	26	33.6	2.3	71	25+	11	19+	0	26	24	70	1.81	- 0.95	1.34	8	1	1.6	3	3.4	29	37	W	27	7	9	15	6.5	58
PHILADELPHIA	5	1018.0	1019.0	44	28	36.0	3.7	69	24	13	19	0	23	27	71	1.67	- 1.65	1.22	6	1	0.6	1	3.9	29	30	W	28+	7	10	14	6.5	52
PITTSBURGH	1137	972.9	1018.1	41	24	32.3	3.4	66	25	7	18	0	24	24	72	1.06	- 1.91	0.47	9	0	4.5	4	7.2	23	30	21	7	4	7	20	7.8	29
READING U	266			44	30	37.1	4.4	73	25	12	19	0	21			1.46	- 1.61	1.05	7		0.2	6			50	E	27	11	8	12	5.9	51
SCRANTON	930	982.7	1018.1	39	26	32.6	4.9	67	25	6	19	0	23	25	75	1.11	- 1.18	0.76	7	1	8.3	5	3.1	24	34	E	27	4	5	22	7.7	39
WILLIAMSPORT	524	998.3	1018.1	39	24	31.4	2.6	69	25	6	19	0	26	26	80	1.35	- 1.32	0.83	10	1	3.0	3	2.2	28	29	11	27	2	8	21	7.7	
RHODE ISLAND																																
BLOCK ISLAND	110			42	29	35.8	3.7	56	24	12	19	0	19			1.90	- 1.94	1.25	12		0.5	T						7	8	16	6.6	
PROVIDENCE	51	1014.9	1017.2	42	26	33.7	4.5	65	24	8	19	0	24	24	70	1.60	- 2.21	0.91	10	0	1.3	1	5.2	28	29	23	21	7	4	20	6.7	53
SOUTH CAROLINA																																
CHARLESTON	40	1019.3	1020.9	63	38	50.6	0.8	78	26	25	12	0	13	40	72	4.93	2.39	1.35	10	0	0.0	0	1.4	27	40Y	SW	27	10	8	13	5.8	54
CHARLESTON U	9			59	44	51.6	0.1	71	27	33	20+	0	0			4.87	2.47	1.37	11		0.0	0			31	W	27					
COLUMBIA	241	1012.5	1020.8	60	34	46.9	0.0	76	26+	21	12	0	14	37	75	2.79	- 0.23	0.89	11	0	0.0	0	2.2	27	31	28	27	10	8	13	5.6	60
GNVLE-SPARTANBURG	957	985.8	1021.1	55	33	44.0	0.3	76	24	20	12	0	16	33	68	3.97	- 0.31	1.90	10	1	0.5	T	2.1	26	44	SW	27	13	6	12	5.3	61
SOUTH DAKOTA																																
ABERDEEN	1296	967.8	1016.8	28	2	15.1	4.3	42	21+	-26	17	0	31	8	73	0.50	- 0.16	0.21	7	0	7.9	4	2.7	33	58	34	16	4	4	23	7.8	
HURON	1282	967.8	1016.6	31	8	19.5	7.0	50	22	-14	8	0	31	13	76	0.39	- 0.09	0.24	8	0	6.7	6	2.4	29	57	NW	16	7	3	21	7.4	50
RAPID CITY	3162	901.5	1015.6	39	17	27.9	5.9	59	22+	- 1	18+	0	30	19	71	0.47	0.11	0.19	9	0	4.0	3	6.0	31	65	SW	22	7	7	17	6.9	47
SIOUX FALLS	1418	962.8	1016.4	29	6	17.6	2.4	45	22	-22	18	0	31	12	75	0.75	0.13	0.49	6	0	6.0	9	3.0	31	45	32	16	6	8	17	7.3	
TENNESSEE																																
BRISTOL	1507	965.1	1020.9	49	28	38.2	- 0.1	72	26	14	12	0	22	29	75	2.00	- 1.69	0.75	8	0	4.6	4	2.6	25	28	24	27	6	9	16	6.6	
CHATTANOOGA	665	995.9	1021.4	51	31	41.0	- 0.7	71	25+	17	12	0	19	33	78	3.02	- 2.59	1.65	8	2	T	T	1.3	24	29	S	6	10	7	14	6.0	53
KNOXVILLE	980	984.8	1020.7	51	32	41.9	0.5	72	26	19	12	0	18	33	74	2.67	- 2.21	1.34	9	2	2.2	1	3.3	27	32	W	27	6	10	15	6.4	43
MEMPHIS	258	1010.8	1021.5	52	33	42.2	0.7	73	24+	13	18	0	20	30	64	2.23	- 3.84	1.09	7	2	0.6	1	4.3	22	36	SE	6	8	7	16	6.1	57
NASHVILLE	590	998.6	1020.8	52	32	42.3	2.4	73	25+	15	18	0	21	30	65	1.62	- 3.87	0.95	5	1	1.2	1	4.7	22	32	S	7	7	7	17	6.6	54
OAK RIDGE R	905			50	31	40.5	0.6	70	23	18	12	0	21			3.78	- 2.16	2.25	9		4.2	3			50Y		27	9	5	17	6.7	
TEXAS																																
ABILENE	1762	956.7	1019.2	64	32	48.0	3.4	84	29	14	8	0	18	28	49	T	- 0.88	T	0	0	0.0	0	4.5	22	42	N	6	16	8	7	3.8	90
AMARILLO	3604	891.0	1016.3	57	24	40.7	4.0	79	22	6	9	0	26	17	45	T	- 0.65	T	0	0	T	T	6.3	26	54	NW	6	13	11	7	4.5	88
AUSTIN	597	998.6	1020.9	62	40	50.9	0.5	78	30	27	19+	0	10	36	61	0.25	- 2.10	0.18	3	0	T	0	0.3	25	30	NW	26	12	4	15	5.6	56
BROWNSVILLE	19	1019.6	1020.1	68	49	58.5	- 2.9	80	26	33	9+	0	0	51	79	1.69	0.34	1.10	6	0	T	0	0.5	14	30	S	6	9	6	16	6.1	43
CORPUS CHRISTI	41	1019.3	1020.8	66	46	56.1	- 1.3	84	6	25	4	0	2	46	75	2.63	1.00	1.30	8	0	1.0	T	2.5	10	40	S	6	9	6	16	6.3	40
DALLAS	481	1002.4	1020.2	61	37	49.4	3.5	82	24	23	8	0	14	33	59	0.34	- 1.98	0.20	3	1	0.0	0	3.3	19	33	NW	26+	15	6	10	4.8	68
DEL RIO	1026	983.7	1020.5	65	38	51.5	0.2	84	30	25	8	0	9	27	46	0.02	- 0.87	0.02	1	0	0.0	0	1.6	11	23	33	17	14	6	11	4.5	
EL PASO	3918	884.5	1019.3	59	24	41.6	- 1.3	74	31+	9	9	0	25	11	30	0.00	- 0.46	0.00	0	0	0.0	0	1.1	33	49	W	6	23	3	5	2.8	97
FORT WORTH	537	999.3	1020.3	61	35	48.3	2.8	80	24	20	9	0	17	31	58	0.28	- 1.76	0.18	2	1	0.0	0	3.2	22	31	33	26	16	5	10	4.5	
GALVESTON U	7			59	48	53.3	- 1.6	69	31+	37	19+	0	0			1.60	- 1.86	0.99	8		0.0	0			29	NE	7					47
HOUSTON U	41			63	47	54.8	0.2	78	24+	34	9	0	0			1.89	- 1.83	1.08	7		0.0	0										
HOUSTON	50	1019.0	1021.2	66	44	54.9	1.3	83	23	26	4	0	1	41	67	2.41	- 1.37	1.53	7	0	T	T	0.6	33	31	20	6	7	4	20	7.1	44
LUBBOCK	3254	904.8	1018.1	59	22	40.7	1.5	80	30	3	9+	0	25	16	43	0.00	- 0.68	0.00	0	0	0.0	0	5.8	26	41	30	6	18	7	6	3.7	
MIDLAND	2851	918.4	1018.6	61	26	43.6	- 0.4	80	30	7	9	0	22	18	43	0.00	- 0.80	0.00	0	0	0.0	0	3.4	23	35	32	6	17	9	5	3.1	
PORT ARTHUR	16	1021.0	1021.6	62	42	51.8	- 1.8	78	31	27	4	0	5	43	78	1.92	- 2.31	0.94	9	0	0.0	0	1.5	6	34	NW	26+	7	7	17	6.9	43
SAN ANGELO	1903	951.9	1019.7	63	30	46.5	- 0.4	83	31	14	19	0	22	24	45	0.00	- 0.97	0.00	0	0	0.0	0	4.6	23	30	21	20+	20	3	8	3.5	
SAN ANTONIO	788	992.6	1021.0	63	37	50.2	- 1.8	79	31	21	4	0	13	36	63	0.18	- 1.56	0.07	7	0	T	0	0.8	2	28	N	17+	10	5	16	5.8	56
VICTORIA	104	1016.9	1021.2	64	45	54.5	- 0.9	79	22	26	4	0	2	43	70	2.31	- 0.03	1.26	3	0	T	0	0.8	6	45Y	S	6	8	4	19	7.0	
WACO	501	1002.4	1021.0	60	37	48.5	0.5	76	24	20	19	0	13	36	66	0.37	- 1.90	0.17	3	1	0.0	0	3.6	20	35	18	16	10	13	8	4.9	
WICHITA FALLS	994	981.7	1019.1	62	30	45.6	2.8	82	21	13	8	0	21	26	53	0.03	- 1.09	0.03	1	1	0.0	0	3.0	22	48	28	6	14	11	6	4.2	
UTAH																																
MILFORD	5028	849.0		35	7	21.1	- 3.5	52	31	-13	2	0	31			1.07	0.50	0.64	8		16.0	8						9	7	15	6.2	

See footnotes at end of table

CLIMATOLOGICAL DATA

ENGLISH UNITS

JANUARY 1967

State and Station	Elevation (ground)	Pressure: Station Ø	Pressure: Sea level	Temperature: Average maximum	Temperature: Average minimum	Temperature: Average	Temperature: Departure from normal	Temperature: Highest	Temperature: Date	Temperature: Lowest	Temperature: Date	No. of days: Max. 90°F. or above	No. of days: Min. 32°F. or below	Average dew point	Average relative humidity	Precipitation: Total	Precipitation: Departure from normal	Precipitation: Greatest in 24 hours	No. of days: .01 inch or more	No. of days: With thunderstorms	Snow, Sleet: Total	Snow, Sleet: Maximum depth on ground	Wind: Resultant speed	Wind: Resultant direction	Fastest mile: Speed	Fastest mile: Direction	Fastest mile: Date	No. of days (sunrise to sunset): Clear, 0-3	Partly cloudy, 4-7	Cloudy, 8-10	Sky cover, tenths (sunrise to sunset)	Possible sunshine
	Ft.	Mb.	Mb.	°F.	°F.	°F.	°F.	°F.		°F.				°F.	%	In.	In.	In.			In.	In.	M.p.h.		M.p.h.							%
UTAH																																
SALT LAKE CITY	4220	874.7	1022.6	38	21	29.4	2.2	51	22+	2	11	0	29	23	75	2.05	0.70	0.66	10	0	30.4	13	4.6	14	42	S	5	1	1	29	9.2	25
WENDOVER	4237			38	22	30.1	3.1	53	21+	12	1	0	29			0.40	0.08	0.14	5		1.7	1										
VERMONT																																
BURLINGTON	332	1003.1	1016.0	32	16	23.9	7.7	49	25	-14	19	0	31	17	74	1.65	- 0.30	0.74	12	1	20.5	14	2.4	20	31	S	17	4	2	25	8.3	49
VIRGINIA																																
LYNCHBURG	916	985.1		51	30	40.5	2.9	74	23	9	20	0	19	29	66	2.18	- 1.11	1.03	7	1	4.6	4	4.0	25	30	W	27	11	10	10	5.3	58
NORFOLK	22	1019.0	1020.0	54	38	45.7	4.5	77	24	25	31	0	8	36	69	5.44	2.11	3.80	9	0	4.2	4	2.2	26	36	W	27	10	6	15	6.3	68
RICHMOND	164	1013.9	1019.9	52	30	40.9	2.2	75	25+	3	20	0	19	32	75	1.50	- 1.96	0.43	7	1	6.3	5	2.4	24	27	SW	27	9	9	13	5.8	63
ROANOKE	1149	976.3	1019.3	51	31	40.8	2.7	73	24+	13	20	0	20	26	58	1.25	- 1.87	0.56	5	1	2.7	2	4.3	28	35	30	27	12	10	9	5.3	
WALLOPS ISLAND	9	1020.0	1020.3	44	32	38.2		64	24	19	20	0	16	31	79	2.39		0.99	7	1	5.8	5	4.2	26	46	NW	29	9	8	14	6.1	
WASHINGTON																																
OLYMPIA	195	1008.5	1015.9	46	36	40.7	2.6	56	28	24	31	0	9	39	92	12.21	4.36	2.75	25	0	3.3	3	8.1	20	33	18	19	0	3	28	9.4	
QUILLAYUTE	179	1006.1	1013.7	46	38	41.9	3.3	52	10	26	31	0	4	41	94	20.62	5.35	2.50	28	3	T	T	3.6	17	29	SW	29+	0	1	30	9.6	18
SEATTLE TACOMA	400	999.0	1015.5	46	38	42.4	4.1	56	28	29	31	0	3	37	82	9.32	3.59	2.41	23	0	5.9	5	6.6	19	38	19	29	0	3	28	9.4	17
SPOKANE	2356	929.9	1015.3	39	29	33.9	8.6	53	29	19	6	0	23	28	81	2.44	0.00	0.67	14	1	6.5	2	6.9	20	44	W	15	3	7	21	7.9	30
STAMPEDE PASS R	3958	875.7		32	25	28.4	4.9	40	28	18	22	0	30			19.81	7.78	3.13	28		114.6	94						0	1	30	9.7	
WALLA WALLA U	949			51	39	44.8	11.6	65	29	32	6+	0	2			2.11	0.22	0.54	17		0.7	T			34	W	29	1	4	26	9.0	15
YAKIMA	1052	977.0	1016.4	48	30	38.6	11.1	60	13	20	22	0	24	29	72	0.60	- 0.59	0.43	4	0	1.0	1	3.3	25	32	28	15	6	5	20	7.4	
WEST INDIES																																
SAN JUAN P.R.	13	1015.2	1017.7	82	71	76.7	2.3	86	1	67	6	0	0	67	74	3.07	- 1.63	0.85	19	0	0.0	0	9.0	9	34	NE	8	9	21	1	4.7	73
SWAN ISLAND	28			83	74	78.4	0.1	85	20+	71	29+	0	0			3.58	0.14	1.40	14		0.0	0						15	8	8	5.0	
WEST VIRGINIA																																
BECKLEY	2504	928.9	1020.1	44	27	35.5		67	26	9	12	0	23	27	72	1.40		0.60	12	0	9.2	3	6.3	23	40	22	27	6	7	18	7.1	
CHARLESTON	939	984.4	1019.3	49	28	38.5	1.9	73	26	11	19	0	23	29	71	1.21	- 3.11	0.53	8	0	3.6	1	4.9	23	35	23	27	3	13	15	7.4	
ELKINS	1970	946.2	1019.3	46	22	33.7	1.2	70	26	4	19+	0	24	26	75	1.05	- 2.57	0.52	11	0	7.2	2	4.5	26	33	28	27	4	7	20	7.8	
HUNTINGTON	827	988.8	1019.6	48	31	39.3	2.7	74	26	11	18	0	21	29	69	1.43	- 2.22	0.75	7	0	3.4	1	5.0	22	23	23	27	3	14	14	6.9	
PARKERSBURG U	615			46	29	37.7	3.1	71	26+	10	18	0	22			0.93	- 2.41	0.60	5		1.0	1			29	SW	7					37
WISCONSIN																																
GREEN BAY	682	988.8	1015.4	29	11	20.1	3.3	41	24+	-25	18	0	31	15	78	2.52	1.37	0.98	12	1	15.4	10	4.4	27	35	SW	25	5	5	21	7.6	41
LA CROSSE	651	990.5	1016.2	29	10	19.4	2.9	44	23+	-31	18	0	31	13	75	2.86	1.67	1.31	11	1	18.3	11	1.3	26	35	24	16	5	6	20	7.5	
MADISON	858	983.4	1015.9	31	13	22.2	4.7	54	24	-21	18	0	30	15	72	1.63	0.23	0.66	12	1	9.4	9	3.7	26	38	SW	16	5	6	20	7.5	45
MILWAUKEE	672	989.5	1015.8	33	16	24.5	3.9	57	24	-16	18	0	29	18	75	1.49	- 0.34	0.47	15	1	13.1	9	5.2	26	45	SW	16	6	7	18	7.3	44
WYOMING																																
CASPER	5338	834.1	1016.3	36	18	26.7	3.3	51	29	- 8	7+	0	28	16	64	0.58	0.02	0.17	10	0	9.2	3	15.7	22	49	22	20	5	9	17	7.2	
CHEYENNE	6126	808.3	1015.3	42	21	31.4	6.0	56	29+	3	7	0	27	13	47	0.45	- 0.07	0.36	6	0	5.4	5	11.9	29	59	W	15	7	7	17	6.7	60
LANDER	5563	825.6	1016.4	38	16	26.6	7.3	51	15	- 2	7	0	29	15	65	0.25	- 0.21	0.21	5	0	5.2	5	2.8	24	73	SW	22	3	11	17	7.5	73
SHERIDAN	3964	875.4	1016.3	38	13	25.4	4.1	59	20+	-13	7	0	31	13	61	0.61	- 0.03	0.26	12	0	12.1	5	2.9	30	57	NW	15	3	7	21	7.9	44

Data from airport unless otherwise specified. U indicates Urban, R indicates Rural, sites.

Precipitation data in column headed "Greatest in 24 hours" are computed on a 24-hour basis without regard to calendar day - data may include precipitation with a measurable amount from the last day of the previous month or the first day of the following month.

Wind directions under resultant direction are in tens of degrees.

Value entered in column "Fastest Mile" is the highest observed 1-minute wind speed when the direction is in tens of degrees. These stations are not equipped with a recording anemometer from which "Fastest Mile" data can be evaluated.

A Maximum hourly average.
B Number of days maximum 70°F. or above for Alaskan Stations.
Y Peak Gust.
+ And also on an earlier date or dates.
Ø Station pressures apply to elevations shown in the "Elevations - Station Pressure" table of the annual issue of this publication.

V Sun below horizon January 1-23, inclusive.
X Sun below horizon January 1-17, inclusive.

CLIMATOLOGICAL DATA

METRIC UNITS

JANUARY 1967

State and Station	Elevation (ground)	Pressure: Station Ø	Pressure: Sea level	Temperature: Average maximum	Temperature: Average minimum	Temperature: Average	Temperature: Departure from normal	Temperature: Highest	Temperature: Date	Temperature: Lowest	Temperature: Date	No. of days: Max. 32.2 °C or above	No. of days: Min. 0 °C or lower	Average dew point	Average relative humidity	Precipitation: Total	Precipitation: Departure from normal	Precipitation: Greatest in 24 hours	No. of days: 25 mm. or more	No. of days: With thunderstorms	Snow, Sleet: Total	Snow, Sleet: Maximum depth on ground	Wind: Resultant speed	Wind: Resultant direction	Wind: Fastest mile (1.6 kilometers): Speed	Wind: Fastest mile (1.6 kilometers): Direction	Wind: Fastest mile (1.6 kilometers): Date	No. of days (sunrise to sunset): Clear, 0-3	No. of days (sunrise to sunset): Partly cloudy, 4-7	No. of days (sunrise to sunset): Cloudy, 8-10	Sky cover, tenths (sunrise to sunset)	Possible sunshine
	M.	Mb.	Mb.	°C.	°C.	°C.	°C.	°C.		°C.				°C.	%	Mm.	Mm.	Mm.			Mm.	Mm.	M.p.s.		M.p.s.							%
ALABAMA																																
BIRMINGHAM	189	999.0	1022.1	12.8	0.6	6.7	-1.4	23.3	25	- 6.7	16+	0	18	1.7	73	72	- 56	29	7	1	T	0	0.6	27	12.1	W	27+	7	8	16	6.6	48
HUNTSVILLE	183	998.0	1021.6	12.2	0.6	6.4	0.3	23.9	25+	- 7.8	12	0	19	1.1	70	46	- 86	19	6	1	T	T	0.5	20	13.4	29	27	12	4	15	6.1	
MOBILE	64	1013.5	1021.6	17.2	6.1	11.7	0.0	23.9	25+	- 1.7	16	0	2	6.1	73	139	21	78	9	2	0	0	0.9	5	10.3	7	8	11	4	16	6.1	
MONTGOMERY	59	1014.6	1022.0	14.4	3.3	8.8	-0.1	23.9	25	- 2.8	17+	0	9	3.3	74	70	- 33	26	10	0	0	0	0.7	31	11.2	SW	26	7	8	16	6.5	43
ALASKA																																
ANCHORAGE	35	1000.3	1005.6	- 9.4	-18.3	-13.8		- 3.3	18	-26.1	15	B 0	31	-17.8	71	32		17	6	0	424	787	1.5	1	19.7	4	28	11	8	12	5.5	57
ANNETTE	34	1001.0	1005.2	4.4	- 1.1	1.7	0.4	9.4	9	- 6.7	27+	0	18	- 1.7	79	235	- 54	48	25	0	589	203	2.1	14	17.9	14	9	4	3	24	8.4	
BARROW	9	1011.5	1012.3	-20.0	-28.9	-24.4	2.3	- 1.7	22	-38.9	3	0	31	-28.9	72	5	0	2	5	0	61	305	1.2	13	13.0	27	25+	V	V	V		
BARTER ISLAND	12	1011.5	1013.4	-18.9	-28.3	-23.6	3.5	- 3.3	22	-37.8	14	0	31	-27.2	75	8	- 2	3	7	0	81	330	2.1	25	27.3	26	26	X	X	X		
BETHEL	38	1002.4	1008.4	- 8.9	-18.9	-13.7	2.1	3.3	17	-34.4	3	0	30	-15.6	84	22	- 6	12	7	0	224	406	1.5	8	18.3	12	17	6	5	20	7.0	
COLD BAY	29	1002.0	1005.9	- 0.6	- 5.6	- 3.1	-0.7	6.7	4	-11.1	27	0	30	- 5.0	83	41	- 18	12	14	0	290	254	1.3	23	23.2	13	16	5	11	15	6.4	
FAIRBANKS	133	994.9	1013.5	-21.7	-31.1	-26.3	-2.3	-10.6	22	-42.2	29+	0	31	-31.7	59	10	- 12	3	11	0	330	559	0.1	32	6.7	24	3+	10	7	14	6.0	
JUNEAU	4	1005.1	1005.9	- 1.7	- 8.3	- 4.9	-1.1	5.6	10	-18.9	25	0	31	- 8.3	79	103	1	30	20	0	970	229	3.4	10	16.5	12	10	9	1	21	6.8	36
KING SALMON	15	1004.4	1006.4	- 8.3	-18.9	-13.6	-3.2	2.8	16	-33.9	3	0	30	-17.2	74	24	- 4	5	11	0	196	229	1.3	5	21.0	8	17	12	3	16	5.6	
KOTZEBUE	3	1009.5	1010.1	-12.8	-21.1	-16.9	4.0	- 0.6	21	-33.9	3	0	31	-19.4	78	7	- 3	3	9	0	221	635	4.8	11	28.2	12	4	8	5	18	6.6	
MC GRATH	105	998.3	1012.1	-18.3	-29.4	-23.8	-1.0	- 6.7	22+	-41.7	15+	0	31	-27.8	70	11	- 21	10	3	0	229	508	0.0		5.4	3	28+	11	3	17	6.2	
NOME	4	1006.8	1007.7	- 6.7	-15.6	-11.1	4.2	- 0.6	21	-35.6	2	0	31	-12.8	86	11	- 15	4	9	0	157	457	3.3	8	24.1	9	4	6	4	21	7.5	26
ST. PAUL ISLAND	7	1001.7	1002.6	0.6	- 3.9	- 1.7	1.9	4.4	3	- 9.4	2+	0	28	- 4.4	80	51	5	15	19	0	259	76	2.8	15	26.8	14	9	2	10	19	7.7	
SHEMYA	37	991.2	994.9	1.7	- 2.8	- 0.6	-0.2	5.6	2	- 7.2	13	0	28	- 2.8	83	110	47	23	20	0	351	102	4.3	21	40.2	19	3	2	7	22	8.1	
YAKUTAT	9	1000.7	1001.7	- 2.8	-11.7	- 7.3	-4.7	3.3	10+	-23.3	28+	0	31	- 9.4	86	223	- 53	56	14	0	1737	1194	1.8	11	14.3	28	7	7	6	18	6.8	
ARIZONA																																
FLAGSTAFF	2131	788.0	1021.8	6.7	-10.0	- 1.6	1.0	13.9	15	-20.6	7	0	31	-10.0	58	24	- 23	18	2	0	249	229	0.4	15	11.2	21	25	13	6	12	5.1	
PHOENIX	340	979.3	1018.9	19.4	1.1	10.4	0.6	26.1	28	- 6.1	7	0	10	- 2.8	47	6	- 12	6	1	0	0	0	1.0	10	11.2Y	NE	11+	16	5	10	4.5	86
TUCSON	788	928.9	1018.0	19.4	2.2	10.8	0.9	27.2	28	- 6.7	7	0	3	- 7.2	34	1	- 20	1	1	0	0	0	1.7	14	14.3	E	11	18	5	8	3.7	90
WINSLOW	1492	855.1	1024.8	8.9	- 9.4	- 0.4	0.1	19.4	30	-20.6	2	0	28	- 9.4	60	3	- 8	3	1	0	T	25	1.2	20	19.2	20	5	14	6	11	5.1	
YUMA	59	1011.9	1019.2	20.6	5.0	12.8	0.9	26.1	30	0.0	1	0	1	- 4.4	35	6	- 4	6	1	0	0	0	2.1	1	11.6	N	2	17	8	6	3.5	85
ARKANSAS																																
FORT SMITH	136	1003.1	1020.2	13.9	- 3.9	5.0	0.7	25.6	23	-12.2	9	0	25	- 2.2	65	25	- 42	24	3	1	T	T	0.6	27	18.8	W	6	12	7	12	5.2	65
LITTLE ROCK	78	1011.2	1020.9	11.7	- 1.1	5.4	0.6	23.9	23	-11.7	18	0	21	0.6	72	54	- 78	29	7	3	41	51	0.8	23	13.9	S	6	13	8	13	5.8	62
TEXARKANA	119	1007.5	1021.1	13.9	2.2	8.1	0.8	25.0	22	- 8.3	19	0	16	1.1	65	45	- 77	17	5	3	0	0	2.0	21				10	9	12	5.7	
CALIFORNIA																																
BAKERSFIELD	145	1004.1	1022.2	13.9	2.2	8.1	-0.4	20.0	20	- 3.9	18	0	10	3.3	75	24	- 5	21	3	0	0	0	0.6	4	10.3	15	24	7	9	15	6.3	
BISHOP	1252	876.7		12.8	- 3.9	4.3	1.7	20.6	15	- 9.4	27+	0	27			42	17	14	6		193	178										
BLUE CANYON	1609			7.2	0.6	3.7	0.9	17.2	14	- 7.2	23+	0	15			510	212	184	14		1346	965			20.6	18	21	7	6	18	7.1	
EUREKA U	13			11.7	5.6	8.6	0.0	15.6	26	- 0.6	6	0	1			225	55	54	15		0	0			14.8	SW	29	0	9	22	8.5	40
FRESNO	100	1009.8	1021.9	12.8	2.8	7.8	0.0	17.8	15	- 3.3	7	0	10	3.9	81	56	5	23	6	1	0	0	0.6	12	13.0	SE	24	4	13	14	6.9	51
LONG BEACH	10	1018.6	1020.0	18.9	6.1	12.6	0.8	25.6	10	1.7	19+	0	0	5.0	67	96	45	52	3	0	0	0	0.4	26	10.3	18	22	9	14	8	5.2	
LOS ANGELES	30	1015.9	1019.4	18.3	8.9	13.7	1.2	26.1	10	5.0	8	0	0	6.7	69	69	1	37	4	0	0	0	0.5	26	16.5Y	SW	24	13	10	8	5.1	
LOS ANGELES U	82			21.1	9.4	15.1	1.9	26.7	11+	4.4	8	0	0			151	73	94	3		0	0			9.8	SW	24	16	9	6	3.7	81
MT SHASTA R	1080			6.7	- 2.2	2.2	1.4	13.3	10	-11.7	22	0	24			193	32	57	13		1394	940										
OAKLAND	2	1020.7	1021.0	13.3	7.2	10.1	1.2	17.8	17	3.3	6+	0	0	5.0	73	226	129	86	9	1	0	0	0.7	19	12.5	27	24	6	8	17	6.9	
RED BLUFF	104	1008.1	1021.1	13.3	3.3	8.4	0.9	22.8	14	- 1.1	22	0	6	2.8	74	194	85	54	12	0	T	0	0.3	27	16.1	SE	29+	5	6	20	7.5	52
SACRAMENTO	5	1020.3	1021.1	12.2	3.3	7.7	0.4	17.2	16+	- 1.7	2	0	8	4.4	84	214	133	87	11	2	0	0	0.9	15	25.9	SE	24	3	9	19	7.7	53
SANDBERG R	1377	865.2		9.4	2.2	5.9	1.5	18.9	15	- 4.4	6+	0	10			62	- 3	43	3		61	51			24.6	34	5				4.7	
SAN DIEGO	4	1018.3	1019.4	18.3	7.8	12.8	0.0	25.0	11	3.3	7	0	0	6.1	69	56	5	40	6	0	0	0	0.7	31	11.2	S	24	17	7	7	3.9	83
SAN FRANCISCO	2	1020.3	1020.9	13.9	5.6	9.6	0.3	18.9	14	2.2	17+	0	0	4.4	74	265	163	116	10	1	0	0	0.7	20	19.7	SSW	21	5	9	17	7.1	
SAN FRANCISCO U	16			14.4	8.3	11.4	1.1	19.4	13	4.4	4	0	0			241	125	73	11		0	0			17.9	SW	21					61
SANTA CATALINA	478			17.2	12.2	14.7	2.7	26.1	15	7.8	6	0	0			65	- 2	43	4	0	0	0						18	6	7	3.9	
SANTA MARIA	72			17.8	3.3	10.6	0.5	23.3	14+	- 1.7	9+	0	7			90	18	49	8		0	0						15	5	11	4.8	
STOCKTON	7	1020.7	1021.8	12.2	3.3	7.9	0.8	17.8	30+	- 2.8	9+	0	8	4.4	83	173	108	76	10	0	0	0	1.6	15	20.6	14	24	1	12	18	7.8	
COLORADO																																
ALAMOSA	2297	770.7		3.3	-17.8	- 7.3	0.8	11.7	30+	-31.1	8	0	31			2	- 5	1	5		30	51						13	10	8	4.6	
COLORADO SPRINGS	1873	808.3	1017.6	8.9	- 7.8	0.6	2.5	18.3	11	-17.2	17	0	29	-11.1	47	8	1	7	2	0	104	76	1.3	2	15.6	31	24	2	14	15	7.3	
DENVER	1610	833.4	1014.8	9.4	- 7.2	1.1	3.1	17.8	11	-17.8	17	0	28	- 8.3	56	21	7	9	4	0	251	102	1.3	21	17.9	NW	3	2	12	17	7.3	70
GRAND JUNCTION	1480	855.4	1025.2	1.1	-10.0	- 4.5	-1.2	10.6	31+	-18.9	8	0	29	- 8.3	76	6	- 10	2	7	0	71	127	0.7	9	7.2	N	5	3	10	18	7.6	56
PUEBLO	1428	854.0	1016.5	10.6	- 7.8	1.4	2.6	19.4	28	-19.4	8	0	28	-11.1	44	3	- 5	2	2	0	43	25	1.4	30	25.0	N	6	4	17	10	6.4	82

See footnotes at end of table

CLIMATOLOGICAL DATA

METRIC UNITS

State and Station	Elevation (ground)	Pressure: Station Ø	Pressure: Sea level	Temperature: Average maximum	Temperature: Average minimum	Temperature: Average	Temperature: Departure from normal	Temperature: Highest	Temperature: Date	Temperature: Lowest	Temperature: Date	No. of days: Max. 32.2 °C or above	No. of days: Min. 0 °C or lower	Average dew point	Average relative humidity	Precipitation: Total	Precipitation: Departure from normal	Precipitation: Greatest in 24 hours	No. of days: .25 mm. or more	No. of days: With thunderstorms	Snow, Sleet: Total	Snow, Sleet: Maximum depth on ground	Wind: Resultant speed	Wind: Resultant direction	Fastest mile (1.6 kilometers): Speed	Fastest mile: Direction	Fastest mile: Date	No. of days (sunrise to sunset): Clear, 0-3	Partly cloudy, 4-7	Cloudy, 8-10	Sky cover, tenths (sunrise to sunset)	Possible sunshine
	M.	Mb.	Mb.	°C.	°C.	°C.	°C.	°C.		°C.				°C.	%	Mm.	Mm.	Mm.			Mm.	Mm.	M.p.s.		M.p.s.							%
CONNECTICUT																																
BRIDGEPORT	2	1016.9	1017.6	4.4	- 2.2	1.0	2.0	17.2	24	-12.2	19	0	22	- 3.3	74	33	- 61	23	9	0	46	25	2.3	30	17.0	9	27	7	9	15	6.6	
HARTFORD	52	1010.5	1017.2	4.4	- 3.9	0.4	3.8	18.3	24	-14.4	19	0	23	- 4.4	70	51	- 40	33	9	1	76	203	1.3	31	12.5	NW	29	5	6	20	7.3	48
NEW HAVEN	2	1017.3		5.6	- 2.8	1.3	2.7	18.3	24	-13.3	19	0	22			36	- 65	22	11		36	25			12.1	SW	28	6	8	17	6.8	54
DELAWARE																																
WILMINGTON	24	1015.9	1018.8	6.7	- 2.2	2.3	1.6	21.7	24	- 9.4	19	0	23	- 2.2	74	42	- 44	31	6	1	15	102	1.5	28	12.1	30	29	5	8	18	6.7	
DIST. OF COLUMBIA																																
WASH NATL AP	4	1017.3	1019.5	10.0	0.0	5.0	2.3	21.7	25+	- 8.3	20	0	17	- 2.2	63	34	- 43	25	4	1	33	25	1.3	26	15.2	NW	29	6	12	13	6.5	61
FLORIDA																																
APALACHICOLA U	4			16.7	8.9	12.6	-0.2	21.1	19	1.7	28	0	0			64	- 16	26	11	0	0	0			10.7	N	10+	12	6	13	5.3	55
DAYTONA BEACH	9	1020.0	1021.5	21.7	10.0	15.9	0.8	27.8	3	1.7	29	0	0	11.1	78	32	- 18	20	9	1	0	0	0.8	33	16.5	27	27	7	10	14	6.2	
FORT MYERS	5	1020.3	1020.5	24.4	13.3	19.1	1.6	27.8	26+	1.7	29	0	0	13.3	75	29	- 9	11	7	0	0	0	1.3	7	12.5	23	4	5	17	9	5.7	
JACKSONVILLE	6	1020.7	1021.6	19.4	7.2	13.3	0.1	27.2	1	0.0	6	0	1	7.8	76	77	15	37	10	0	0	0	0.8	35	14.8	W	27	9	8	14	5.7	56
KEY WEST	1	1018.6	1019.4	25.0	20.0	22.5	1.6	27.2	27	14.4	6+	0	0	18.3	79	19	- 20	7	9	1	0	0	3.1	7	12.5	W	4	9	11	11	5.5	66
LAKELAND U	65			22.8	11.7	17.3	0.8	28.9	3	2.2	29	0	0			22	- 30	8	7		0	0						7	16	8	5.5	72
MIAMI	2	1019.3	1019.6	26.1	17.8	21.9	2.5	30.0	3	5.6	29	0	0	16.7	75	70	18	27	10	2	0	0	1.8	10	14.3	29	4	6	9	16	6.6	
ORLANDO	33	1016.9	1021.1	23.3	11.1	17.3	1.6	30.0	3	2.8	30+	0	0	11.7	75	21	- 29	8	5	2	0	0	0.7	36	9.8	27	27	7	12	12	5.8	
PENSACOLA	34	1017.6	1021.9	16.1	6.1	11.1	-0.9	21.7	1	- 0.6	12	0	1	6.7	81	124	17	45	13		0	0	1.1	2	15.2	SE	6	9	8	14	5.9	53
TALLAHASSEE	17	1019.3	1021.6	19.4	5.0	12.1	-0.1	26.7	25	- 2.8	29	0	10	7.8	81	162	75	60	12	1	0	0	0.5	34	10.3	32	1	11	8	12	5.5	
TAMPA	6	1020.7	1020.8	22.8	11.1	16.8	0.6	27.2	26+	- 1.1	29	0	1	12.2	77	34	- 21	13	4	0	0	0	1.1	7	8.9	32	28+	9	11	11	5.4	64
WEST PALM BEACH	5	1019.6	1020.2	25.0	15.6	20.2	0.8	29.4	3+	2.8	6	0	0	15.0	75	81	18	46	7	2	0	0	1.3	10	13.0	20	15	4	12	15	6.7	
GEORGIA																																
ATHENS	244	991.5	1021.0	13.3	1.1	7.4	0.4	23.9	26	- 5.6	12	0	16	1.7	72	108	- 16	31	11	2	0	0	1.2	28	10.7	26	27	8	12	11	6.1	
ATLANTA	308	983.7	1021.4	12.2	1.1	6.6	-0.4	22.2	24	- 5.6	16	0	15	1.1	72	123	10	52	12	2	0	0	1.2	29	12.1	S	25	6	11	14	6.4	46
AUGUSTA	44	1015.6	1021.1	16.1	1.1	8.6	-0.1	25.6	26	- 5.6	12+	0	16	2.2	73	86	10	22	9	0	0	0	1.1	26	10.7	29	27	11	8	12	5.6	
COLUMBUS	117			16.1	2.8	9.4	0.7	23.9	26	- 4.4	17	0	11	4.4	75	88	- 15	28	12		0	0	0.7	31	8.9	29	27	8	12	11	6.0	
MACON	108	1008.8	1022.0	15.6	2.2	9.0	-0.6	25.6	26	- 5.0	17	0	12	2.8	70	81	- 5	25	9	0	0	0	0.6	30	11.6	S	27	8	11	12	5.9	65
ROME	194			12.2	- 0.6	5.6	0.2	23.3	25	- 8.9	12	0	19			93	- 47	43	10		T	0										
SAVANNAH	14	1020.0	1021.7	17.8	3.9	10.8	-0.2	25.0	26	- 3.3	6	0	12	5.0	75	182	112	71	9	1	0	0	0.6	26	10.7	W	27+	12	6	13	5.3	58
HAWAII																																
HILO	8	1015.2	1016.3	26.7	17.8	22.2	0.6	31.7	24	14.4	13	0	0	16.7	73	204	- 96	60	18	3	0	0	0.5	27	10.3	E	12	7	11	13	6.1	47
HONOLULU	2	1015.6	1016.1	26.7	18.3	22.5	0.0	28.9	29+	15.0	7	0	0	16.7	73	20	- 75	9	10	0	0	0	2.6	6	15.2	NE	10	7	14	10	5.7	50
KAHULUI	15	1013.9	1016.3	25.6	17.8	21.7	-0.6	28.3	23	13.9	7+	0	0	16.1	72	98	18	55	12	1	0	0	3.5	6	13.4	NE	10	5	18	8	5.6	66
LIHUE	31	1012.2	1017.2	23.9	17.8	20.8	-0.8	26.1	28	14.4	13	0	0	16.7	78	142	2	55	20	2	0	0	2.7	4	12.1	NE	3	3	16	12	6.7	46
IDAHO																																
BOISE	865	918.1	1020.2	6.1	- 1.1	2.3	3.9	13.3	29	-11.1	2	0	21	- 1.7	77	38	4	12	16	0	51	76	1.9	12	14.3	E	24	1	3	27	8.9	39
IDAHO FALLS 46W R	1523			0.0	-10.6	- 5.3	3.9	6.1	28	-23.3	7	0	31			35	17	19	11		211	102	2.3	23	15.2	SSW	20+					
LEWISTON	431			7.8	1.1	4.3	5.0	14.4	29	- 5.0	24	0	13			33	5	10	16		33	25						2	2	27	8.8	
POCATELLO	1358	863.5	1020.3	2.8	- 5.0	- 1.2	4.2	11.1	28	-16.7	7	0	24	- 5.6	74	27	- 3	9	9	0	84	51	5.0	20	16.5	SW	15+	1	1	29	9.3	25
ILLINOIS																																
CAIRO U	96			8.9	0.0	4.4	1.4	22.8	23	-12.2	18	0	20			59	- 54	47	3		T	T			15.6	S	6	9	8	14	6.0	56
CHICAGO O HARE	201	991.2	1016.6	2.2	- 6.7	- 2.4	1.9	16.1	24	-23.9	18	0	27	- 7.2	71	56	10	34	12	1	638	533	2.0	24	17.0	2	27	3	8	20	7.5	
CHICAGO MIDWAY	185	993.2		2.2	- 5.6	- 1.8	1.6	18.3	24	-23.3	18	0	26	- 7.2	69	82	35	52	12	1	734	610	2.8	23	18.3	NE	26	5	5	21	7.5	50
MOLINE	177	994.2	1016.8	1.7	- 8.3	- 3.3	1.9	17.2	24	-23.9	18	0	28	- 8.3	68	51	10	30	7	1	366	330	2.3	24	17.0	SW	24+	8	4	19	6.8	46
PEORIA	199	992.6	1017.5	2.8	- 7.2	- 2.4	1.1	18.9	24	-23.3	18	0	28	- 7.2	73	27	- 20	16	6	1	254	254	2.0	24	20.6	SE	24	4	9	18	7.2	48
ROCKFORD	221	988.2	1016.2	0.6	- 8.9	- 4.1	1.4	15.6	24	-26.7	18	0	29	- 8.3	75	36	- 14	20	10	1	206	152	2.1	25	17.9	27	16	4	10	17	7.1	
SPRINGFIELD	179	994.9	1017.9	3.3	- 5.6	- 1.4	0.6	18.9	24+	-20.6	18	0	27	- 5.6	75	61	13	34	4	1	163	127	2.6	22	22.8	SW	6	4	11	16	6.5	68
INDIANA																																
EVANSVILLE	116	1005.4	1019.8	8.3	- 2.8	2.7	1.5	22.2	23	-15.0	18	0	24	- 2.2	73	28	- 73	16	4	1	T	T	2.0	21	13.9	S	7	8	6	17	6.5	53
FORT WAYNE	241	986.5	1017.6	2.2	- 6.1	- 2.2	0.6	16.1	24	-18.3	18	0	28	- 6.1	76	49	- 19	33	14	0	142	76	3.3	24	15.2	SW	7	1	10	20	8.0	43
INDIANAPOLIS	241	988.2	1018.3	5.0	- 4.4	0.3	1.9	21.1	24	-19.4	18	0	24	- 3.9	75	46	- 31	30	8	0	61	25	2.4	23	13.9	SW	25	6	7	18	7.4	34
SOUTH BEND	236	987.8	1016.6	1.7	- 5.0	- 1.7	1.9	17.2	24	-18.9	18	0	27	- 6.1	73	90	35	66	15	1	772	432	2.9	23	12.5	25	25+	3	5	23	8.3	
IOWA																																
BURLINGTON	211			2.8	- 7.8	- 2.8	1.4	18.3	24	-23.3	18	0	28	- 7.8	70	54	12		4	1	356		2.1	27	11.6	3	26	7	8	16	6.3	
DES MOINES	286	981.4	1017.3	0.6	-10.0	- 4.6	2.1	16.7	24	-25.0	18	0	30	- 7.2	82	20	- 13	10	9	1	102	127	1.5	29	17.4	NW	16	8	7	16	6.6	57

See footnotes at end of table

CLIMATOLOGICAL DATA

METRIC UNITS

JANUARY 1967

State and Station	Elevation (ground)	Pressure: Station ⊙	Pressure: Sea level	Temperature: Average maximum	Temperature: Average minimum	Temperature: Average	Temperature: Departure from normal	Temperature: Highest	Temperature: Date	Temperature: Lowest	Temperature: Date	No. of days: Max. 32.2 °C or above	No. of days: Min. 0 C or lower	Average dew point	Average relative humidity	Precipitation: Total	Precipitation: Departure from normal	Precipitation: Greatest in 24 hours	No. of days: 25 mm. or more	No. of days: With thunderstorms	Snow, Sleet: Total	Snow, Sleet: Maximum depth on ground	Wind: Resultant speed	Wind: Resultant direction	Fastest mile (1.6 kilometers): Speed	Fastest mile (1.6 kilometers): Direction	Fastest mile (1.6 kilometers): Date	No. of days (sunrise to sunset): Clear, 0-3	No. of days (sunrise to sunset): Partly cloudy, 4-7	No. of days (sunrise to sunset): Cloudy, 8-10	Sky cover, tenths (sunrise to sunset)	Possible sunshine
	M.	Mb.	Mb.	C.	C.	C.	C.	C.		C.				C.	%	Mm.	Mm.	Mm.			Mm.	Mm.	M.p.s.		M.p.s.							%
IOWA																																
DUBUQUE	322	975.3		- 1.1	-10.6	- 5.8	1.3	15.0	24	-30.6	18	0	29			46	- 1	21	7		122	203						7	5	19	7.3	
SIOUX CITY	334	975.6	1017.3	- 1.1	-12.8	- 7.0	0.4	5.5	22+	-28.3	18	0	31	- 8.3	85	10	- 9	5	11	1	99	229	1.1	32	25.0	NW	16	5	6	20	7.3	50
WATERLOO	265	983.1	1016.3	- 1.1	-11.7	- 6.6	1.3	12.2	24	-32.2	18	0	31	- 9.4	78	39	10	31	7	1	66	152	1.3	27	19.7	29	16	7	6	18	7.0	
KANSAS																																
CONCORDIA	448	963.1	1017.7	3.9	- 7.8	- 2.0	0.5	15.0	24	-20.6	8	0	29	- 5.6	79	10	- 8	5	7	1	74	254	1.4	25	15.2	NW	7+	11	7	13	5.7	59
DODGE CITY	787	924.5	1017.5	8.3	- 5.6	1.4	1.9	25.5	22	-16.7	8	0	27	- 6.7	63	8	- 6	5	5	0	104	76	1.3	25	17.0	N	2	13	7	11	5.2	69
GOODLAND	1113	886.9	1016.8	8.9	- 7.2	0.8	3.4	22.8	22	-17.8	8+	0	31	- 6.7	65	4	- 6	2	4	0	109	25	2.3	26	20.6	31	6	7	13	11	6.0	
TOPEKA	267	985.8	1018.4	6.1	- 6.7	- 0.3	1.5	22.8	23	-15.6	18	0	27	- 6.1	66	27	-	26	4	2	86	102	1.4	26	17.0	SW	24	9	5	17	6.0	67
WICHITA	403	969.2	1018.6	7.8	- 5.0	1.3	1.3	23.9	22	-14.4	8	0	27	- 5.6	66	7	- 13	7	2	1	53	102	1.0	24	17.4	SW	24	14	7	10	4.8	68
KENTUCKY																																
COVINGTON	265	986.8	1019.1	7.2	- 3.3	1.9	2.1	20.6	26+	-15.0	18	0	23	- 3.2	70	19	- 71	11	6	0	64	25	3.0	24	13.0	28	27+	4	10	17	7.2	
LEXINGTON	294	983.4	1020.0	7.8	- 1.7	2.9	1.6	21.7	24	-13.3	18	0	20	- 2.8	69	34	- 91	14	9	0	38	25	3.1	21	13.0	23	27	6	7	18	6.7	
LOUISVILLE	145	1001.4	1019.6	7.8	- 2.8	2.4	0.7	21.7	23	-15.0	18	0	23	- 3.3	65	28	- 76	17	4	0	10	T	2.5	24	13.9	SW	7+	6	11	14	6.6	55
LOUISIANA																																
ALEXANDRIA	28	1017.6	1022.0	14.4	2.2	8.2	-2.0	24.4	24	- 5.6	12	0	14	3.9	79	51	- 85	29	9	1	0	0	0.2	32	12.5	23	26	7	4	20	7.2	
BATON ROUGE	20	1019.0	1021.7	16.7	5.0	10.8	-0.8	26.7	26+	- 2.2	16+	0	7	4.4	69	70	- 52	35	8	2	0	0	0.6	5	11.2	19	26	5	7	19	7.1	
LAKE CHARLES	3	1021.0	1021.9	16.7	6.1	11.4	-0.7	25.6	31+	0.0	16+	0	3	6.7	78	43	- 70	27	7	1	0	0	0.8	7	9.4	21	26	6	7	18	7.1	
NEW ORLEANS	1	1020.7	1021.5	16.1	6.7	11.4	-1.2	25.6	26	- 0.6	29+	0	4	7.8	79	107	10	45	8	1	0	0	1.2	3	10.3	19	26	8	5	18	6.7	
SHREVEPORT	77	1011.5	1021.0	14.4	2.8	8.7	0.1	25.6	23	- 6.1	19	0	17	2.9	71	35	- 87	18	6	1	0	0	0.8	20	16.5	22	26	6	5	20	6.9	53
MAINE																																
CARIBOU	190	991.2		- 5.0	-15.0	- 9.8	2.1	3.3	26+	-28.9	19	0	31			57	3	23	19		706	686						4	4	23	8.0	
PORTLAND	14	1013.9	1016.1	1.1	- 9.4	- 4.2	1.4	7.2	26+	-21.7	19	0	31	- 7.8	74	64	- 47	34	10	0	315	178	1.4	30	13.4	NW	30	8	5	18	6.7	42
MARYLAND																																
BALTIMORE	45	1013.2	1019.0	7.8	- 1.7	3.0	1.4	23.9	25	-10.6	20	0	24	- 3.3	65	25	- 62	17	4	1	10	25	2.0	27	21.0	W	29	9	11	11	5.8	51
MASSACHUSETTS																																
BLUE HILL OBS R	192			3.9	- 3.9	0.2	2.9	16.1	23	-16.1	19	0	24			50	- 64	23	10		61	102			19.2	NE	27+					48
BOSTON	5	1015.6	1016.5	5.0	- 1.7	1.7	2.9	16.7	23	-13.9	19	0	20	- 4.4	65	58	- 42	29	11	0	13	25	3.0	28	15.2	NE	28+	7	5	19	6.9	49
NANTUCKET	13	1016.3	1016.7	5.1	- 2.2	1.8	1.2	17.2	24	-12.8	19	0	22	- 2.2	76	60	- 47	22	9	2	18	T	2.1	27	17.0	SW	28	6	8	17	6.7	46
PITTSFIELD	357			2.2	- 8.3	- 3.2	2.5	13.3	23	-20.6	19	0	27			44	- 31	16	14		318	332										
WORCESTER	301	978.7	1016.6	2.2	- 5.0	- 1.4	3.0	15.0	23	-17.2	19	0	26	- 5.6	75	60	- 34	29	12	0	64	127	2.8	27	13.0	31	18	7	5	19	6.9	
MICHIGAN																																
ALPENA	210	988.2	1014.4	- 0.6	-11.1	- 5.9	0.9	9.4	25	-27.8	30	0	30	- 9.4	71	80	30	33	17	1	828	432	1.0	24	15.6	NE	27	5	2	24	8.0	29
DETROIT	189			2.2	- 4.4	- 1.1	1.7	16.1	23	-16.7	18	0	25							0			3.0	25	13.0	23	25+					
DETROIT M WAYNE CO	193	991.2	1016.1	2.2	- 5.6	- 1.5	1.6	16.1	23	-16.7	18	0	26	- 5.0	77	59	10	44	11	0	137	102	3.0	25	16.1	W	17	4	5	22	7.6	37
DETROIT WILLOW RUN	217	987.5	1016.6	1.7	- 6.7	- 2.6	0.4	15.0	25+	-17.8	18	0	29	- 7.2	72	59	9	47	9	0	142	127	3.6	24	13.4	4	26+	4	4	23	7.7	
FLINT	235	986.8	1015.6	1.1	- 7.8	- 3.3	0.8	13.9	25+	-25.0	30	0	29	- 7.2	74	61	18	46	15	0	701	584	3.5	24	15.6	27	17	4	5	22	8.2	
GRAND RAPIDS	239	985.4	1015.4	2.2	- 6.1	- 1.9	2.6	16.7	24	-23.3	18	0	29	- 5.0	79	49	1	22	17	1	757	406	2.5	22	20.6	SW	16	4	2	25	8.5	29
HOUGHTON LAKE	350	971.2	1014.8	- 1.1	-10.6	- 5.7		10.0	25	-25.0	18	0	31	- 7.8	81	51		15	19	1	574	279	1.9	24	12.5	28	17	3	6	22	8.1	
LANSING	256	982.7	1015.4	1.7	- 7.2	- 2.8	1.4	18.9	24	-26.1	30	0	27	- 5.6	80	55	6	31	14	1	765	610	3.3	24	20.1	W	17	3	6	22	8.1	38
MARQUETTE U	206			- 2.8	-10.0	- 6.4	0.5	7.8	23	-24.4	18	0	31			69	21	21	22		757	737			15.6	NW	16	3	2	26	8.6	33
MUSKEGON	191	991.9	1015.5	2.2	- 5.6	- 1.9	1.4	15.0	24	-16.1	18	0	30	- 5.0	81	53	0	17	18	1	953	330	2.1	25	17.9	20	24	3	3	27	9.2	
SAULT STE MARIE	220	986.5	1014.0	- 3.9	-12.2	- 8.1	0.9	3.9	25+	-27.2	18	0	31	-11.1	76	77	24	13	25	1	742	610	0.4	36	15.6	NW	17	4	4	23	8.3	28
MINNESOTA																																
DULUTH	435	961.7	1015.7	- 6.1	-16.7	-11.6	1.4	2.8	23	-34.4	18	0	31	-15.0	73	79	50	29	20	1	932	787	1.3	31	21.9	E	24	8	4	19	7.0	42
INTERNATIONAL FALLS	359	971.2	1017.0	- 9.4	-22.2	-15.9	0.1	0.6	13+	-36.7	18+	0	31	-19.4	70	24	3	7	13	0	315	381	0.7	28	12.5	27	23	6	7	18	6.9	
MINNEAPOLIS	254	984.4	1016.3	- 3.9	-15.0	- 9.7	1.2	5.0	23	-35.0	18	0	31	-13.3	73	92	74	31	16	1	897	559	0.7	32	17.0	NW	16	3	8	20	7.7	33
ROCHESTER	395	966.1	1016.1	- 4.4	-13.9	- 9.2	1.1	3.9	23	-35.0	18	0	31	-11.7	81	64	41	36	15	1	315	305	1.8	25	18.3	27	16	5	5	21	7.6	
ST CLOUD	315	976.0	1015.8	- 5.0	-16.7	-11.0	1.2	2.8	22+	-35.6	18	0	31		72	51	32	14	16		663	406						5	7	19	7.3	
MISSISSIPPI																																
JACKSON	94	1009.5	1021.8	14.4	1.7	8.0	-0.8	26.1	24	- 6.7	16	0	15	3.3	78	47	- 84	27	9	1	0	0	0.4	16	11.6	NW	26+	6	7	18	7.0	44
MERIDIAN	88	1010.8	1022.2	15.0	1.7	8.3	-0.7	25.0	24	- 5.6	16	0	14	2.8	73	56	- 64	24	8	1	0	0	0.4	29	10.3	30	26	5	9	17	6.9	

See footnotes at end of table

CLIMATOLOGICAL DATA

METRIC UNITS

State and Station	Elevation (ground)	Pressure: Station Ø	Pressure: Sea level	Temperature: Average maximum	Temperature: Average minimum	Temperature: Average	Temperature: Departure from normal	Temperature: Highest	Temperature: Date	Temperature: Lowest	Temperature: Date	No. of days: Max. 32.2 °C or above	No. of days: Min. 0 °C or lower	Average dew point	Average relative humidity	Precipitation: Total	Precipitation: Departure from normal	Precipitation: Greatest in 24 hours	No. of days: .25 mm. or more	No. of days: With thunderstorms	Snow, Sleet: Total	Snow, Sleet: Maximum depth on ground	Wind: Resultant speed	Wind: Resultant direction	Fastest mile (1.6 kilometers): Speed	Fastest mile: Direction	Fastest mile: Date	No. of days (sunrise to sunset): Clear, 0-3	Partly cloudy, 4-7	Cloudy, 8-10	Sky cover, tenths (sunrise to sunset)	Possible sunshine
	M.	Mb.	Mb.	°C.	°C.	°C.	°C.	°C.		°C.				°C.	%	Mm.	Mm.	Mm.			Mm.	Mm.	M.p.s.		M.p.s.							%
MISSOURI																																
COLUMBIA	237	988.5	1017.8	6.1	- 5.0	0.6	1.6	23.9	23+	-17.8	18	0	25	- 5.6	66	49	5	32	5	4	86	76	1.7	24	23.2	SW	24	8	9	14	5.8	75
KANSAS CITY	226	990.2	1018.1	6.7	- 4.4	1.1	1.2	22.8	23	-15.0	18	0	27	- 5.0	65	53	17	46	4	3	193	203	1.7	24	18.3	SW	24	10	4	17	5.9	61
SAINT JOSEPH	247			5.0	- 8.3	- 1.9	0.8	20.0	23+	-17.8	18+	0	28	- 6.7	72	28	- 2	14	4	3	170	152	0.9	26	14.3	23	24	10	8	13	5.6	
ST LOUIS	163	997.6	1018.7	7.2	- 3.9	1.5	1.6	23.9	23	-17.2	18	0	25	- 4.4	68	73	23	55	5	2	36	25	1.7	24	17.0	SW	24	4	17	10	6.3	72
SPRINGFIELD	386	972.2	1019.0	8.9	- 5.6	1.7	0.8	23.3	22	-16.1	18	0	27	- 5.0	64	30	- 20	28	3	2	18	25	1.7	22	15.2	SW	24	13	10	8	4.5	76
MONTANA																																
BILLINGS	1087	887.9	1014.9	3.9	- 5.6	- 1.0	3.9	17.2	28	-18.9	7+	0	26	- 7.8	63	9	- 5	3	8	0	155	51	3.2	25	21.9	NW	15	5	4	22	7.9	39
GLASGOW	696	933.6		- 5.0	-16.7	-10.8	1.5	6.1	20	-36.7	17	0	31			21	9	7	11		361	203						3	6	22	7.9	
GREAT FALLS	1116	883.8	1015.1	1.7	- 7.8	- 3.2	2.3	10.0	29+	-22.2	25	0	25	- 8.3	69	28	13	9	12	0	277	76	4.1	23	22.8	SW	3	3	7	21	7.9	38
HAVRE	787	920.1	1015.7	- 2.8	-13.9	- 8.3	1.8	6.7	19	-27.8	7	0	31	-11.7	78	9	- 4	3	7	0	160	76	1.7	25	17.9	NW	15	2	8	21	7.9	41
HELENA	1167	877.8	1016.4	3.3	- 7.2	- 1.8	5.6	12.2	19+	-20.0	7	0	27	- 7.2	66	15	4	6	7	0	185	76	2.2	27	24.1	W	15	3	6	22	8.3	40
KALISPELL	904	908.6	1015.7	1.7	- 5.0	- 1.8	5.0	6.7	28	-17.8	2	0	28	- 4.4	80	44	10	8	18	0	226	152	2.1	18	14.3	31	15	4	4	23	8.3	
MILES CITY	801	919.7	1016.0	0.6	-10.0	- 4.8	3.8	8.9	11	-22.8	17	0	31	- 8.9	73	8	- 3		6	0	61		1.2	27								
MISSOULA	972	902.8	1017.3	2.2	- 3.3	- 0.6	6.6	8.3	15	-13.9	24	0	29	- 4.4	77	31	8	5	16	1	188	51	0.9	29	17.0	SW	15	2	4	25	8.5	22
NEBRASKA																																
GRAND ISLAND	561	949.2	1017.9	1.7	-10.0	- 4.2	1.0	15.6	21	-22.8	8	0	31	- 7.2	79	15	- 1	6	8	0	163	127	2.1	29	17.0	32	6	7	6	18	6.9	
LINCOLN U	351			1.1	- 8.3	- 3.8	0.1	11.7	21	-20.0	8	0	30			12	- 11	6	8		140	127			15.6	NW	16+	9	5	17	6.7	51
NORFOLK	471			0.0	-12.2	- 6.2	0.8	11.7	21	-25.0	8	0	31			12	- 8	9	5		140	203						4	9	18	7.3	
NORTH PLATTE	846	916.4	1017.7	3.3	-11.7	- 3.9	0.5	20.0	22	-25.0	8	0	31	- 8.9	73	12	1	7	7	0	236	152	1.6	32	18.3	NW	6	5	10	16	7.0	52
OMAHA	298	981.0	1017.6	2.8	-10.0	- 3.6	1.8	13.9	22	-20.6	18+	0	30	- 7.2	74	51	30	39	9	1	183	102	0.7	31	20.1	NW	16	7	11	13	6.5	46
SCOTTSBLUFF	1206	877.4	1016.5	6.7	- 7.8	- 0.6	3.2	17.8	22	-17.8	8	0	30	- 7.2	65	5	- 3	2	4	0	76	61	2.6	31	20.1	28	30+	3	9	19	7.4	
VALENTINE	789			3.3	-10.6	- 3.6	3.1	20.0	22	-23.3	8	0	30			4	- 7	3	4		38	102			23.2	NW	16	4	13	14	6.9	64
NEVADA																																
ELKO	1539	846.6	1022.7	2.2	-10.0	- 3.8	1.4	7.2	19	-20.0	9	0	30	- 6.1	81	25	- 4	16	9	0	318	178	0.7	24	10.3	15	24	2	8	21	8.1	
ELY	1936	810.0	1021.9	4.4	-11.1	- 3.2	1.9	13.3	15	-21.7	6	0	30	- 9.4	67	47	27	22	7	0	630	305	2.1	20	17.4	S	24	6	6	19	7.2	60
LAS VEGAS	659	943.1	1021.1	13.9	0.6	7.4	1.2	20.6	21	- 3.9	9+	0	15	- 4.4	47	12	- 2	12	3	0	0	0	1.0	23	19.7	NW	5	13	8	10	5.0	85
RENO	1342	868.3	1020.9	9.4	- 3.9	2.8	3.7	21.1	15	-10.6	2	0	24	- 3.9	66	54	23	22	8	0	315	229	0.8	20	31.3	SE	20	3	8	20	7.7	56
WINNEMUCCA	1310	870.3	1021.7	6.7	- 6.1	0.3	3.0	14.4	15	-15.6	2	0	26	- 4.4	72	24	- 3	7	9	0	104	76	1.2	20	14.3	SW	21	5	3	23	7.7	30
NEW HAMPSHIRE																																
CONCORD	104	1003.7	1016.9	2.2	-10.0	- 4.0	2.0	13.9	24	-22.2	19	0	30	- 8.3	73	31	- 51	18	10	0	211	229	1.4	31	15.2	W	30	5	9	17	7.0	44
MT WASHINGTON OBS	1909			- 8.9	-17.2	-12.9	1.4	2.2	25	-33.9	18	0	31			125	- 13	29	21	0	785	127			46.0Y	NW	31+	2	5	24	8.5	22
NEW JERSEY																																
ATLANTIC CITY	20	1016.6	1019.1	8.9	- 1.7	3.8	2.3	25.6	24	-12.2	20	0	21	- 1.7	71	29	- 61	19	8	1	28	25	1.9	27	11.2	31	29	11	4	16	6.1	47
ATLANTIC CITY U	3			7.2	0.6	3.8	1.6	21.1	24	- 7.8	20+	0	18			22	- 73	10	8						17.4	NW	29					
NEWARK	2	1017.3	1018.4	6.7	- 1.1	2.7	2.6	20.0	24	-10.6	19	0	20	- 3.3	67	29	- 55	18	9	1	33	25	2.2	27	14.8	29	29	8	11	12	6.2	
TRENTON U	17			6.7	- 0.6	3.2	2.6	21.1	24	-10.6	19	0	21			37	- 41	27	7		10	76			15.6	W	28	10	11	10	5.8	53
NEW MEXICO																																
ALBUQUERQUE	1619	840.2	1021.6	8.9	- 7.8	0.7	-1.0	17.8	31	-17.2	8	0	31	-12.8	39	T	- 10	T	1	0	T	0	1.6	35	18.8	NW	6	14	9	8	4.2	88
CLAYTON	1515			11.7	- 6.1	2.8	2.2	20.6	28+	-15.6	7	0	29			2	- 7	1	3		36	25						9	9	13	5.8	
RATON	1944			8.3	-10.6	- 1.1	0.6	18.9	30	-24.4	8	0	30			9	0	9	3		117	102						8	12	11	5.9	
ROSWELL	1102	893.0		16.7	- 6.7	5.1	1.8	26.7	30+	-18.9	9	0	27	-12.2	32	0	- 12	0	0	0	0	0	1.1	27	19.2	NW	6	17	10	4	3.5	90
SILVER CITY	1638			13.3	- 4.4	4.4	0.2	20.6	29	-14.4	8	0	27			0	- 16	0	0		0	0						25	3	3	2.2	
NEW YORK																																
ALBANY	84	1006.4	1017.5	2.2	- 7.8	- 2.8	2.4	11.7	24	-20.6	19	0	29	- 6.7	72	31	- 32	22	11	0	145	330	2.2	25	14.8	NW	29	4	5	22	7.5	37
BINGHAMTON	485	956.0	1016.4	1.7	- 5.0	- 1.7	2.9	17.2	25	-17.8	19	0	26	- 5.0	78	41	- 23	26	14	0	335	178	2.3	24	17.9	E	27	0	5	26	8.8	36
BUFFALO	215	989.5	1016.0	2.2	- 5.0	- 1.2	2.9	16.1	25	-15.6	19	0	26	- 4.4	79	30	- 42	9	21	0	295	76	4.4	24	16.5	W	17	2	3	26	8.9	27
NEW YORK U	40	1014.2	1017.4	6.1	0.0	3.0	2.3	20.0	24	-10.6	19	0	19	- 2.8	69	35	- 49	22	9	1	36	T	2.0	28	15.6	NE	27					48
J.F. KENNEDY	4	1017.3	1018.1	6.1	- 1.1	2.4	2.6	17.8	24	-11.7	19	0	21	- 2.2	74	37	- 45	21	8	1	71	25	2.0	29	19.7	9	27	7	10	14	6.3	
NEW YORK LA GUARDIA	3	1016.3	1018.2	6.7	0.6	3.4	2.6	20.0	24	-10.6	19	0	16	- 2.8	65	27	- 57	16	9	0	23	T	2.3	29	18.3	NE	27	8	8	15	6.4	
ROCHESTER	167	995.9	1016.8	3.3	- 4.4	- 0.5	3.3	20.0	25	-15.0	31+	0	25	- 6.1	66	24	- 37	8	15	0	323	102	3.1	24	16.5	SW	25	2	6	23	8.4	37
SYRACUSE	125	1001.0	1016.2	3.3	- 5.0	- 0.8	3.7	21.1	25	-20.6	19	0	23	- 5.6	72	37	- 43	12	15	0	465	279	2.1	25	13.9	W	17	2	4	25	8.4	28
NORTH CAROLINA																																
ASHEVILLE	652	942.4	1020.1	10.6	- 3.3	3.7	0.6	21.7	23	-10.6	12	0	27	- 1.7	76	51	- 55	26	9	2	38	25	1.6	36	13.4	35	29	9	12	10	5.6	68
CAPE HATTERAS R	2	1020.0	1020.2	13.3	5.0	9.2	1.1	21.7	27	- 1.7	12+	0	2	5.0	78	104	5	23	13	1	0	0	2.2	31	15.2	WSW	28+	10	8	13	6.1	46
CHARLOTTE	224	992.2	1020.3	12.2	0.6	6.3	0.3	23.3	24	- 6.7	12	0	18	1.1	72	70	- 20	30	10	1	T	T	0.9	24	14.3	SW	27	11	8	12	5.4	70

See footnotes at end of table

CLIMATOLOGICAL DATA

METRIC UNITS

JANUARY 1967

State and Station	Elevation (ground)	Pressure: Station Ø	Pressure: Sea level	Temperature: Average maximum	Temperature: Average minimum	Temperature: Average	Temperature: Departure from normal	Temperature: Highest	Temperature: Date	Temperature: Lowest	Temperature: Date	No. of days: Max. 32.2 °C or above	No. of days: Min. 0 °C or lower	Average dew point	Average relative humidity	Precipitation: Total	Precipitation: Departure from normal	Precipitation: Greatest in 24 hours	No. of days: .25 mm. or more	No. of days: With thunderstorms	Snow, Sleet: Total	Snow, Sleet: Maximum depth on ground	Wind: Resultant speed	Wind: Resultant direction	Fastest mile (1.6 kilometers): Speed	Fastest mile: Direction	Fastest mile: Date	No. of days (sunrise to sunset): Clear, 0-3	Partly cloudy, 4-7	Cloudy, 8-10	Sky cover, tenths (sunrise to sunset)	Possible sunshine
	M.	Mb.	Mb.	C.	C.	C.	C.	C.		C.				C.	%	Mm.	Mm.	Mm.			Mm.	Mm.	M.p.s.		M.p.s.							%
NORTH CAROLINA																																
GREENSBORO	273	987.8	1020.3	12.2	0.0	6.1	1.8	24.4	24	- 9.4	20	0	16	1.1	74	47	- 40	15	7	1	20	25	1.4	24	15.2	W	27	10	8	13	5.9	64
RALEIGH	132	1004.1	1020.3	12.8	1.7	7.1	1.8	26.0	24	- 8.5	12	0	15	1.7	71	42	- 40	9	8	1	13	25	1.4	24	12.5	25	27	8	10	13	6.1	54
WILMINGTON	9	1019.6	1021.1	16.1	4.4	10.2	1.4	25.0	24	- 3.3	12	0	6	5.0	73	39	26	22	11	0	0	0	0.8	27	17.9	SW	27	8	10	13	6.0	58
NORTH DAKOTA																																
BISMARCK	502	954.3	1017.1	- 4.4	-18.3	-11.6	0.7	5.6	11	-40.0	17	0	31	-15.6	67	22	10	6	10	0	323	162	1.6	32	21.0	NW	16	3	5	23	7.9	47
FARGO	273	982.1	1016.9	- 6.7	-18.3	-12.6	1.1	2.8	11	-32.8	18	0	31	-16.1	75	26	13	9	13	0	384	279	1.1	34	25.0	N	16	5	5	21	7.7	49
WILLISTON	579			- 5.0	-17.8	-11.3	1.9	4.4	21+	-36.7	17	0	31			36	22	12	13		422	178			20.1	W	8	2	9	20	7.8	38
OHIO																																
AKRON	368	971.9	1017.6	4.4	- 3.9	0.2	2.2	18.9	25+	-15.6	18	0	22	- 4.4	73	29	- 44	14	9	1	124	76	3.3	23	14.3	18	7	2	9	21	8.0	
CINCINNATI OBS	232			6.7	- 2.2	2.2	1.3	21.1	24	-15.6	18	0	23			16	- 77	10	6		51	25			10.7	SE	7					39
CLEVELAND	237	987.5	1017.3	4.4	- 3.9	0.2	2.2	20.0	23	-13.9	18	0	24	- 4.4	72	25	- 43	14	12	0	51	25	3.8	23	13.4	SW	25+	0	9	22	8.3	35
COLUMBUS	247	988.2	1018.9	5.6	- 2.8	1.6	2.7	20.0	23	-13.9	18	0	23	- 2.8	72	20	- 60	11	7	0	71	51	2.8	24	15.2	SW	7	4	6	21	7.9	39
DAYTON	305	981.0	1018.3	5.6	- 3.3	1.1	2.4	20.6	23	-16.1	18	0	24	- 5.0	67	18	- 63	8	8	0	91	51	3.1	22	14.3	SE	7	2	9	21	7.8	45
MANSFIELD	395			3.3	- 5.0	- 0.7	1.9	17.2	23	-17.8	18	0	25	- 5.6	70	19	- 63	10	7	0	36	25	4.2	24				3	7	21	7.9	
TOLEDO	206	991.5	1017.5	2.8	- 5.6	- 1.6	1.6	16.7	23	-17.8	18	0	29	- 6.1	72	33	- 26	21	13	0	104	51	3.1	24	14.3	W	17	3	6	22	7.8	40
YOUNGSTOWN	359	973.6	1017.5	2.8	- 5.6	- 1.4	1.2	16.7	25	-17.2	18	0	25	- 4.4	77	32	- 48	14	13	0	206	127	2.0	24	12.1	20	7	1	7	23	8.3	
OKLAHOMA																																
OKLAHOMA CITY	392	971.6	1018.9	12.8	- 2.2	5.4	2.7	26.1	22	-11.7	18+	0	22	- 3.3	59	20	- 14	20	2	2	T	T	0.7	21	17.0	NW	26+	16	9	6	3.8	84
TULSA	198	994.2	1019.3	11.7	- 3.3	4.2	1.9	26.4	24	-12.8	18	0	25	- 3.3	64	38	- 5	38	3	2	18	T	1.6	21	16.1	SW	24	14	9	8	4.0	77
OREGON																																
ASTORIA	2	1015.2	1016.1	9.4	3.9	6.6	1.7	12.2	28+	- 2.8	31	0	2	5.0	87	380	82	62	28	2	T	T	2.1	20	16.5	19	19	0	1	30	9.4	
BURNS U	1265	873.7	1019.7	4.4	- 5.0	- 0.5	3.5	10.0	15	-15.0	23	0	28	- 3.9	78	55	13	18	14		399	254	1.2	26				3	6	22	7.9	
EUGENE	109	1005.1	1018.7	10.0	3.9	6.9	2.9	13.9	27	- 1.1	8	0	2	4.4	87	262	102	65	21	0	T	0	2.9	18	15.6	19	19	0	3	28	9.5	
MEACHAM	1234	875.0	1018.3	1.7	- 3.3	- 1.1	2.3	8.3	29	- 8.9	23+	0	28	- 3.9	85	156	50	33	24		1067	483	0.9	22				1	0	30	9.6	
MEDFORD	396	972.6	1021.2	7.8	0.6	4.2	2.3	13.9	29	- 4.4	17	0	16	1.1	83	138	58	34	16	0	28	25	0.3	15	11.6	20	19	1	4	26	9.0	
PENDLETON	452	962.8	1017.3	9.4	2.2	5.8	5.7	17.2	29	- 1.1	23+	0	9	0.6	72	40	4	9	16	0	58	25	2.5	23	15.6	26	1	2	4	25	8.4	
PORTLAND	6	1016.6	1017.8	9.4	3.3	6.4	2.9	14.4	28	- 0.6	31	0	1	4.4	87	158	+ 21	29	26	1	T	0	2.9	16	21.0	S	29	0	1	30	9.6	16
SALEM	60	1010.5	1018.0	10.0	3.3	6.7	3.1	13.9	28+	- 1.7	24	0	4	3.9	82	185	15	58	23	0	T	T	3.8	18	15.6	18	29	0	2	29	9.3	
SEXTON SUMMIT R	1169	883.8	1018.5	5.0	- 1.1	1.8	0.6	13.3	14	- 6.1	5+	0	23			144	2	28	20		658	254			25.9	15	19	2	2	27	8.9	
PACIFIC AREA																																
CANTON ISLAND	2			30.6	25.6	28.1	-0.3	31.7	5	24.4	3	0	0			7	- 59	6	6		0	0						9	18	4	4.6	
ENIWETOK	4	1008.5	1009.0	30.0	25.0	27.6	0.2	30.6	25+	23.9	16+	0	0	23.3	79	58	32	22	16		0	0	8.1	7								
TAGUAC GUAM R	110			28.3	22.2	25.3	-0.4	29.4	12	20.6	18+	0	0			134	16	20	22		0	0			13.4	E	1					49
JOHNSTON	2	1013.5	1014.0	26.7	23.3	25.0	-0.1	28.3	26+	18.9	7	0	0	20.0	73	22	- 77	5	14	0	0	0	6.3	9	14.3	E	18+	15	14	2	4.2	75
KOROR R	29	1004.4	1008.2	29.4	23.9	26.7	-0.1	31.7	16+	21.7	30+	0	0	23.9	87	479	181	106	26	4	0	0	2.9	6	10.7	NW	30	0	0	31	10.0	36
KWAJALEIN	2	1007.8	1008.6	30.0	25.0	27.2	0.5	31.1	25	23.3	29+	0	0	23.3	80	131	39	31	20	0	0	0	8.2	7	16.5	11	24	2	8	21	8.1	
MAJURO	3	1007.8	1008.2	29.4	25.0	27.2	0.4	30.6	26	23.3	31+	0	0	23.3	79	302	124	109	19	0	0	0	6.0	8	17.0	NE	13	1	7	23	8.6	44
MARCUS ISLAND	6	1013.5	1015.5	24.4	22.0	22.3	0.1	27.2	14+	12.8	27	0	0	17.2	74	51	- 44	32	12	0	0	0	1.8	2	19.7	NE	27	8	13	10	6.1	54
PAGO PAGO	4	1009.8	1009.9	30.6	23.3	26.9		32.2	11+	20.6	25	3	0	23.9	83	177		35	25	2	0	0	2.0	8	12.5	SE	5	3	6	22	7.8	60
PONAPE P	37	1002.0	1007.5	30.6	24.4	27.5	0.6	32.2	31	22.8	18+	1	0	23.3	75	259	- 22	78	23	1	0	0	3.9	9	9.4	NE	1	0	3	28	8.9	57
TRUK MOEN ISLAND	2	1007.5	1007.7	30.0	25.0	27.4	0.3	30.6	31+	23.3	30+	0	0	23.9	80	204	- 9	33	23	0	0	0	4.7	7	12.1	E	20	0	0	31	9.8	77
WAKE	3	1013.5	1013.7	27.8	22.8	25.2	0.0	28.3	26+	21.7	29+	0	0	20.0	75	30	1	12	15	0	0	0	5.9	8	13.4	6	2	8	16	7	5.3	
YAP R	19	1006.1	1008.0	29.4	23.9	26.6	-0.4	30.6	2	22.2	29+	0	0	23.9	84	305	105	103	25	1	0	0	5.1	5	11.2	NE	27	0	0	31	9.9	52
PENNSYLVANIA																																
ALLENTOWN	118	1004.1	1018.6	4.4	- 5.0	- 0.4	1.3	18.9	24	-14.4	19	0	26	- 5.6	70	45	- 36	31	7	1	18	152	1.6	27	14.8	28	29	8	8	15	6.3	
ERIE	223	989.2	1016.8	3.9	- 3.3	0.4	3.1	17.8	25+	-16.7	19	0	23	- 5.0	68	23	- 45	7	16	0	152	51	4.2	23	14.3	17	7	2	4	25	8.7	
HARRISBURG	103	1005.4	1018.7	5.0	- 3.3	0.9	1.3	21.7	25+	-11.7	19+	0	26	- 4.4	70	46	- 24	34	8	1	41	76	1.5	29	16.5	N	27	7	9	15	6.5	56
PHILADELPHIA	2	1018.0	1019.0	6.7	- 2.2	2.2	2.1	20.6	24	-10.6	19	0	23	- 2.8	71	42	- 42	31	6	1	15	25	1.7	29	13.4	W	28+	7	10	14	6.5	52
PITTSBURGH	347	972.9	1018.1	5.0	- 4.4	0.2	1.9	18.9	25	-13.9	18	0	24	- 4.4	72	27	- 49	12	9	0	114	102	3.2	23	13.4	21	7	4	7	20	7.8	29
READING U	81			6.7	- 1.1	2.8	2.4	22.8	25	-11.1	19	0	21			37	- 41	27	7		5	152			22.4	E	27	11	8	12	5.9	51
SCRANTON	283	982.7	1018.1	3.9	- 3.3	0.8	2.7	19.4	25	-14.4	19	0	23	- 3.9	75	28	- 30	19	7	1	211	127	1.4	24	15.2	E	27	4	5	22	7.7	39
WILLIAMSPORT	160	998.3	1018.1	3.9	- 4.4	- 0.3	1.4	20.6	25	-14.4	19	0	26	- 3.3	80	34	- 34	21	10	1	76	76	1.0	28	13.0	11	27	2	8	21	7.7	
RHODE ISLAND																																
BLOCK ISLAND	34			5.6	- 1.7	2.1	2.1	13.3	24	-11.1	19	0	19			48	- 49	32	12		13	T						7	8	16	6.6	
PROVIDENCE	16	1014.9	1017.2	5.6	- 3.3	0.9	2.5	18.3	24	-13.3	19	0	24	- 4.4	70	41	- 56	23	10	0	33	25	2.3	28	13.0	23	21	7	4	20	6.7	53

See footnotes at end of table

CLIMATOLOGICAL DATA

METRIC UNITS

JANUARY 1967

State and Station	Elevation (ground)	Pressure: Station Ø	Pressure: Sea level	Temperature: Average maximum	Temperature: Average minimum	Temperature: Average	Temperature: Departure from normal	Temperature: Highest	Temperature: Date	Temperature: Lowest	Temperature: Date	No. of days: Max. 32.2 °C or above	No. of days: Min. 0 °C or lower	Average dew point	Average relative humidity	Precipitation: Total	Precipitation: Departure from normal	Precipitation: Greatest in 24 hours	No. of days: .25 mm. or more	No. of days: With thunderstorms	Snow, Sleet: Total	Snow, Sleet: Maximum depth on ground	Wind: Resultant speed	Wind: Resultant direction	Fastest mile (1.6 kilometers): Speed	Fastest mile: Direction	Fastest mile: Date	No. of days (sunrise to sunset): Clear, 0-3	Partly cloudy, 4-7	Cloudy, 8-10	Sky cover, tenths (sunrise to sunset)	Possible sunshine
	M.	Mb.	Mb.	°C.	°C.	°C.	°C.	°C.		°C.				°C.	%	Mm.	Mm.	Mm.			Mm.	Mm.	M.p.s.		M.p.s.							%
SOUTH CAROLINA																																
CHARLESTON	12	1019.3	1020.9	17.2	3.3	10.3	0.4	25.6	26	- 3.9	12	0	13	4.4	72	125	61	34	10	0	0	0	0.6	27	17.9Y	SW	27	10	8	13	5.8	54
CHARLESTON U	3			15.0	6.7	10.9	0.1	21.7	27	0.6	20+	0	0			124	63	35	11		0	0			13.9	W	27					
COLUMBIA	73	1012.5	1020.8	15.6	1.1	8.3	0.9	24.4	26+	- 6.1	12	0	14	2.8	75	71	- 6	23	11	0	0	0	1.0	27	13.9	28	27	10	8	13	5.6	60
GNVLE SPARTANBURG	292	985.8	1021.1	12.8	0.6	6.7	0.2	24.4	24	- 6.7	12	0	16	0.6	68	101	- 8	48	10	1	13	T	0.9	26	19.7	SW	27	13	6	12	5.3	61
SOUTH DAKOTA																																
ABERDEEN	395	967.8	1016.8	- 2.2	-16.7	- 9.4	2.4	5.6	21+	-32.2	17	0	31	-13.3	73	13	- 4	5	7	0	201	102	1.2	33	25.9	34	16	4	4	23	7.8	
HURON	391	967.8	1016.6	- 0.6	-13.3	- 6.9	3.9	10.0	22	-25.6	8	0	31	-10.6	76	10	- 2	6	8	0	170	152	1.1	29	25.5	NW	16	7	3	21	7.4	50
RAPID CITY	964	901.5	1015.6	3.9	- 8.3	- 2.3	3.3	15.0	22+	-18.3	18+	0	30	- 7.2	71	12	3	5	9	0	102	76	2.7	31	29.1	SW	22	7	7	17	6.9	47
SIOUX FALLS	432	962.8	1016.4	- 1.7	-14.4	- 8.0	1.3	7.2	22	-30.0	18	0	31	-11.1	75	19	3	12	6	0	152	229	1.3	31	20.1	32	16	6	8	17	7.3	
TENNESSEE																																
BRISTOL	459	965.1	1020.9	9.4	- 2.2	3.4	-0.1	22.2	26	-10.0	12	0	22	- 1.7	75	51	- 43	19	8	0	117	102	1.2	25	12.5	24	27	6	9	16	6.6	
CHATTANOOGA	203	995.9	1021.4	10.6	- 0.6	5.0	-0.4	21.7	25+	- 8.3	12	0	19	0.6	78	77	- 66	42	8	2	T	T	0.6	24	13.0	S	6	10	7	14	6.0	53
KNOXVILLE	299	984.8	1020.7	10.6	0.0	5.5	0.3	22.2	26	- 7.2	12	0	18	0.6	74	68	- 56	34	9	2	56	25	1.5	27	14.3	W	27	6	10	15	6.4	43
MEMPHIS	79	1010.8	1021.5	11.1	0.6	5.7	0.4	22.8	24+	-10.6	18	0	20	- 1.1	64	57	- 98	28	7	2	15	25	1.9	22	16.1	SE	6	8	7	16	6.1	57
NASHVILLE	180	998.6	1020.8	11.1	0.0	5.7	1.3	22.8	25+	- 9.4	18	0	21	- 1.1	65	41	- 98	24	5	1	30	25	2.1	22	14.3	S	7	7	7	17	6.6	54
OAK RIDGE R	276			10.0	- 0.6	4.7	0.3	21.1	23	- 7.8	12	0	21			96	- 55	57	9		107	76			22.4Y		27	9	5	17	6.7	
TEXAS																																
ABILENE	537	956.7	1019.2	17.8	0.0	8.9	1.9	28.9	29	-10.0	8	0	18	- 2.2	49	T	- 22	T	0	0	0	0	2.0	22	18.8	N	6	16	8	7	3.8	90
AMARILLO	1098	891.0	1016.3	13.9	- 4.4	4.8	2.2	26.1	22	-14.4	9	0	26	- 8.3	45	T	- 17	T	0	0	T	T	2.8	26	24.1	NW	6	13	11	7	4.5	88
AUSTIN	182	998.6	1020.9	16.7	4.4	10.5	0.3	25.6	30	- 2.8	19+	0	10	2.2	61	6	- 53	5	3	0	T	0	0.1	25	13.4	NW	26	12	4	15	5.6	56
BROWNSVILLE	6	1019.6	1020.1	20.0	9.4	14.7	-1.0	26.7	26	0.6	9+	0	0	10.6	79	43	9	28	6	0	T	0	0.2	14	13.4	S	5	9	6	16	6.1	43
CORPUS CHRISTI	12	1019.3	1020.8	18.9	7.8	13.4	-0.7	28.9	6	- 3.9	4	0	2	7.8	75	67	25	33	8	0	25	T	1.1	10	17.9	S	6	9	6	16	6.3	40
DALLAS	147	1002.4	1020.2	16.1	2.8	9.7	1.9	27.8	24	- 5.0	8	0	14	0.6	59	9	- 50	5	3	1	0	0	1.5	19	14.8	NW	26+	15	6	10	4.8	58
DEL RIO	313	983.7	1020.5	18.3	3.3	10.8	0.1	28.9	30	- 3.9	8	0	9	- 2.8	46	1	- 22	1	1	0	0	0	0.7	11	10.3	33	17	14	6	11	4.5	
EL PASO	1194	884.5	1019.3	15.0	- 4.4	5.3	-0.7	23.3	31+	-12.8	9	0	25	-11.7	30	0	- 12	0	0	0	0	0	0.5	33	21.9	W	5	23	3	5	2.6	97
FORT WORTH	164	999.3	1020.3	16.1	1.7	9.1	1.6	26.7	24	- 6.7	9	0	17	- 0.6	58	7	- 45	5	2	1	0	0	1.4	22	13.9	33	26	16	5	10	4.5	
GALVESTON U	2			15.0	8.9	11.8	-0.9	20.6	31+	2.8	19+	0	0			41	- 47	25	8		0	0			13.0	NE	7					47
HOUSTON U	12			17.2	8.3	12.7	0.1	25.6	24+	1.1	9	0	0			48	- 45	27	7		0	0										
HOUSTON	15	1019.0	1021.2	18.9	6.7	12.7	0.7	28.3	23	- 3.3	4	0	1	5.0	67	61	- 35	39	7	0	T	T	0.3	33	13.9	20	6	7	4	20	7.1	44
LUBBOCK	992	904.8	1018.1	15.0	- 5.6	4.8	0.8	26.7	30	-16.1	9+	0	25	- 8.9	43	0	- 17	0	0	0	0	0	2.6	26	18.3	30	6	18	7	6	3.7	
MIDLAND	869	918.4	1018.6	16.1	- 3.3	6.4	-0.2	26.7	30	-13.9	9	0	22	- 7.8	43	0	- 20	0	0	0	0	0	1.5	23	15.6	32	6	17	9	5	3.1	
PORT ARTHUR	5	1021.0	1021.6	16.7	5.6	11.0	-1.0	25.6	31	- 2.8	4	0	5	6.1	78	49	- 59	24	9	0	0	0	0.7	6	15.2	NW	26+	7	7	17	6.9	43
SAN ANGELO	580	951.9	1019.7	17.2	- 1.1	8.1	-0.2	28.3	31	-10.0	19	0	22	- 4.4	45	0	- 25	0	0	0	0	0	2.1	23	13.4	21	20+	20	3	8	3.5	
SAN ANTONIO	240	992.6	1021.0	17.2	2.8	10.1	-1.0	26.1	31	- 6.1	4	0	13	2.2	63	5	- 40	2	7	0	T	0	0.4	2	12.5	N	17+	10	5	16	5.8	56
VICTORIA	32	1016.9	1021.2	17.8	7.2	12.5	-0.5	26.1	22	- 3.3	4	0	2	6.1	70	59	- 1	32	3	0	T	0	0.4	6	20.1Y	S	6	8	4	19	7.0	
WACO	153	1002.4	1021.0	15.6	2.8	9.2	0.3	24.4	24	- 6.7	29	0	13	2.2	66	5	- 48	4	3	1	0	0	1.6	20	15.6	18	16	10	13	8	4.9	
WICHITA FALLS	303	981.7	1019.1	16.7	- 1.1	7.6	1.6	27.8	21	-10.6	8	0	21	- 3.3	53	1	- 28	1	1	1	0	0	1.3	22	21.5	28	6	14	11	6	4.2	
UTAH																																
MILFORD	1533	849.0		1.7	-13.9	- 6.1	-1.9	11.1	31	-25.0	2	0	31			27	13	16	8		406	203						9	7	15	6.2	
SALT LAKE CITY	1286	874.7	1022.6	3.3	- 6.1	- 1.4	1.2	10.6	22+	-16.7	11	0	29	- 5.0	75	52	18	17	10	0	772	330	2.1	14	18.8	S	5	1	1	29	9.2	25
WENDOVER	1291			3.3	- 5.6	- 1.1	1.7	11.7	21+	-11.1	1	0	29			10	2	4	5		43	25										
VERMONT																																
BURLINGTON	101	1003.1	1016.0	0.0	- 8.9	- 4.5	4.3	9.4	25	-25.6	19	0	31	- 8.3	74	42	- 8	19	12	1	521	356	1.1	20	13.9	S	17	4	2	25	8.3	49
VIRGINIA																																
LYNCHBURG	279	985.1		10.6	- 1.1	4.7	1.6	23.3	23	-12.8	20	0	19	- 1.7	66	55	- 28	26	7	1	117	102	1.8	25	13.4	W	27	11	10	10	5.3	58
NORFOLK	7	1019.0	1020.0	12.2	3.3	7.6	2.5	25.0	24	- 3.9	31	0	8	2.2	69	138	54	97	9	0	107	102	1.0	26	16.1	W	27	10	6	15	6.3	68
RICHMOND	50	1013.9	1019.9	11.1	- 1.1	4.9	1.2	23.9	25+	-16.1	20	0	19	0.0	75	38	- 50	11	7	1	160	127	1.1	24	12.1	SW	27	9	9	13	5.8	63
ROANOKE	350	976.3	1019.3	10.6	- 0.6	4.9	1.5	22.8	24+	-10.6	20	0	20	- 3.3	58	32	- 47	14	5	1	69	51	1.9	28	15.6	30	27	12	10	9	5.3	
WALLOPS ISLAND	3	1020.0	1020.3	6.7	0.0	3.4		17.8	24	- 7.2	20	0	16	- 0.6	79	61		25	7	1	147	127	1.9	26	20.6	NW	29	9	8	14	6.1	
WASHINGTON																																
OLYMPIA	59	1008.5	1015.9	7.8	2.2	4.8	1.4	13.3	28	- 4.4	31	0	9	3.9	92	310	111	70	25	0	84	76	3.6	20	14.8	18	19	0	3	28	9.4	
QUILLAYUTE	55	1006.1	1013.7	7.8	3.3	5.5	1.8	11.1	10	- 3.3	31	0	4	5.0	94	524	136	64	28	3	T	T	1.6	17	13.0	SW	29+	0	1	30	9.6	18
SEATTLE TACOMA	122	999.0	1015.5	7.8	3.3	5.8	2.3	13.3	28	- 1.7	31	0	3	2.8	82	237	91	61	23	0	150	127	3.0	19	17.0	18	29	0	3	28	9.4	17
SPOKANE	718	929.9	1015.3	3.9	- 1.7	1.1	4.8	11.7	29	- 7.2	6	0	23	- 2.2	81	62	0	17	14	1	165	51	3.1	20	19.7	W	15	3	7	21	7.9	30
STAMPEDE PASS R	1206	875.7		0.0	- 3.9	- 2.0	2.7	4.4	28	- 7.8	22	0	30			503	198	80	28		2911	2388						0	1	30	9.7	
WALLA WALLA U	289			10.6	3.9	7.1	6.4	18.3	29	0.0	5+	0	2			54	6	14	17		18	T			15.2	W	29	1	4	26	9.0	15

See footnotes at end of table

CLIMATOLOGICAL DATA

METRIC UNITS

JANUARY 1967

State and Station	Elevation (ground)	Pressure: Station Ø	Pressure: Sea level	Temperature: Average maximum	Temperature: Average minimum	Temperature: Average	Temperature: Departure from normal	Temperature: Highest	Temperature: Date	Temperature: Lowest	Temperature: Date	No. of days: Max. 32.2 °C or above	No. of days: Min. 0 °C or lower	Average dew point	Average relative humidity	Precipitation: Total	Precipitation: Departure from normal	Precipitation: Greatest in 24 hours	No. of days: .25 mm. or more	No. of days: With thunderstorms	Snow, Sleet: Total	Snow, Sleet: Maximum depth on ground	Wind: Resultant speed	Wind: Resultant direction	Wind: Fastest mile (1.6 kilometers): Speed	Wind: Fastest mile (1.6 kilometers): Direction	Wind: Fastest mile (1.6 kilometers): Date	No. of days (sunrise to sunset): Clear, 0-3	No. of days (sunrise to sunset): Partly cloudy, 4-7	No. of days (sunrise to sunset): Cloudy, 8-10	Sky cover, tenths (sunrise to sunset)	Possible sunshine
	M.	Mb.	Mb.	C.	C.	C.	C.	C.		C.				C.	%	Mm.	Mm.	Mm.			Mm.	Mm.	M.p.s.		M.p.s.							%
WASHINGTON																																
YAKIMA	321	977.0	1016.4	8.9	- 1.1	3.7	6.2	15.6	13	- 6.7	22	0	24	- 1.7	72	15	- 15	11	4	0	25	25	1.5	25	14.3	28	15	6	5	20	7.4	
WEST INDIES																																
SAN JUAN P.R.	4	1015.2	1017.7	27.8	21.7	24.8	1.3	30.0	1	19.4	6	0	0	19.4	74	78	- 41	22	19	0	0	0	4.0	9	15.2	NE	8	9	21	1	4.7	73
SWAN ISLAND	9			28.3	23.3	25.8	0.1	29.4	20+	21.7	29+	0	0			91	4	36	14		0	0						15	8	8	5.0	
WEST VIRGINIA																																
BECKLEY	763	928.9	1020.1	6.7	- 2.8	1.9		19.4	26	-12.8	12	0	23	- 2.8	72	36		15	12	0	234	76	2.8	23	17.9	22	27	6	7	18	7.1	
CHARLESTON	286	984.4	1019.3	9.4	- 2.2	3.6	1.1	22.8	26	-11.7	19	0	23	- 1.7	71	31	- 79	13	8	0	91	25	2.2	23	15.6	23	27	3	13	15	7.4	
ELKINS	670	946.2	1019.3	7.8	- 5.6	0.9	0.7	21.1	26	-15.6	19+	0	24	- 3.3	75	27	- 65	13	11	0	183	51	2.0	26	14.8	28	27	4	7	20	7.8	
HUNTINGTON	252	988.8	1019.6	8.9	- 0.6	4.1	1.5	23.3	26	-11.7	18	0	21	- 1.7	69	36	- 56	19	7	0	86	25	2.2	22	10.3	23	27	3	14	14	6.9	
PARKERSBURG U	187			7.8	- 1.7	3.2	1.7	21.7	26+	-12.2	18	0	22			24	- 61	15	5		25	25			13.0	SW	7					37
WISCONSIN																																
GREEN BAY	208	988.8	1015.4	- 1.7	-11.7	- 6.6	1.8	5.0	24+	-31.7	18	0	31	- 9.4	78	64	35	25	12	1	417	254	2.0	27	15.6	SW	25	5	5	21	7.6	41
LA CROSSE	198	990.5	1016.2	- 1.7	-12.2	- 7.0	1.6	6.7	23+	-35.0	18	0	31	-10.6	75	73	42	33	11	1	465	279	0.6	26	15.6	24	16	5	6	20	7.5	
MADISON	262	983.4	1015.9	- 0.6	-10.6	- 5.4	2.6	12.2	24	-29.4	18	0	30	- 9.4	72	41	6	17	12	1	239	229	1.7	26	17.0	SW	16	5	6	20	7.5	45
MILWAUKEE	205	989.5	1015.8	0.6	- 8.9	- 4.2	2.2	13.9	24	-26.7	18	0	29	- 7.8	75	38	- 9	12	15	1	333	229	2.3	26	20.1	SW	16	6	7	18	7.3	44
WYOMING																																
CASPER	1627	834.1	1016.3	2.2	- 7.8	- 2.9	1.8	10.6	29	-22.2	7+	0	28	- 8.9	64	15	1	4	10	0	234	75	7.0	22	21.9	22	20	5	9	17	7.2	
CHEYENNE	1867	808.3	1015.3	5.6	- 6.1	- 0.3	3.3	13.3	29+	-16.1	7	0	27	-10.6	47	11	- 2	9	6	0	137	127	5.3	29	26.4	W	15	7	7	17	6.7	60
LANDER	1696	825.6	1016.4	3.3	- 8.9	- 3.0	4.1	10.6	15	-18.9	7	0	29	- 9.4	65	6	- 5	5	5	0	132	152	1.3	24	32.6	SW	22	3	11	17	7.5	73
SHERIDAN	1208	875.4	1016.3	3.3	-10.6	- 3.7	2.3	15.0	20+	-25.0	7	0	31	-10.6	61	15	- 1	7	12	0	307	127	1.3	30	25.5	NW	15	3	7	21	7.9	44

Data from airport unless otherwise specified. U indicates Urban, R indicates Rural, sites.

Precipitation data in column headed "Greatest in 24 hours" are computed on a 24-hour basis without regard to calendar day - data may include precipitation with a measurable amount from the last day of the previous month or the first day of the following month.

Wind directions under resultant direction are in tens of degrees.

Value entered in column "Fastest Mile" is the highest observed 1-minute wind speed when the direction is in tens of degrees. These stations are not equipped with a recording anemometer from which "Fastest Mile" data can be evaluated.

A Maximum hourly average.
B Number of days maximum 21.1°C. or above for Alaskan Stations.
Y Peak Gust.
\+ And also on an earlier date or dates.
Ø Station pressures apply to elevations shown in the "Elevations - Station Pressure" table of the annual issue of this publication.

Data in this table are obtained by conversion from data in the English Units table.

Y Sun below horizon January 1-23, inclusive.
X Sun below horizon January 1-17, inclusive.

HEATING DEGREE DAYS

(Base 65°F.)

JANUARY 1967

State and station	Current season: This month	Current season: Period July through this month	Normals: July through this month
ALABAMA			
BIRMINGHAM	643	1815	1609
HUNTSVILLE	660	1943	1922
MOBILE	370	949	1007
MONTGOMERY	521	1379	1468
ALASKA			
ANCHORAGE	1791	6983	
ANNETTE	921	3793	3930
BARROW	2395	10776	11028
BARTER ISLAND	2347	10390	10796
BETHEL	1783	7552	7570
COLD BAY	1185	5864	5389
FAIRBANKS	2496	9103	8794
JUNEAU	1291	5595	5140
KING SALMON	1777	7374	6552
KOTZEBUE	1967	8490	8846
MC GRATH	2350	9038	8680
NOME	1639	7857	7918
ST. PAUL ISLAND	1113	5868	6006
SHEMYA	1051	5251	5300
YAKUTAT	1423	6164	5124
ARIZONA			
FLAGSTAFF	1111	3744	3982
PHOENIX	437	981	1145
TUCSON	416	948	1133
WINSLOW	1038	2858	3024
YUMA	299	630	830
ARKANSAS			
FORT SMITH	735	2045	2074
LITTLE ROCK	717	1906	2073
TEXARKANA	574	1546	1610
CALIFORNIA			
BAKERSFIELD	566	1393	1367
BISHOP	772	2331	2537
BLUE CANYON	808	2696	2761
EUREKA U	541	2477	2573
FRESNO	579	1489	1661
LONG BEACH	315	715	871
LOS ANGELES	254	581	906
LOS ANGELES U	179	412	708
MT SHASTA R	896	3078	3169
OAKLAND	452	1361	1592
RED BLUFF	548	1351	1531
SACRAMENTO	584	1532	1647
SANDBERG U	685	2126	2181
SAN DIEGO	302	655	745
SAN FRANCISCO	483	1702	1638
SAN FRANCISCO U	375	1606	1648
SANTA CATALINA	221	769	872
SANTA MARIA	424	1507	1554
STOCKTON	576	1456	1658
COLORADO			
ALAMOSA	1423	4726	5043
COLORADO SPRINGS	981	3441	3607
DENVER	954	3132	3546
GRAND JUNCTION	1268	3262	3451
PUEBLO	937	3144	3201
CONNECTICUT			
BRIDGEPORT	960	2833	3053
HARTFORD	993	3062	3516
NEW HAVEN	940	2966	3202
DELAWARE			
WILMINGTON	888	2794	2816
DIST.OF COLUMBIA			
WASH NATL AP	735	2327	2474
FLORIDA			
APALACHICOLA U	312	813	835
DAYTONA BEACH	168	476	534
FORT MYERS	70	219	279
JACKSONVILLE	281	820	798
KEY WEST	5	12	68
LAKELAND U	117	366	416
MIAMI	28	96	139
ORLANDO	119	360	492
PENSACOLA	402	1023	967
TALLAHASSEE	344	972	961
TAMPA	129	419	433
WEST PALM BEACH	56	177	158
GEORGIA			
ATHENS	605	1762	1806
ATLANTA	645	1869	1824
AUGUSTA	537	1590	1512
COLUMBUS	489	1334	1515
MACON	514	1442	1376
ROME	692	2066	2070
SAVANNAH	413	1202	1167
IDAHO			
BOISE	885	3147	3469
IDAHO FALLS 46W R	1311	4706	4907
LEWISTON	776	2635	3278
POCATELLO	1083	3942	4055
ILLINOIS			
CAIRO U	770	2300	2360
CHICAGO O HARE	1148	3547	3748
CHICAGO MIDWAY	1113	3332	3482
MOLINE	1202	3542	3712
PEORIA	1151	3455	3509
ROCKFORD	1244	3801	3920
SPRINGFIELD	1091	3267	3217
INDIANA			
EVANSVILLE	864	2739	2743
FORT WAYNE	1139	3724	3588
INDIANAPOLIS	997	3102	3293
SOUTH BEND	1109	3421	3612
IOWA			
BURLINGTON	1168	3447	3577
DES MOINES	1276	3828	3937
DUBUQUE	1341	4053	4262
SIOUX CITY	1410	4129	4028
WATERLOO	1384	4182	4262
KANSAS			
CONCORDIA	1129	3326	3224
DODGE CITY	938	3031	2940
GOODLAND	970	3374	3517
TOPEKA	1032	3087	3101
WICHITA	945	2720	2808
KENTUCKY			
COVINGTON	910	2979	3053
LEXINGTON	851	2734	2750
LOUISVILLE	882	2679	2731
LOUISIANA			
ALEXANDRIA	566	1412	1231
BATON ROUGE	426	1014	1025
LAKE CHARLES	395	897	951
NEW ORLEANS	390	949	896
SHREVEPORT	553	1403	1373
MAINE			
CARIBOU	1567	5066	5480
PORTLAND	1254	4006	4129
MARYLAND			
BALTIMORE	846	2727	2738
MASSACHUSETTS			
BLUE HILL OBS R	1009	3227	3464
BOSTON	921	2817	3059
NANTUCKET	919	2988	2920
PITTSFIELD	1192	4023	4228
WORCESTER	1097	3617	3854
MICHIGAN			
ALPENA	1346	4522	4610
DETROIT	1077	3372	3454
DETROIT M WAYNE CO	1097	3480	3469
DETROIT WILLOW RUN	1157	3818	3491
FLINT	1204	4032	3806
GRAND RAPIDS	1120	3486	3885
HOUGHTON LAKE	1335	4497	
LANSING	1174	3866	3835
MARQUETTE U	1375	4496	4522
MUSKEGON	1120	3592	3619
SAULT STE MARIE	1473	4980	4903
MINNESOTA			
DULUTH	1662	5593	5599
INTERNATIONAL FALLS	1912	6263	6126
MINNEAPOLIS	1556	4805	4846
ROCHESTER	1531	4724	4755
ST CLOUD	1634	5201	5116
MISSISSIPPI			
JACKSON	570	1576	1398
MERIDIAN	555	1474	1481
MISSOURI			
COLUMBIA	979	2796	2999
KANSAS CITY	956	2599	2808
ST JOSEPH	1123	3107	3270
ST LOUIS	932	2811	2900
SPRINGFIELD	922	2746	2718
MONTANA			
BILLINGS	1069	3666	4022
GLASGOW	1624	5078	5237
GREAT FALLS	1190	4138	4321
HAVRE	1480	5007	4998
HELENA	1120	3953	4690
KALISPELL	1118	4393	4785
MILES CITY	1284	4478	4460
MISSOULA	1045	3871	4804
NEBRASKA			
GRAND ISLAND	1252	3724	3815
LINCOLN U	1232	3522	3411
NORFOLK	1362	4117	4038
NORTH PLATTE	1240	3965	3891
OMAHA	1216	3563	3670
SCOTTSBLUFF	1049	3652	3832
VALENTINE	1221	4092	4253
NEVADA			
ELKO	1227	4168	4264
ELY	1193	3976	4328
LAS VEGAS	606	1517	1770
RENO	859	3272	3724
WINNEMUCCA	996	3495	3919
NEW HAMPSHIRE			
CONCORD	1241	3909	4158
MT WASHINGTON OBS	1738	7480	7709
NEW JERSEY			
ATLANTIC CITY	801	2660	2655
ATLANTIC CITY U	800	2408	2502
NEWARK	864	2569	2856
TRENTON U	836	2590	2810
NEW MEXICO			
ALBUQUERQUE	980	2725	2681
CLAYTON	859	2869	2966
RATON	1076	3418	3583
ROSWELL	731	2211	2439
SILVER CITY	772	2235	2234
NEW YORK			
ALBANY	1169	3731	3879
BINGHAMTON	1107	3830	4030
BUFFALO	1086	3630	3826
NEW YORK U	849	2558	2691
J.F. KENNEDY	883	2655	2810
NEW YORK LA GUARDIA	823	2453	2638
ROCHESTER	1046	3402	3687
SYRACUSE	1059	3487	3749
NORTH CAROLINA			
ASHEVILLE	810	2735	2670
CAPE HATTERAS R	505	1440	1452
CHARLOTTE	664	2058	1950
GREENSBORO	676	2116	2300
RALEIGH	623	1984	2076
WILMINGTON	442	1305	1432
NORTH DAKOTA			
BISMARCK	1664	5390	5115
FARGO	1723	5576	5323
WILLISTON	1649	5278	5329
OHIO			
AKRON	1006	3346	3420
CINCINNATI OBS	894	2875	2805
CLEVELAND	1000	3353	3397
COLUMBUS	929	3151	3278
DAYTON	959	3128	3232
MANSFIELD	1060	3587	3589
TOLEDO	1105	3598	3669
YOUNGSTOWN	1093	3680	3601
OKLAHOMA			
OKLAHOMA CITY	713	2060	2311
TULSA	776	2226	2378
OREGON			
ASTORIA	651	2636	2854
BURNS U	1045	3759	4000
EUGENE	633	2222	2670
MEACHAM	1077	4228	4294
MEDFORD	781	2543	2917
PENDLETON	691	2427	3073
PORTLAND	655	2265	2659
SALEM	642	2326	2662
SEXTON SUMMIT R	916	3354	3274
PENNSYLVANIA			
ALLENTOWN	1038	3347	3297
ERIE	993	3229	3464
HARRISBURG	966	2963	3046
PHILADELPHIA	893	2784	2950
PITTSBURGH	1007	3300	3397
PITTSBURGH U	895	2976	3076
READING U	858	2718	2848
SCRANTON	998	3325	3607
WILLIAMSPORT	1035	3549	3407
RHODE ISLAND			
BLOCK ISLAND	898	2776	2917
PROVIDENCE	963	3088	3277
SOUTH CAROLINA			
CHARLESTON	442	1271	1299
CHARLESTON U	409	1096	1112
COLUMBIA	554	1628	1576
GNVLE-SPARTANBURG	643	1920	1878
SOUTH DAKOTA			
ABERDEEN	1544	4966	4941
HURON	1403	4653	4768
RAPID CITY	1143	3973	4082
SIOUX FALLS	1462	4621	4551
TENNESSEE			
BRISTOL	821	2523	2516
CHATTANOOGA	737	2211	2049
KNOXVILLE	709	2189	2147
MEMPHIS	707	2019	2022
NASHVILLE	697	2151	2193
OAK RIDGE	754	2388	2312
TEXAS			
ABILENE	532	1482	1693
AMARILLO	743	2341	2467
AUSTIN	446	1039	1112
BROWNSVILLE	238	475	420
CORPUS CHRISTI	304	644	631
DALLAS	491	1360	1508
DEL RIO	417	970	1081
EL PASO	718	1848	1831
FORT WORTH	514	1402	1539
GALVESTON U	356	733	758
HOUSTON U	334	787	816
HOUSTON	342	827	880
LUBBOCK	748	2039	2249
MIDLAND	654	1725	1711
PORT ARTHUR	417	961	942
SAN ANGELO	568	1501	1489
SAN ANTONIO	470	1114	1026
VICTORIA	350	777	770
WACO	511	1246	1305
WICHITA FALLS	593	1684	1810
UTAH			
MILFORD	1354	3819	3802
SALT LAKE CITY	1097	3368	3603
WENDOVER	1076	3488	3511
VERMONT			
BURLINGTON	1269	4153	4592
VIRGINIA			
LYNCHBURG	752	2432	2485
NORFOLK	588	1963	1980
RICHMOND	738	2377	2344
ROANOKE	740	2472	2488
WALLOPS ISLAND	826	2466	
WASHINGTON			
OLYMPIA	745	2943	2982
QUILLAYUTE	709	3049	3158
SEATTLE TACOMA	695	2607	2882
SPOKANE	956	3452	3887
STAMPEDE PASS R	1130	4837	5131
WALLA WALLA U	619	2235	2907
YAKIMA	814	2786	3636
WEST VIRGINIA			
BECKLEY	905	3196	
CHARLESTON	815	2592	2653
ELKINS	963	3451	3298
HUNTINGTON	790	2646	2641
PARKERSBURG U	839	2809	2777
WISCONSIN			
GREEN BAY	1386	4548	4487
LA CROSSE	1406	4231	4388
MADISON	1321	4309	4446
MILWAUKEE	1249	4041	4239
WYOMING			
CASPER	1180	4045	4139
CHEYENNE	1036	3609	4056
LANDER	1188	4226	4520
SHERIDAN	1221	4296	4317

Data from airport unless otherwise specified.
U indicates Urban, R indicates Rural, sites.

STORM SUMMARY

JANUARY 1967

STATE	TORNADOES					HAILSTORMS				WINDSTORMS				LIGHTNING				‡ HEAVY SNOWSTORMS AND BLIZZARDS				# ICE STORMS				ø ALL OTHER			
								†DAMAGE				†DAMAGE				†DAMAGE				†DAMAGE				†DAMAGE				†DAMAGE	
	NUMBER	DAYS	DEATHS	INJURIES	†DAMAGE	DEATHS	INJURIES	PROPERTY	CROPS	DEATHS	INJURIES	PROPERTY	CROPS	DEATHS	INJURIES	PROPERTY	CROPS	DEATHS	INJURIES	PROPERTY	CROPS	DEATHS	INJURIES	PROPERTY	CROPS	DEATHS	INJURIES	PROPERTY	CROPS
Alabama *																													
Alaska *																													
Arizona *																													
Arkansas *																													
California	W2	1	0	0	0					1	4	5	4													0	0	5	3
Colorado										0	1	5	0																
Connecticut *																													
Delaware	1	1	0	7	5																								
Florida *																													
Georgia *																													
Hawaii																										0	0	°4	C
Idaho *																													
Illinois	8	1	1	3	5					1	4	6	0					0	?	6	0	0	0	6	0				
Indiana																		2	?	7	0	0	?	7	0				
Iowa	13	1	1	12	6	0	0	3	0																				
Kansas						0	0	4	0	1	0	5	5	0	0	5	0	0	0	4	0	0	0	5	0				
Kentucky *																													
Louisiana	1	1	0	0	3									1	0	0	0												
Maine *																													
Maryland	1	1	0	0	3					1	1	3	0	0	0	5	0												
Massachusetts														0	0	3	0												
Michigan										0	0	4	0					7	6	6	0								
Minnesota														0	0	3	0	14	14	6	0	0	0	6	0				
Mississippi	1	1	0	7	5					0	0	4	0									2	5	5	0				
Missouri	10	1	5	239	8					0	0	4										0	0	6	0				
Montana										0	1	5	0																
Nebraska *																													
Nevada *																													
New Hampshire														0	0	3	0												
New Jersey *																													
New Mexico										0	0	?	0																
New York												4											1	3					
North Carolina										0	0	4	0	0	0	4	0					0	0	4	0				
North Dakota																		2	0	4	0								
Ohio																						1	?	6					
Oklahoma	3	1	0	6	5	0	0	4	3	0	6	5	0													0	0	3	0
Oregon										0	5-10	5	3					1	S	4	2								
Pacific Area *																													
Pennsylvania										0	1	4	0	0	0	4	0												
Puerto Rico *																													
Rhode Island *																													
South Carolina *																													
South Dakota										1	0	4	0																
Tennessee																										F3	N		
Texas										0	1	5	0																
Utah *																													
Vermont *																													
U. S. Virgin Is.*																													
Virginia										2	2	4	0																
Washington												5																	
West Virginia										0	0	2	0	0	0	2	0												
Wisconsin	1	1	0	0	5					0	5	6	0									0	0	6	0				
Wyoming *																													

° Includes crop damage
C Crop damage
W Waterspouts
S Several
F Fog
N Numerous

* No occurrence of storms or unusual weather phenomena.
‡ Includes heavy sleet storm.
\# Freezing drizzle and freezing rain, commonly known as glaze.
ø For breakdown of "All Others", and for detailed listing of other storms, see the U. S. Weather Bureau monthly publication STORM DATA.

† Storm damages are placed in categories varying from 1 to 9 as follows:
1 Less than $50
2 $50 to $500
3 $500 to $5,000
4 $5,000 to $50,000
5 $50,000 to $500,000
6 $500,000 to $5,000,000
7 $5,000,000 to $50,000,000
8 $50,000,000 to $500,000,000
9 $500,000,000 to $5,000,000,000

GENERAL SUMMARY OF RIVER AND FLOOD CONDITIONS

JANUARY 1967

Elmer R. Nelson, Office of Hydrology

The most important flooding during January occurred in California in the San Francisco Bay region, along the Russian and Napa Rivers. Severe flooding along the Russian River was confined to the area from Healdsburg downstream through the Guerneville resort area. The high water necessitated the evacuation of about 100 persons. The damages were estimated at $1.5 million.

ATLANTIC SLOPE DRAINAGE

Rainfall over eastern North Carolina during January averaged 1/2 inch below normal. Precipitation ranged from near 1 inch above normal in the extreme lower portion to some 2 inches below normal over the upper reaches of the Neuse and Cape Fear Rivers. A new low water record of 2.5 feet was established on the Little River at Ft. Bragg, N. C., which was 1.0 feet lower than the previous low of 3.5 feet recorded in 1965.

The Lumber River at Lumberton, N. C., exceeded flood stage on December 30 and continued in flood until January 28. There were three crests; the first of 9.5 feet (flood stage 8 feet), occurred on the 6-7th; the second and third crests of 9.8 feet occurred on the 11th and 17th. A survey during the peak of the overflow indicated that low areas within the city were under 1 to 2 feet of water. A few low approach roads to recreational areas along the river were impassable.

Minor flooding occurred on the Ogeechee River in Georgia between the 13th and 21st. The Altamaha River at Charlotte, Ga., was out of its banks from the 9th to the 20th. It crested on the 13th, 2 feet above flood stage. The Satilla River at Waycross, Ga., was in minor flood from the 7th to the 12th. Farther downstream, at Atkinson, Ga., the stream overflowed from the 8th through the end of the month, cresting nearly 4 feet above flood stage on the 15th.

EAST GULF OF MEXICO DRAINAGE

Heavy rains (2 to 5 inches) on the 1st to the 3d caused minor flooding on the Flint River at Albany, Ga., from the 4th to the 6th. It crested on the 5th, nearly 1 foot above flood stage. The Apalachicola River at Blountstown, Fla., rose rapidly, exceeding flood stage on January 1, and remained out of its banks through the 22d. After cresting on the 6th, 6.2 feet above flood stage, it receded slowly due to the added inflow from the second period of heavy rains on the 8th to the 10th. The prolonged period of flooding at Blountstown retarded lumbering and other interests at least 2 weeks. Damages from the high water are estimated at $117,500.

Minor flooding occurred on the Choctawhatchee River at Newton, Ala., and Caryville, Fla., between the 3d and 10th. This overflow was due to general rains on December 31 to January 2. Damage was negligible and the overflow was confined to woodlands and pasture land.

MISSISSIPPI SYSTEM

Upper Mississippi Basin.--Excessive rainfall over southeastern Minnesota streams and the Kickapoo River in west-central Wisconsin produced bankfull stages in local areas. An ice jam on the Root River below Houston and Hokah, Minn., produced up to 1.5 feet of overflow on the 26-27th. Damage was negligible.

Precipitation over the Upper Mississippi Basin above Guttenberg, Iowa, averaged normal for January, except 1.5 to 3.0 inches above normal over east-central and southeastern Minnesota and northwest and west-central Wisconsin. At Minneapolis-St. Paul, Minn., a total snowfall of 35.3 inches was recorded during January. This was the greatest January snowfall on record since 1917, when 28.8 inches was recorded. This was the third greatest monthly snowfall since March 1951, when 40.0 inches was recorded.

A comparison of snow depths in the Upper Mississippi Basin on January 31, with that of other years is given in the following table:

COMPARATIVE SNOW DEPTHS (INCHES)

STATION	1967	1966	1965	1964	1963	1962	1961	1960	1959	1958	1957	1956
(Minnesota)												
Bemidji	24	22	12	11	2	13	4	8	8	5	11	26
International Falls	15	32	16	14	4	16	11	8	20	8	11	22
Duluth	27	17	18	9	6	15	9	16	11	11	14	29
Alexandria	17	9	5	2	2	9	0	5	0	5	2	16
New Ulm	3	5	T	T	4	2	T	1	2	3	T	6
Minneapolis	19	6	4	3	4	6	2	2	0	2	2	11
Rochester	2	5	3	0	6	3	T	2	3	2	1	10
(Wisconsin)												
Park Falls	24	18	15	5	10	19	2	14	12	12	13	21
Wausau	12	5	8	3	6	9	T	4	6	5	7	12
Portage	1	9	10	0	9	7	1	2	10	4	4	2

The Turkey River at Garber, Iowa, overflowed its banks by 5.1 feet on the 25th. The Pecatonica River at Martintown, Wis., exceeded flood stage on the 29th and 30th, cresting on the 29th, 3.6 feet above flood stage. This flooding was due to heavy rains and mild temperatures, which softened the ice and caused local ice jams. Damage was negligible. Only vacant farmland and pastures were flooded.

Heavy precipitation from the 24th to the 27th produced rapid rises on the Sangamon and Kaskaskia Rivers in Illinois to above flood stage. The Sangamon River at Riverton, Ill., continued in flood from January 29 through February 10, cresting on February 5, 4.9 feet above flood stage. Minor flooding occurred on the Kaskaskia River at Vandalia, Ill., on January 28 and 29. It continued rising down stream and exceeded flood stage at Carlyle

Dam, Ill., on January 31. It crested on February 8 nearly 4 feet above flood stage. The extent of flooding was limited to farmland adjacent to the rivers.

Missouri Basin.--The Missouri River, below Gavins Point dam at Yankton, S. Dak., was generally open during January with floating ice. Temporary ice blockage developed briefly during subzero weather. Tributaries above Yankton were frozen throughout the month and stages were at low winter-time levels.

Ohio Basin.--This was one of the driest Januarys of record in the middle Ohio Basin. At Columbus, Ohio, this was the third driest January of record.

Minor flooding occurred on the Cumberland River at Barbourville, Ky., on the 28th. No damage was reported.

White Basin.--Heavy rains (2 to 3 inches) on December 27 and 28 caused the Cache River at Patterson, Ark., to exceed flood stage on December 29. It crested on January 4, nearly 2 feet above flood stage. It receded within its banks on January 16. Damages were light. Approximately 4,000 acres were inundated.

Great Basin.--Local runoff on the 28th, due to heavy precipitation and snowmelt, caused minor flooding on the Truckee River at Reno, Nev.

Snowpack is heavy and wet with 10 to 12 feet on Mt. Rose and as high as 16 feet near Donner Summit. Snowfall at Reno during January (12.4 inches) was the heaviest since February 1959.

PACIFIC SLOPE DRAINAGE

The overflow of the Sacramento River at all fixed-sill weirs was due to a series of storms during the latter part of the month, which deposited 150% to 300% of the monthly normal precipitation. No major damage occurred, but some marinas, built below the maximum capacity elevation line inside the levees, were flooded briefly with minor damage. Some marinas were put to the expense of re-launching docks that had been pulled up on the levees for safety during the high water and which were stranded upon recession.

Snow depth at Norden, Calif., 7,000 feet elevation, increased from 27 inches at the start of the storm to 149 inches at the end of the stormy period on February 1. At Blue Canyon, at the 5,200 feet level, snow increased from 3 inches to 26 inches during the same period. The cutting off of a portion of the heavier contributing area of the Sierra Basins by snow effectively reduced stages below those that could have resulted had the precipitation been all rainfall.

Heavy rains on the 20th and 21st caused minor floods in the lower Russian and Napa Rivers in California. Widespread lowland flooding resulted in sections of the San Francisco Bay region, particularly in Marin County and Redwood City, Calif. Water reached depths as much as 6 feet in low areas and on roads, particularly in sections of Marin County. On the San Francisco Peninsula, particularly Redwood City and San Mateo, numerous homes and basements were flooded in areas adjacent to creeks or where drainage systems were overtaxed. On hillsides of the Bay Area many landslides occurred with scores of homes either badly damaged or completely destroyed by mud slides. The flooding along the Russian River on the 21st and 22d was confined to the area from Healdsburg downstream through the Guerneville resort area. The Russian River at Guerneville, Calif., crested 10.6 feet above flood stage on the 22d. Recurring rains during the remainder of the month kept the river at a high level and caused another rise to slightly above flood stage on the 29th. Preliminary estimates of flood damage, along the Russian and Napa Rivers, were placed at $1.5 million by the Army Corps of Engineers.

Moderate to heavy rain during the last 10 days of January caused the Eel River at Fernbridge, Calif., to rise to bankfull stage on the 29th. Some minor flooding was reported in low places near the mouth of the river during high tide. A few head of cattle were moved from lower pastures to higher ground, but otherwise no damage resulted.

Three to 6 inches of rain on the 26th to the 29th caused 2 to 3 feet of overflow along the south and north Forks of the Coquille River at Myrtle Point, Oreg. Freezing levels were 8 to 9 thousand feet during the period of heavy rain. Low-level snowmelt contributed to the runoff. Damage was limited to bank erosion and pastures.

Local flash flooding occurred on the 20th-22d through the flat areas of the upper Snake River Valley from American Falls to Rigby, Idaho, and on the Little Wood River in the Richfield, Idaho, area. The most severe flooding was along Crow Creek and Willow Creek in the Idaho Falls area. Considerable local flooding occurred in the Blackfoot and Aberdeen areas. Flood damage was limited to flooded basements, washed out road and railroad fills, and weakened bridge approaches. Flooding developed on the Weiser River from Council to Weiser, Idaho, from the 27th to the 30th due to heavy rain on melting snow and ice. The rainfall ranged from 2 to over 3 inches. Some damage resulted to roads, fields, and a few basements in the lowlands.

Significant rises occurred on the 26th to the 30th in the Willamette Basin, and along coastal and north-central Oregon streams from heavy rainfall. Rainfall during this period ranged from 3 inches at valley locations to 6 inches in the Coast and Cascade Ranges. East of the Cascades, precipitation amounts varied from 1.5 to 2.5 inches. Freezing levels fluctuated from 7,000 to 5,000 feet over western Oregon to near 5,500 feet over eastern Oregon. All Coast Range Willamette tributaries exceeded flood stage by up to 3.5 feet in the Yamhill and Tualatin drainages. Johnson Creek in the Portland local area crested 0.4 foot above flood stage. The Willamette crested near bankfull at Harrisburg, Wilsonville, and Oregon City, Oreg., and generally 5 feet below flood stage along the remainder of the main stem. Preliminary estimates of flood damage were placed at $534,000 by the Corps of Engineers.

Two minor floods occurred on the Chehalis River at Centralia, Wash., during the last decade of the month. These two rises were due to heavy rains and mild temperatures. Preliminary estimates of flood damage was placed at $168,000 by the Corps of Engineers.

FLOOD STAGE DATA

(All dates in January unless otherwise specified)

JANUARY 1967

River and station	Flood stage	Above flood stages -dates		Crest *	
		From—	To—	Stage	Date
ATLANTIC SLOPE DRAINAGE	Ft.			Ft.	
Lumber: Lumberton, N. C.	8	Dec. 30	28	(9.5 (9.8	6-7 11,17
Ogeechee: Dover, Ga.	7	13	15	7.0	14
Eden, Ga.	9	10	21	9.7	17
Altamaha: Charlotte, Ga.	15	9	20	17.05	13
Satilla: Waycross, Ga.	16	7	12	16.75	9
Atkinson, Ga.	13	8	Feb. 1	16.75	15
EAST GULF OF MEXICO DRAINAGE					
Flint: Albany, Ga.	20	4	6	20.95	5
Apalachicola: Blountstown, Fla.	15	1	22	21.2	6
Choctawhatchee: Newton, Ala.	19	3	4	22.6	3
Caryville, Fla.	12	5	10	13.2	6
MISSISSIPPI SYSTEM					
Upper Mississippi Basin					
Root: Houston, Minn.	15	26	27	16.5	27
Hokah, Minn.	47	26	27	48.2	27
Kickapoo: Steuben, Wis.	8	25	30	8.7	29
Turkey: Garber, Iowa	17	25	25	22.1	25
Pecatonica: Martintown, Wis.	11	29	30	14.6	29
Sangamon: Riverton, Ill.	13	29	Feb. 10	17.9	Feb. 5
Kaskaskia: Vandalia, Ill.	18	28	29	18.2	29
Carlyle Dam, Ill.	423	31	Feb. 15	426.7	Feb. 8
Ohio Basin					
Cumberland: Barbourville, Ky.	27	28	28	27.2	28
MISSISSIPPI SYSTEM	Ft.			Ft.	
White Basin					
Cache: Patterson, Ark.	7	Dec. 29	16	8.9	4
PACIFIC SLOPE DRAINAGE					
Sacramento: Moulton Weir, Calif.	76.8	22 29	23 Feb. 5	78.3 81.0	23 Feb. 1
Colusa Weir, Calif.	61.8	22 25 27	24 26 Feb. 10	65.7 63.7 67.1	23 25 Feb. 1
Tisdale Weir, Calif.	45.5	22	Feb. 14	(48.3 (49.1	23 Feb. 1
Fremont Weir, Calif.	33.5	22	Feb. 12	(35.7 (37.3	23 31
Russian: Guerneville, Calif.	29	(21 (29	22 29	39.6 29.3	22 29
Eel: Fernbridge, Calif.	17	29	29	17.0	29
South Fork Coquille: Myrtle Point, Oreg.	35	28	29	36.8	28
North Fork Coquille: Myrtle Point, Oreg.	28	27	31	30.8	28
Weiser: Weiser, Idaho	8	29	30	9.3	29
Marys: Philomath, Oreg.	20	28	29	20.4	28
Luckiamute: Suver, Oreg.	27	28	30	29.2	28
South Yamhill: Whiteson, Oreg.	38	28	31	41.6	28
Pudding: Aurora, Oreg.	20	29	Feb. 2	22.6	20
Tualatin: Farmington, Oreg.	29	29	Feb. 4	32.6	31
Johnson Creek: Sycamore, Oreg.	8	27	28	8.4	28
Chehalis: Centralia, Wash.	63	20 28	22 30	65.25 63.60	21 29

* Provisional

RAWINSONDE DATA

Average monthly values

Standard pressure surface (mb.)	ALBANY, N. Y. 1007 MB No. of observations	Dynamic height	Temperature	Dew Point †	Wind Direction	Wind Speed	ALBUQUERQUE, N. MEX. 840 MB No. of observations	Dynamic height	Temperature	Dew Point †	Wind Direction	Wind Speed	AMARILLO, TEXAS 891 MB No. of observations	Dynamic height	Temperature	Dew Point †	Wind Direction	Wind Speed
SURFACE	31	86	-2.9	-6.4	26	2.2	31	1,619	-4.3	-13.7	01	1.5	31	1,099	-1.5	-9.4	26	3.6
1000	31	140			24	3.0	31	722					31	165				
950	31	546	-3.0	-7.3	26	5.9	31	631					31	585				
900	31	974	-4.4	-9.2	27	9.4	31	1,072					31	1,023				
850	31	1,424	-5.4	-11.7	27	12.0	31	1,527					31	1,478	5.0	-8.3	27	7.2
800	31	1,898	-7.2	-14.9	27	13.3	31	2,010	-.3	-13.2	31	4.6	31	1,971	3.4	-10.5	29	7.4
750	31	2,399	-9.2	-16.7	27	15.6	31	2,524	-2.0	-14.7	30	7.5	31	2,491	.8	-12.9	28	8.8
700	31	2,932	-11.0	-18.3	27	17.6	31	3,072	-4.2	-17.4	30	9.4	31	3,043	-2.4	-15.6	28	9.6
650	31	3,498	-13.8	-22.5	27	20.6	31	3,651	-6.7	-21.1	30	11.2	31	3,627	-5.5	-19.3	28	12.7
600	31	4,103	-16.8	-25.9	27	23.2	31	4,276	-9.4	-23.7	30	13.5	31	4,241	-9.5	-23.2	28	13.3
550	31	4,748	-20.8	-29.5	27	24.7	31	4,939	-13.1	-27.8	30	15.5	31	4,915	-13.9	-28.0	28	15.5
500	31	5,451	-25.0	-33.9	26	28.4	31	5,664	-16.0	-31.6	30	18.3	31	5,635	-18.6	-32.2	28	17.4
450	31	6,205	-29.8	-38.2	27	30.4	31	6,439	-23.2	-36.0	30	19.0	31	6,407	-24.1	-36.8	28	16.6
400	31	7,041	-35.1	-42.3	27	33.6	31	7,296	-29.7	-41.4	29	20.1	31	7,260	-30.5	-42.0	28	20.0
350	31	7,961	-41.2	-44.5	27	35.9	31	8,235	-37.2	-47.4	30	20.9	31	8,196	-37.2	-46.8	29	21.9
300	31	8,993	-47.3		27	35.3	31	9,282	-45.3		30	22.9	31	9,244	-44.7		29	23.8
250	31	10,183	-53.4		27	36.8	31	10,475	-54.1		30	23.5	31	10,441	-52.8		28	25.7
200	31	11,603	-57.2		27	34.6	31	11,884	-59.6		28	23.9	31	11,858	-58.4		28	27.2
175	31	12,449	-56.3		27	32.7	31	12,719	-59.7		28	23.9	30	12,701	-58.1		28	29.0
150	31	13,429	-56.0		27	28.9	31	13,681	-60.7		28	23.3	30	13,671	-59.0		28	26.4
125	31	14,586	-57.1		27	26.0	31	14,811	-62.6		28	20.4	30	14,806	-62.0		27	24.2
100	31	15,993	-58.9		27	24.8	31	16,177	-65.5		28	18.2	29	16,183	-64.0		27	20.7
80	31	17,388	-60.0		27	17.9	31	17,534	-64.9		28	12.7	29	17,544	-64.5		28	15.5
70	31	18,220	-60.0		28	16.8	30	18,301	-63.6		28	9.8	28	18,361	-63.6		28	12.0
60	31	19,184	-59.6		28	14.7	30	19,296	-62.5		29	6.5	28	19,309	-62.4		28	7.7
50	30	20,320	-59.8		29	12.9	30	20,424	-60.4		32	4.8	26	20,439	-61.2		29	5.1
40	29	21,715	-59.8		28	12.6	30	21,817	-59.4		35	3.5	25	21,828	-59.1		31	3.2
30	29	23,514	-59.3		29	13.5	29	23,625	-56.9		03	5.3	25	23,637	-57.3		35	3.8
25	29	24,657	-58.8		29	14.7	29	24,782	-55.9		03	6.4	24	24,749	-56.6		01	4.8
20	29	26,067	-58.8		29	16.7	27	26,202	-55.1		03	7.1	23	26,214	-55.5		36	6.3
15	28	27,866	-58.5		29	17.3	25	28,042	-53.8		02	8.1	20	28,058	-54.0		34	8.9
10	22	30,418	-56.5		27	23.8	10	30,617	-53.7				12	30,668	-51.7			
7	9	32,661	-55.7															

Standard pressure surface (mb.)	ANCHORAGE, ALASKA 1001 MB No. of observations	Dynamic height	Temperature	Dew Point †	Wind Direction	Wind Speed	* ANNETTE, ALASKA 1002 MB No. of observations	Dynamic height	Temperature	Dew Point †	Wind Direction	Wind Speed
SURFACE	31	45	-14.2	-18.2	01	1.4	31	37	1.5	-3.0	13	2.3
1000	31	49			01	2.5	31	51			16	2.3
950	31	448	-7.5	-13.8	01	4.4	31	461	-1.4	-5.1	15	5.1
900	31	866	-7.4	-14.7	03	4.0	31	891	-4.1	-7.1	17	6.9
850	31	1,310	-7.0	-16.7	05	4.1	31	1,340	-6.6	-9.3	19	8.2
800	31	1,777	-11.0	-18.3	07	3.4	31	1,812	-9.3	-12.8	20	8.8
750	31	2,270	-13.5	-21.2	07	1.7	31	2,307	-12.4	-16.5	21	7.6
700	31	2,783	-16.2	-24.1	06	.3	31	2,832	-15.8	-21.0	22	8.7
650	31	3,344	-19.6	-27.4	01	1.1	31	3,398	-19.3	-25.2	22	8.9
600	31	3,937	-23.5	-31.3	34	.8	31	3,979	-22.8	-29.4	23	9.3
550	31	4,566	-28.0	-35.3	31	.6	31	4,611	-27.0	-33.7	24	9.7
500	31	5,246	-32.9	-39.9	29	.5	31	5,294	-31.8	-38.5	25	10.8
450	31	5,977	-38.2	-44.5	27	.8	31	6,030	-36.8	-41.3	26	12.4
400	31	6,781	-43.8	-42.2	27	1.3	31	6,839	-42.2	-43.6	26	14.5
350	31	7,665	-49.9		29	1.9	31	7,732	-47.4		26	11.6
300	31	8,662	-54.4		26	3.1	31	8,740	-51.9		28	13.5
250	31	9,871	-56.7		27	6.0	31	9,915	-53.7		29	15.1
200	31	11,243	-53.9		26	10.6	31	11,350	-52.6		29	16.1
175	31	12,104	-52.5		26	11.7	31	12,214	-51.7		28	16.0
150	31	13,102	-51.5		26	13.1	31	13,214	-51.5		28	16.0
125	31	14,245	-51.2		26	15.3	30	14,394	-51.4		29	15.1
100	31	15,739	-50.1		27	18.4	30	15,842	-51.2		29	15.5
80	31	17,199	-49.3		27	19.3	29	17,291	-50.8		29	16.5
70	31	18,074	-48.9		27	20.7	29	18,160	-50.4		30	16.1
60	31	19,090	-47.8		27	21.9	28	19,186	-49.7		29	15.4
50	31	20,293	-47.5		28	23.1	28	20,359	-49.5		30	15.8
40	31	21,769	-47.1		28	26.3	27	21,819	-49.2		30	17.2
30	31	23,677	-46.4		28	29.0	26	23,796	-49.3		31	18.0
25	31	24,888	-46.2		29	31.0	25	24,896	-49.8		31	20.0
20	31	26,363	-46.5		29	34.1	25	26,355	-50.1		32	22.2
15	31	28,252	-47.9		30	34.2	22	28,231	-50.9		33	23.0
10	31	31,012	-45.6				16	30,887	-49.9		33	24.6
7							8	33,307	-49.0			

Standard pressure surface (mb.)	ATHENS, GEORGIA 991 MB No. of observations	Dynamic height	Temperature	Dew Point †	Wind Direction	Wind Speed	* BARROW, ALASKA 1012 MB No. of observations	Dynamic height	Temperature	Dew Point †	Wind Direction	Wind Speed	BARTER IS., ALASKA 1011 MB No. of observations	Dynamic height	Temperature	Dew Point †	Wind Direction	Wind Speed
SURFACE	31	246	3.1	.8	30	1.3	31	8	-24.6	-28.6	14	1.3	30	15	-23.9	-26.8	25	1.8
1000	31	172					31	90			21	2.0	30	97			26	2.7
950	31	589	6.2	-1.0	26	4.3	31	476	-16.8	-19.1	21	2.0	30	486	-14.5	-18.9	27	5.0
900	31	1,034	5.8	-4.6	27	7.1	31	879	-15.4	-18.8	24	2.8	30	886	-15.0	-19.1	28	6.0
850	30	1,506	4.6	-5.5	27	9.7	31	1,309	-16.3	-20.0	24	3.6	30	1,318	-15.6	-20.2	28	5.7
800	30	1,999	2.7	-7.0	26	11.2	31	1,765	-17.7	-23.0	25	5.0	30	1,774	-17.1	-21.7	29	5.4
750	30	2,518	.8	-10.7	26	13.5	31	2,247	-19.5	-25.6	26	5.4	30	2,260	-19.3	-24.5	29	4.8
700	30	3,071	-1.6	-14.4	26	15.2	31	2,757	-22.4	-28.6	27	5.8	30	2,767	-21.9	-27.9	29	4.7
650	30	3,654	-4.2	-17.4	26	16.8	31	3,285	-25.5	-32.2	26	6.7	30	3,308	-24.8	-31.5	29	6.2
600	30	4,286	-7.9	-20.2	26	20.2	31	3,875	-29.2	-35.6	26	7.3	30	3,889	-28.4	-36.9	30	7.1
550	30	4,952	-12.2	-24.4	26	23.7	31	4,489	-33.4	-39.7	26	8.2	30	4,503	-32.6	-38.6	30	8.2
500	30	5,679	-16.9	-29.5	26	26.1	31	5,155	-37.8	-40.2	27	9.1	30	5,173	-37.2	-40.9	30	9.1
450	30	6,450	-22.6	-33.7	26	27.3	31	5,873	-42.5	-40.1	27	9.7	30	5,892	-41.7	-42.8	30	10.4
400	30	7,317	-28.7	-39.4	26	30.3	31	6,662	-47.7		27	11.0	30	6,686	-46.9		30	11.0
350	30	8,258	-35.8	-44.4	26	33.5	31	7,534	-53.0		27	11.4	30	7,561	-52.0		30	13.3
300	30	9,313	-43.3		26	38.3	31	8,516	-58.0		27	12.1	30	8,548	-56.8		29	13.1
250	30	10,516	-51.7		26	42.5	31	9,666	-60.7		26	12.2	30	9,695	-59.3		29	14.0
200	30	11,938	-58.2		26	44.9	30	11,046	-59.3		26	13.7	30	11,095	-58.6		29	14.3
175	30	12,776	-58.9		26	44.9	30	11,884	-58.4		26	15.2	30	11,938	-57.5		28	15.3
150	30	13,740	-60.7		26	41.1	30	12,855	-57.9		26	16.4	30	12,910	-56.9		28	16.8
125	29	14,863	-63.3		26	35.3	30	14,003	-58.0		26	19.1	30	14,065	-56.7		28	19.7
100	29	16,226	-66.0		26	31.3	30	15,409	-58.2		27	23.9	30	15,478	-57.3		28	23.0
80	29	17,575	-67.0		26	25.0	30	16,814	-58.0		27	27.6	30	16,889	-57.3		28	26.5
70	29	18,380	-66.4		26	18.9	30	17,654	-58.0		27	31.2	30	17,732	-57.3		28	29.4
60	28	19,318	-65.3		27	15.2	30	18,625	-57.9		27	35.5	29	18,716	-57.2		28	33.0
50	28	20,432	-63.4		27	12.9	27	19,797	-57.3		27	39.7	29	19,869	-57.2		28	37.3
40	28	21,812	-60.6		28	8.1	26	21,201	-56.8		27	45.6	29	21,280	-57.2		28	41.4
30	28	23,616	-57.6		29	7.5	26	23,026	-55.8		28	54.7	29	23,103	-56.4		28	47.1
25	28	24,770	-55.8		28	7.5	22	24,234	-53.9		28	59.4	26	24,293	-55.1		29	52.0
20	23	26,210	-53.9		29	7.9	19	25,661	-51.4		28	66.7	22	25,769	-53.4		29	58.8
15	12	28,108	-50.3				13	27,623	-46.3		28	73.8	16	27,694	-50.2			
10							8	30,342	-41.7									
7																		

Standard pressure surface (mb.)	PETHEL, ALASKA 1004 MB No. of observations	Dynamic height	Temperature	Dew Point †	Wind Direction	Wind Speed	BISMARCK, N. DAK. 954 MB No. of observations	Dynamic height	Temperature	Dew Point †	Wind Direction	Wind Speed
SURFACE	29	39	-13.4	-15.5	08	1.4	31	505	-12.4	-17.0	33	1.6
1000	29	65			31	1.4	31	143				
950	29	483	-6.2	-11.5	07	.9	31	539			29	2.4
900	29	881	-5.8	-14.2	04	.6	31	965	-7.5	-11.2	29	5.3
850	29	1,324	-10.1	-17.1	27	3.1	31	1,401	-6.0	-12.1	30	7.7
800	29	1,790	-12.0	-20.8	27	3.8	31	1,875	-7.6	-14.9	30	9.6
750	29	2,280	-14.8	-23.2	25	3.9	31	2,370	-10.0	-17.5	31	11.3
700	29	2,800	-18.0	-26.5	25	4.1	31	2,904	-12.5	-19.5	30	13.0
650	29	3,346	-21.4	-30.1	25	4.1	31	3,461	-15.2	-22.1	30	15.2
600	29	3,936	-25.3	-34.1	23	3.5	31	4,069	-18.6	-24.5	30	16.9
550	29	4,560	-29.4	-38.5	24	3.3	31	4,705	-22.3	-27.6	30	19.2
500	29	5,217	-34.2	-42.2	25	4.2	31	5,406	-26.9	-32.3	30	20.8
450	29	5,962	-39.4	-44.9	24	5.0	31	6,151	-32.1	-36.3	30	23.6
400	29	6,764	-44.7		23	5.8	31	6,980	-38.4	-41.4	30	26.6
350	29	7,646	-50.4		22	6.5	31	7,886	-44.8		29	28.5
300	29	8,640	-55.7		24	6.4	31	8,901	-51.8		29	31.3
250	29	9,797	-58.1		25	8.3	31	10,070	-56.3		29	31.6
200	29	11,213	-56.2		24	10.8	31	11,485	-55.8		29	28.4
175	29	12,073	-52.7		24	12.2	31	12,338	-54.4		29	28.4
150	29	13,072	-51.3		24	14.1	31	13,327	-54.1		29	24.8
125	29	14,239	-50.4		24	15.1	30	14,498	-54.8		29	22.1
100	29	15,719	-49.2		24	17.4	30	15,921	-55.8		29	22.4
80	29	17,188	-48.0		25	19.4	28	17,350	-56.4		29	17.4
70	29	18,089	-47.2		25	19.4	28	18,196	-56.2		30	14.8
60	29	19,091	-46.7		25	20.8	28	19,175	-56.4		30	14.2
50	29	20,302	-45.6		26	23.6	28	20,332	-56.2		30	14.0
40	29	21,791	-44.3		26	24.0	27	21,754	-56.3		31	13.0
30	29	23,723	-43.5		27	27.3	25	23,574	-56.3		32	13.9
25	29	24,950	-43.4		27	28.2	22	24,729	-56.6		33	15.7
20	29	26,490	-43.9		27	28.9	19	26,159	-57.1		33	17.4
15	29	28,380	-44.2		28	32.4	14	28,023	-57.2		33	16.8
10	22	31,126	-42.7		28	34.9						
7	10	33,579	-42.0									

Standard pressure surface (mb.)	BOISE, IDAHO 918 MB No. of observations	Dynamic height	Temperature	Dew Point †	Wind Direction	Wind Speed	* BROWNSVILLE, TEXAS 1020 MB No. of observations	Dynamic height	Temperature	Dew Point †	Wind Direction	Wind Speed	* BROWNSVILLE, TEXAS 1019 MB No. of observations	Dynamic height	Temperature	Dew Point †	Wind Direction	Wind Speed
SURFACE	31	868	1.2	-2.1	12	2.6	31	1	10.7	9.3	01	1.7	31	7	11.7	9.4	32	.8
1000	31	177					31	149	12.1	8.6	06	1.8	31	163	13.0	9.4	01	.2
950	31	594			14	2.2	31	595	10.6	5.1	14	1.1	31	593	11.9	8.2	16	3.7
900	31	1,031	2.5	-3.2	14	2.2	31	1,048	9.6	1.8	24	2.3	31	1,047	10.7	3.9	17	4.6
850	31	1,492	.6	-5.2	25	3.6	31	1,522	9.0	-1.3	26	5.6	31	1,523	10.0	-.6	18	4.2
800	31	1,976	-2.5	-7.2	27	7.4	31	2,023	7.0	-2.6	26	7.4	31	2,026	9.1	-4.7	21	3.7
750	31	2,486	-5.8	-9.4	27	10.0	31	2,550	4.4	-7.3	26	8.4	31	2,557	6.9	-7.8	23	5.1
700	31	3,024	-8.7	-12.8	28	11.6	31	3,110	1.7	-12.1	26	9.7	31	3,124	4.0	-11.0	24	6.3
650	31	3,593	-11.6	-16.7	29	13.0	31	3,700	-1.4	-15.8	26	11.6	31	3,718	.2	-14.7	25	8.1
600	31	4,206	-14.6	-20.3	29	15.7	31	4,338	-4.9	-19.0	26	13.3	31	4,361	-3.6	-19.2	25	8.9
550	31	4,855	-18.6	-25.0	28	17.8	31	5,007	-9.1	-23.6	26	15.3	31	5,038	-7.8	-22.9	24	11.1
500	31	5,566	-23.2	-29.1	28	20.1	31	5,748	-13.9	-28.3	26	16.6	31	5,778	-12.8	-28.7	24	13.3
450	31	6,323	-28.5	-34.4	28	22.7	31	6,531	-19.6	-33.3	26	18.1	31	6,565	-18.3	-33.1	25	15.9
400	31	7,164	-34.6	-39.7	28	25.0	31	7,404	-25.9	-37.8	26	21.2	31	7,443	-25.8	-39.4	25	18.9
350	31	8,084	-41.4	-42.7	29	28.6	31	8,367	-33.1	-43.0	26	23.4	31	8,398	-32.5	-44.3	24	21.9
300	31	9,115	-48.6		29	32.2	31	9,423	-41.1	-47.5	26	26.7	31	9,466	-40.8	-50.8	24	24.9
250	31	10,205	-55.5		29	35.3	31	10,639	-49.8		26	29.5	31	10,683	-49.6		25	30.0
200	31	11,705	-58.4		29	33.3	31	12,070	-58.0		26	33.8	30	12,115	-57.9		25	36.0
175	30	12,546	-57.1		29	28.9	31	12,906	-60.6		26	34.1	30	12,950	-60.9		25	32.7
150	30	13,524	-56.7		29	24.6	31	13,840	-62.9		26	32.6	30	13,902	-63.3		25	29.9
125	30	14,677	-58.2		29	21.8	31	14,974	-66.1		26	29.8	30	15,014	-66.8		25	27.2
100	30	16,078	-59.3		29	18.2	29	16,319	-69.3		26	25.3	30	16,350	-70.6		25	23.7
80	30	17,475	-58.9		29	13.9	29	17,643	-70.9		26	19.3	30	17,670	-71.6		25	18.7
70	30	18,312	-58.9		30	10.2	27	18,431	-70.4		26	14.1	29	18,457	-70.9		25	14.4
60	29	19,279	-57.8		31	9.0	26	19,368	-68.7		27	9.9	29	19,393	-69.5		26	9.6
50	28	20,435	-56.0		33	7.7	25	20,447	-65.8		26	9.2	27	20,472	-66.4		26	7.0
40	28	21,856	-55.1		34	7.5	24	21,813	-61.8		29	6.2	27	21,834	-63.0		26	4.9
30	26	23,698	-54.4		36	9.4	23	23,601	-58.3		29	3.9	26	23,628	-59.0		27	3.5
25	24	24,870	-53.6		01	11.1	23	24,755	-55.7		28	5.7	26	24,783	-55.4		26	4.0
20	22	26,306	-52.5		01	15.6	23	26,165	-53.3		27	6.4	26	26,215	-52.5		26	4.7
15	19	28,162	-51.3		01	17.4	23	28,048	-50.6		27	11.1	25	28,099	-49.4		27	8.3
10	8	30,837	-45.8				20	30,728	-43.9		26	24.1	24	30,776	-44.0		26	18.6
7							14	33,151	-39.5		26	34.8	21	33,201	-41.3		25	27.6
5							6	35,476	-36.3				9	35,656	-37.5			

Standard pressure surface (mb.)	BUFFALO, N. Y. 949 MB No. of observations	Dynamic height	Temperature	Dew Point †	Wind Direction	Wind Speed	* CANTON ISLAND 1008 MB No. of observations	Dynamic height	Temperature	Dew Point †	Wind Direction	Wind Speed
SURFACE	31	218	-2.3	-5.2	23	4.0	31	4	29.9	22.7	08	7.6
1000	31	131					31	75	27.9	20.4	08	8.6
950	31	538	-3.1	-7.0	24	7.3	31	515	22.3	16.4	08	11.2
900	31	965	-5.1	-8.7	25	10.2	31	999	19.4	12.6	08	14.1
850	31	1,413	-6.5	-11.3	26	12.3	31	1,485	17.1	7.5	08	14.2
800	31	1,886	-8.1	-14.8	26	13.7	31	2,001	16.0	-.2	08	11.6
750	31	2,386	-9.4	-17.2	27	14.6	31	2,541	14.1	-4.0	09	7.9
700	31	2,917	-11.7	-21.3	27	16.7	31	3,126	11.1	-8.0	10	5.0
650	31	3,481	-14.1	-23.5	27	18.2	31	3,734	7.4	-9.9	09	3.7
600	31	4,087	-17.1	-26.0	27	19.2	31	4,394	3.3	-13.9	07	2.4
550	31	4,745	-20.7	-29.6	27	20.8	31	5,099	-.7	-18.2	10	1.8
500	31	5,435	-25.0	-34.4	27	23.2	31	5,850	-4.6	-22.6	16	2.8
450	31	6,189	-30.1	-39.4	27	26.6	31	6,672	-8.7	-26.8	19	3.6
400	31	7,023	-36.1	-43.7	27	28.2	31	7,578	-14.6	-32.0	24	3.5
350	31	7,938	-42.2	-47.5	27	28.9	31	8,575	-21.9	-38.7	24	5.6
300	31	8,946	-48.6		26	31.8	31	9,691	-30.5	-45.5	22	5.3
250	31	10,151	-53.6		27	34.7	31	10,940	-40.6	-53.6	22	8.6
200	31	11,577	-55.8		27	28.5	31	12,439	-53.0		23	11.6
175	31	12,427	-55.5		27	26.5	31	13,288	-59.7		24	12.1
150	31	13,410	-55.5		27	25.7	31	14,235	-67.0		27	13.1
125	31	14,546	-56.9		27	22.8	31	15,315	-74.9		28	15.6
100	31	15,975	-58.1		27	22.0	31	16,565	-82.0		28	10.2
80	31	17,377	-58.9		27	12.2	31	17,842	-77.2		27	8.8
70	31	18,212	-59.7		27	13.5	31	18,621	-70.8		26	8.0
60	31	19,173	-60.2		27	14.4	31	19,543	-66.7		27	8.7
50	31	20,311	-59.5		28	12.8	31	20,655	-63.3		27	10.4
40	31	21,706	-59.8		29	11.1	31	22,039	-59.5		27	12.4
30	31	23,504	-59.0		29	10.9	31	23,854	-56.1		27	15.1
25	31	24,646	-59.2		30	12.2	31	25,019	-54.1		27	13.7
20	31	26,051	-59.1

RAWINSONDE DATA

Average monthly values

Standard pressure surface (mb.)	* CAPE HATTERAS, N. C. 1019 MB						* CARIBOU, MAINE 992 MB						CHARLESTON, S. C. 1019 MB						* COLD BAY, ALASKA 1003 MB						COLUMBIA, MO. 988 MB					
	No. of observations	Dynamic height	Temperature	Dew Point	Wind Direction	Wind Speed	No. of observations	Dynamic height	Temperature	Dew Point	Wind Direction	Wind Speed	No. of observations	Dynamic height	Temperature	Dew Point	Wind Direction	Wind Speed	No. of observations	Dynamic height	Temperature	Dew Point	Wind Direction	Wind Speed	No. of observations	Dynamic height	Temperature	Dew Point	Wind Direction	Wind Speed
SURFACE	30	4	7.5	4.8	32	2.8	31	191	-11.4	-14.0	29	2.0	31	13	5.7	3.1	30	.9	30	30	-3.0	-5.5	28	1.2	31	238	-2.3	-6.3	24	1.8
1000	30	159	9.3	4.1	31	3.3	31	124					31	170	9.5	5.2	28	1.2	30	55			34	3.4	31	143				
950	30	579	7.6	1.5	29	4.3	31	519	-10.7	-13.0	27	4.4	31	505	9.4	2.3	26	3.5	30	463	-2.8	-8.0	29	3.2	31	552	-1.4	-7.3	25	6.5
900	30	1,028	5.4	-.5	26	6.4	31	935	-11.2	-13.3	28	7.1	31	1,044	8.1	-1.6	26	6.4	30	890	-5.3	-10.2	29	3.2	31	984	-.1	-10.0	27	9.3
850	30	1,494	3.7	-3.3	26	9.2	31	1,373	-11.6	-14.3	28	8.3	31	1,514	6.5	-3.7	26	8.8	30	1,337	-7.6	-14.5	29	3.4	31	1,442	-.5	-11.4	28	10.8
800	30	1,985	2.0	-7.4	26	11.6	31	1,837	-12.4	-16.1	28	10.2	31	2,011	4.7	-6.7	25	11.1	30	1,806	-10.1	-18.2	32	3.5	31	1,925	-2.0	-13.9	28	12.3
750	30	2,507	.0	-11.4	26	14.3	31	2,333	-13.8	-19.7	28	12.1	31	2,513	2.6	-10.5	26	12.6	30	2,297	-12.7	-21.8	31	3.9	31	2,437	-3.9	-16.8	28	12.9
700	30	3,056	-2.1	-15.1	26	17.5	31	2,852	-15.3	-21.1	27	15.1	31	3,091	-.1	-14.1	26	15.4	30	2,825	-16.0	-25.2	31	5.5	31	2,979	-6.7	-19.4	28	14.7
650	30	3,637	-4.8	-17.9	26	19.3	31	3,406	-17.4	-23.9	27	16.7	31	3,677	-3.1	-17.8	26	17.3	30	3,376	-19.4	-27.5	30	4.4	31	3,551	-9.8	-23.1	28	16.7
600	30	4,228	-8.2	-21.7	26	21.7	31	4,007	-20.5	-27.7	27	19.6	31	4,311	-6.8	-20.1	26	19.1	30	3,970	-23.2	-30.7	29	4.5	31	4,149	-13.4	-26.5	28	18.1
550	30	4,929	-12.3	-25.2	26	24.1	31	4,642	-24.2	-30.9	26	22.7	31	4,979	-11.1	-23.9	26	21.2	30	4,594	-27.8	-34.8	28	5.4	31	4,818	-17.5	-29.7	28	19.2
500	30	5,661	-17.1	-29.3	26	26.5	31	5,335	-28.8	-34.9	26	25.3	31	5,711	-15.9	-28.5	26	23.1	30	5,279	-32.6	-39.2	28	4.7	31	5,534	-22.3	-33.4	27	21.3
450	29	6,433	-22.6	-34.3	26	29.8	31	6,075	-33.8	-38.8	26	28.7	31	6,489	-21.6	-34.3	26	25.8	30	6,006	-37.9	-42.6	27	6.2	31	6,294	-27.5	-38.1	27	24.9
400	29	7,293	-28.8	-39.5	26	30.4	31	6,900	-39.2	-43.9	27	33.4	31	7,357	-27.8	-39.5	26	29.5	30	6,815	-43.6		26	3.5	31	7,138	-33.5	-43.4	27	27.6
350	29	8,236	-35.3	-43.8	26	33.5	31	7,803	-45.2		26	35.6	31	8,303	-34.6	-44.6	26	32.6	30	7,701	-49.2		25	3.9	31	8,064	-39.7	-46.9	27	30.4
300	29	9,294	-42.6		26	35.2	30	8,824	-49.8		26	40.6	31	9,363	-42.3	-46.7	26	37.4	30	8,701	-53.8		26	6.6	31	9,103	-46.6		27	33.1
250	29	10,502	-51.3		27	37.3	30	10,006	-52.5		26	37.1	31	10,572	-51.0		26	39.6	30	9,867	-54.8		25	10.3	31	10,293	-53.8		27	35.0
200	29	11,997	-58.1		27	38.5	30	11,439	-54.7		26	35.7	31	11,996	-57.8		26	44.0	30	11,308	-50.9		25	12.0	31	11,711	-57.5		27	33.3
175	29	12,767	-58.7		27	35.9	29	12,289	-54.2		26	32.0	31	12,835	-59.3		26	44.5	30	12,179	-50.1		25	13.6	31	12,556	-56.9		27	32.5
150	29	13,732	-60.2		27	35.8	27	13,274	-53.8		26	29.3	31	13,794	-61.7		26	42.1	30	13,187	-49.3		25	14.4	31	13,533	-57.3		27	31.3
125	28	14,862	-62.6		27	35.4	27	14,442	-55.0		26	25.0	31	14,916	-64.5		26	37.0	30	14,384	-48.9		25	15.3	31	14,682	-58.4		27	27.5
100	28	16,230	-64.6		27	29.9	27	15,862	-56.4		26	21.9	31	16,268	-67.6		26	31.6	30	15,854	-48.3		25	14.5	31	16,078	-60.8		27	22.8
80	27	17,594	-66.0		26	22.1	24	17,267	-57.8		26	20.9	31	17,606	-68.7		26	24.0	30	17,326	-47.2		25	14.7	31	17,464	-61.4		28	17.7
70	26	18,395	-65.1		27	19.5	24	18,107	-58.3		26	19.4	31	18,495	-68.4		26	19.7	28	18,219	-46.8		25	13.4	31	18,291	-61.4		28	14.9
60	25	19,332	-64.3		27	16.7	23	19,074	-59.6		26	17.9	30	19,332	-66.2		27	14.6	28	19,244	-45.1		25	12.4	31	19,246	-61.2		28	12.1
50	25	20,451	-62.4		27	14.4	23	20,213	-59.8		27	18.3	30	20,442	-64.1		27	10.2	28	20,463	-44.4		25	12.7	29	20,382	-60.3		28	9.8
40	25	21,836	-60.3		28	9.5	22	21,602	-60.4		26	16.2	30	21,819	-60.9		28	7.0	27	21,962	-43.6		26	11.4	28	21,775	-59.5		31	7.3
30	24	23,640	-57.7		29	7.1	21	23,392	-61.3		26	19.6	29	23,625	-57.5		28	6.2	27	23,894	-43.6		27	10.8	28	23,581	-58.0		30	7.7
25	24	24,793	-56.4		28	7.0	21	24,521	-61.9		27	19.9	29	24,781	-55.7		28	7.6	26	25,116	-43.7		28	8.5	27	24,728	-57.7		31	8.8
20	21	26,215	-54.2		28	9.9	21	25,898	-62.9		27	23.9	28	26,205	-53.6		27	11.4	26	26,614	-44.3		28	8.3	24	26,139	-57.4		32	9.8
15	20	28,073	-51.3		27	15.8	18	27,664	-62.6		27	25.1	26	28,044	-50.7		27	16.5	21	28,528	-44.1		30	8.7	15	27,985	-56.2		30	13.1
10	17	30,745	-46.4		26	28.8	17	30,169	-59.0		27	33.0	20	30,736	-46.6		26	26.0	17	31,272	-42.9		31	8.7	7	30,664	-50.8			
7	12	33,170	-41.0				11	32,415	-56.0				8	33,062	-42.2				12	33,619	-43.6		32	12.4						
5																			5	35,938	-41.5									

Standard pressure surface (mb.)	DAYTON, OHIO 982 MB						DEL RIO, TEXAS 983 MB						DENVER, COLO. 834 MB						DODGE CITY, KANS. 924 MB						EL PASO, TEXAS 885 MB					
	No. of observations	Dynamic height	Temperature	Dew Point	Wind Direction	Wind Speed	No. of observations	Dynamic height	Temperature	Dew Point	Wind Direction	Wind Speed	No. of observations	Dynamic height	Temperature	Dew Point	Wind Direction	Wind Speed	No. of observations	Dynamic height	Temperature	Dew Point	Wind Direction	Wind Speed	No. of observations	Dynamic height	Temperature	Dew Point	Wind Direction	Wind Speed
SURFACE	31	297	-1.1	-4.2	22	3.2	31	314	5.9	-2.2	08	1.1	31	1,611	-2.9	-9.5	20	2.0	31	791	-3.1	-7.7	27	2.0	31	1,193	-.7	-13.7	34	1.4
1000	31	148					31	175					31	152					31	157					31	198				
950	31	555	-1.7	-4.4	23	6.2	31	600	8.6	-.6	15	2.6	31	548					31	569			29	3.3	31	618				
900	31	987	-2.3	-6.2	25	9.6	31	1,044	8.2	-3.6	19	2.1	31	1,007					31	1,000	3.1	-7.1	29	3.3	31	1,057				
850	31	1,441	-2.8	-9.0	26	11.6	31	1,517	8.5	-7.4	25	2.6	31	1,443					31	1,465	3.8	-9.7	29	5.2	31	1,519	5.8	-9.8	32	2.6
800	31	1,921	-4.4	-11.9	26	14.0	31	2,016	6.8	-10.2	27	4.1	31	1,949	1.6	-11.1	27	4.1	31	1,955	1.8	-12.7	29	7.2	31	2,014	4.5	-11.3	29	4.9
750	31	2,428	-6.0	-16.0	26	16.1	31	2,547	4.5	-12.0	27	6.7	31	2,468	-.9	-13.8	29	7.6	31	2,473	-1.4	-15.3	29	8.2	31	2,535	2.5	-13.6	29	6.8
700	31	2,966	-8.3	-19.4	26	18.4	31	3,104	1.7	-14.2	26	8.0	31	3,014	-4.5	-16.2	29	10.4	31	3,019	-4.9	-17.7	28	9.6	31	3,094	.0	-16.5	28	8.4
650	31	3,534	-11.5	-22.4	26	19.8	31	3,692	-1.8	-17.8	26	10.9	31	3,590	-8.5	-18.7	30	13.5	31	3,597	-8.3	-20.3	28	11.6	31	3,681	-3.0	-20.4	29	9.5
600	31	4,148	-14.8	-24.9	26	22.5	31	4,330	-5.5	-22.3	26	12.9	31	4,210	-12.5	-21.5	30	16.5	31	4,215	-12.0	-24.0	29	13.5	31	4,315	-6.7	-23.6	29	9.9
550	31	4,797	-18.3	-28.6	26	24.8	31	4,997	-9.9	-26.8	26	15.2	31	4,847	-16.4	-26.1	30	17.3	31	4,871	-16.3	-28.4	28	14.5	31	4,982	-10.9	-27.6	29	11.5
500	31	5,508	-22.9	-33.7	26	26.2	31	5,737	-15.0	-31.1	26	17.1	31	5,580	-21.4	-30.4	30	17.5	31	5,586	-21.2	-32.7	28	15.9	31	5,717	-15.9	-31.9	29	13.8
450	31	6,266	-28.0	-38.1	26	29.4	31	6,517	-20.7	-35.4	26	16.3	31	6,345	-26.9	-36.0	30	17.6	31	6,350	-26.8	-37.4	28	18.0	31	6,498	-21.9	-36.4	30	14.4
400	31	7,109	-33.6	-42.3	26	32.9	31	7,385	-27.8	-41.0	26	18.0	31	7,187	-33.2	-40.6	30	19.2	31	7,195	-33.1	-43.1	28	20.1	31	7,360	-28.7	-41.7	29	15.3
350	31	8,034	-40.0	-46.8	26	37.7	31	8,331	-35.0	-46.7	25	20.8	31	8,113	-40.1	-45.1	30	22.5	31	8,121	-39.8	-46.0	29	22.2	31	8,303	-36.0	-46.7	30	16.1
300	31	9,071	-47.1		26	40.6	31	9,390	-42.6		25	24.3	31	9,150	-46.9		30	24.9	31	9,159	-46.7		28	24.0	31	9,355	-44.3		30	17.4
250	31	10,259	-54.0		26	45.1	31	10,597	-51.1		26	27.6	31	10,339	-54.2		30	29.5	31	10,348	-53.7		28	27.4	31	10,555	-52.9		29	19.6
200	31	11,679	-56.9		26	42.2	31	12,024	-58.0		26	28.2	31	11,751	-58.5		29	26.9	31	11,766	-57.6		27	29.8	31	11,975	-58.1		28	21.0
175	31	12,524	-57.0		26	38.8	31	12,862	-59.3		26	28.0	31	12,593	-57.7		29	26.6	31	12,609	-57.5		27	28.9	31	12,813	-59.5		28	22.3
150	31	13,501	-57.2		26	36.4	31	13,823	-61.7		26	26.8	31	13,565	-58.0		28	26.2	31	13,581	-58.4		28	27.9	31	13,776	-60.8		28	21.9
125	31	14,650	-58.5		26	30.5	31	14,942	-64.9		26	25.0	30	14,717	-58.3		28	24.4	31	14,722	-60.1		27	23.6	31	14,902	-63.9		27	20.8
100	30	16,046	-60.3		26	25.2	31	16,291	-68.3		26	21.2	30	16,116	-60.7		28	15.2	30	16,109	-62.3		28	19.1	31	16,260	-66.3		27	17.0
80	30	17,434	-61.0		26	21.6	31	17,678	-69.0		26	16.9	30	17,501	-60.9		29	12.0	29	17,482	-62.9		28	14.3	31	17,607	-67.4		27	13.4
70	30	18,243	-61.0		27	18.7	31	18,425	-68.0		26	12.6	30	18,330	-60.9		29	10.6	29	18,305	-62.3		27	10.2	31	18,414	-65.6		28	10.6
60	30	19,219	-60.9		27	15.9	31	19,354	-66.1		27	9.1	30	19,294	-59.5		29	6.4	28	19,254	-61.4		28	8.7	31	19,354	-64.2		28	8.5
50	29	20,354	-60.6		27	13.3	28	20,444	-64.2		27	7.5	30	20,440	-58.3		31	6.4	28	20,386	-60.3		28	5.9	31	20,475	-62.3		29	4.9
40	28	21,744	-60.3		28	11.3	28	21,839	-61.0		29	2.9	28	21,846	-57.3		33	6.6	28	21,779	-59.3		32	5.2	29	21,847	-60.1		35	2.0
30	28	23,541	-59.2		28	11.3	27	23,642	-57.4		33	1.9	27	23,669	-55.7		35	6.4	28	23,585	-57.9		34	6.0	27	23,665	-57.2		01	2.4
25	25	24,691	-58.6		28	11.6	24	24,791	-56.2		34	1.8	26	24,833	-55.1		35	8.4	27	24,736	-56.7		34	6.1	23	24,820	-55.8		36	3.4
20	24	26,094	-57.7		28	13.8	23	26,212	-54.1		30	3.0	25	26,265	-54.1		36	11.8	26	26,149	-56.1		35	7.2	20	26,252	-53.8		02	3.1
15	19	27,905	-57.5		28	17.5	22	28,046	-51.8		28	6.4	21	28,120	-53.2		36	15.1	17	27,977	-55.1		34	8.7	16	28,105	-51.5		01	3.6
10	12	30,522	-51.7				14	30,732	-47.2		27	10.1	7	30,703	-49.0				9	30,560	-53.8									

Standard pressure surface (mb.)	ELY, NEV. 810 MB						EMPALME, MEXICO 1016 MB						* FAIRBANKS, ALASKA 996 MB						FLINT, MICH. 986 MB						FORT WORTH, TEXAS 999 MB					
	No. of observations	Dynamic height	Temperature	Dew Point	Wind Direction	Wind Speed	No. of observations	Dynamic height	Temperature	Dew Point	Wind Direction	Wind Speed	No. of observations	Dynamic height	Temperature	Dew Point	Wind Direction	Wind Speed	No. of observations	Dynamic height	Temperature	Dew Point	Wind Direction	Wind Speed	No. of observations	Dynamic height	Temperature	Dew Point	Wind Direction	Wind Speed
SURFACE	31	1,908	-6.6	-10.9	19	4.0	31	12	10.2	1.6	33	2.6	31	135	-25.3	-29.8	01	.3	31	234	-3.9	-7.5	23	2.9	31	180	4.5	-2.3	23	1.4
1000	31	231					31	144	15.1	1.4	34	3.3	31	104			06	.4	31	124					31	172			30	1.4
950	31	642					31	578	16.8	-2.5	01	3.8	31	490	-16.4	-18.5	08	2.4	31	530	-4.5	-8.1	24	6.2	31	596	6.7	-3.4	24	4.2
900	31	1,076					31	1,039	14.9	-5.7	02	2.1	31	892	-14.0	-18.1	11	2.4	31	954	-6.1	-9.6	26	8.3	31	1,036	6.7	-7.0	26	5.5
850	31	1,527					31	1,521	12.6	-8.3	31	.6	31	1,377	-13.2	-18.7	07	1.0	31	1,401	-6.7	-12.6	27	9.3	31	1,505	6.0	-10.2	28	6.0
800	31	2,004	-2.7	-8.5	21	3.5	31	2,027	10.0	-11.2	26	1.4	31	1,788	-14.7	-21.1	04	1.0	31	1,874	-7.5	-14.5	26	12.0	31	2,001	4.6	-12.7	28	6.7
750	31	2,515	-3.0	-11.3	23	2.4	31	2,556	7.0	-13.4	27	1.6	31	2,273	-16.6	-23.6	32	1.6	31	2,374	-9.0	-16.9	26	14.5	31	2,528	2.2	-14.3	27	9.2
700	31	3,042	-5.4	-14.8	28	6.8	31	3,123	3.7	-16.1	30	2.7	31	2,792	-18.8	-26.9	29	2.1	31	2,907	-11.6	-19.5	27	16.0	31	3,079	-.8	-16.3	27	11.7
650	31	3,637	-7.8	-18.7	28	11.2	31	3,717	.3	-19.5	31	4.3	31	3,338	-21.8	-30.1	28	2.6	31	3,473	-14.2	-21.4	27	17.7	31	3,667	-3.8	-18.7	26	13.9
600	31	4,241	-11.0	-20.9	29	14.1	31	4,358	-4.0	-22.8	30	5.8	31	3,926	-25.6	-33.8	30	2.8	31	4,076	-17.7	-24.7	27	19.9	31	4,206	-8.0	-22.6	26	15.2
550	31	4,920	-15.1	-24.3	29	16.4	31	5,032	-8.8	-26.7	30	7.1	31	4,550	-29.9	-37.7	30	3.9	31	4,719	-21.5	-29.3	27	21.4	31	4,962	-12.4	-26.4	26	16.9
500	31	5,640	-19.7	-28.3	29	18.2	31	5,768	-14.3	-31.1	30	8.2	31	5,225	-34.5	-41.6	30	5.7	31	5,419	-25.9	-33.7	27	23.0	31	5,689	-17.3	-30.7	26	19.2
450	31	6,409	-25.1	-33.3	29	19.4	31	6,552	-20.7	-35.8	30	8.2	31	5,994	-39.1	-44.4	31	5.3	31	6,167	-31.2	-38.0	27	26.1	31	6,466	-22.8	-35.5	26	21.2
400	31	7,262	-31.0	-38.8	29	22.9	31	7,418	-27.4	-40.9	31	10.1	31	6,754	-44.3		30	6.3	31	6,999	-37.0	-42.4	26	29.3	31	7,324	-29.6	-40.4	26	24.2
350	30	8,202	-38.0	-43.6	29	24.2	31	8,344	-34.7	-47.1	31	11.6	31	7,637	-50.4		28	6.4	31	7,911	-43.0	-45.5	26	33.6	31	8,262	-36.8	-46.6	26	27.6
300	30	9,245	-46.4		29	26.4	31	9,472	-42.8		30	12.7	31	8,630	-54.1		27	8.1	31	8,936	-49.2		26	37.1	31	9,312	-44.6		26	27.8
250	30	10,431	-55.7		29	29.4	31	10,627	-51.5		29	15.3	31	9,780	-58.4		27	9.1	31	10,117	-53.9		26	38.1	31	10,511	-52.8		26	31.1
200	30	11,829	-61.5		29	28.6	30	12,056	-58.0		28	19.9	31	11,190	-56.1		27	12.4	31	11,542	-55.2		26	35.0	31	11,929	-58.7		26	32.4
175	29	12,658	-60.1		29	27.0	30	12,892	-60.3		28	19.9	31	12,043	-54.3		27	14.0	31	12,395	-54.9		26	33.7	31	12,767	-59.1		26	31.6
150	29	13,619	-60.0		29	23.3	30	13,869	-62.5		28	19.1	31	13,039	-53.4		27	15.3	31	13,380	-55.0		26	29.4	31	13,731	-60.6		26	29.3
125	29	14,763	-61.7		29	19.9	30	14,964	-65.9		27	17.7	31	14,208	-53.1		27	17.3	31	14,541	-56.4		27	27.6	31	14,858	-63.6		26	24.6
100	29	16,127	-63.4		29	15.5	30	16,308	-69.1		27	17.3	31	15,649	-57.3		27	20.3	31	15,950	-58.2		27	22.7	30	16,219	-65.8		26	20.4
80	29	17,498	-62.9		31	10.4	30	17,638	-69.5		27	12.5	31	17,094	-51.8		27	23.9	31	17,351	-59.0		27	18.6	26	17,573	-65.9		27	15.8
70	29	18,322	-62.1		31	7.4	29	18,436	-68.1		27	10.4	31	17,959	-51.6		27	26.4	31	18,188	-59.2		27	17.7	26	18,384	-65.6		27	12.4
60	29	19,276	-60.9		31	5.5	29	19,348	-65.7		28	7.7	31	18,940	-51.2		28	29.1	31	19,154	-59.3		27	16.5	26	19,324	-64.1		27	8.3
50	29	20,413	-59.3		35	5.5	29	20,478	-64.1		28	5.4	31	20,147	-50.7		28	32.6	30	20,294	-59.3		28	14.8	26	20,443	-62.6		28	5.1
40	28	21,817	-57.8		01	5.7	29	21,855	-61.1		31	3.8	30	21,606	-50.0		28	35.2	30	21,691	-59.3		28	15.6	26	21,876	-60.2		31	3.4
30	25	23,644	-56.0		03	8.7	28	23,657	-57.6		35	2.6	29	23,484	-49.3		29	41.0	29	23,491	-59.1		29	14.1	26	23,631	-57.5		34	2.7
25	24	24,807	-55.0		03	10.1	28	24,813	-55.8		36	2.2	26	24,721	-48.5		29	44.8	28	24,636	-58.8		29	15.6	24	24,791	-56.3		35	3.7
20	24	26,237	-53.7		03	12.4	28	26,241	-53.3		34	2.7	23	26,138	-47.4		29	48.5	26	26,043	-58.2		30	14.4	23	26,212	-55.0		32	3.9
15	24	28,090	-53.0		03	14.4	27	28,107	-50.7		30	4.1	21	28,094	-44.6		30	51.8	26	27,861	-58.2		29	15.9	20	28,064	-53.5		30	5.8
10	17	30,713	-51.1		02	15.6	19	30,773	-46.8		27	14.2	12	30,878	-43.7				14	30,472	-50.7				11	30,705	-48.9			
7	9	32,960	-50.6																6	32,893	-48.1									
5	6	35,204	-47.8																											

See reference note at end of table

RAWINSONDE DATA

Average monthly values

Standard pressure surface (mb.)	GLASGOW, MONT. 931 MB No. of observations	Dynamic height	Temperature	Dew Point	Wind Direction	Wind Speed
SURFACE	31	696	-11.8	-15.5	08	1.3
1000	31	140				
950	31	548			27	3.7
900	31	954	-6.4	-10.6	28	3.6
850	31	1,403	-4.7	-10.6	29	8.9
800	31	1,878	-6.5	-12.7	29	10.6
750	31	2,381	-9.3	-14.2	30	13.6
700	31	2,9[illegible]	-12.1	-17.7	30	15.2
650	31	3,477	-15.6	-21.3	30	16.8
600	31	4,075	-19.2	-25.4	29	17.5
550	31	4,719	-23.0	-30.7	29	19.5
500	31	5,410	-27.4	-34.9	29	20.9
450	31	6,155	-32.5	-38.2	29	24.8
400	31	6,980	-38.6	-42.2	29	26.5
350	31	7,884	-45.3		29	28.4
300	31	8,898	-51.8		29	31.9
250	31	10,063	-56.9		30	32.9
200	31	11,476	-56.0		30	28.6
175	30	12,333	-54.8		30	26.9
150	30	13,318	-54.7		30	23.8
125	29	14,489	-54.5		29	22.2
100	28	15,914	-55.6		30	19.7
80	26	17,337	-56.3		30	16.9
70	26	18,183	-56.7		30	16.5
60	26	19,160	-56.2		31	13.2
50	26	20,319	-55.8		31	13.1
40	26	21,741	-55.2		32	14.2
30	26	23,572	-55.9		33	16.1
25	26	24,731	-55.7		33	19.4
20	24	26,156	-55.4		33	21.4
15	22	27,997	-55.4		34	25.0
10	14	30,630	-53.4			
7						
5						

Standard pressure surface (mb.)	* GRAND JUNCTION, COLO. 856 MB No. of observations	Dynamic height	Temperature	Dew Point	Wind Direction	Wind Speed
SURFACE	31	1,424	-6.6	-9.5	11	1.1
1000	31	240				
950	31	645			12	1.5
900	31	1,076			17	2.4
850	31	1,525			23	3.9
800	31	2,004	-3.7	-10.5	27	7.4
750	31	2,511	-4.5	-11.5	27	11.2
700	31	3,054	-7.1	-14.2	27	14.2
650	31	3,626	-9.7	-17.3	28	16.8
600	31	4,244	-13.1	-21.3	29	17.5
550	31	4,896	-17.1	-24.8	29	19.5
500	31	5,612	-21.2	-28.9	30	18.1
450	31	6,379	-26.5	-33.4	30	20.5
400	31	7,223	-32.3	-38.6	30	23.5
350	31	8,152	-39.0	-43.9	30	26.1
300	31	9,192	-46.7		30	30.2
250	30	10,361	-54.4		30	32.0
200	30	11,781	-59.0		30	29.0
175	27	12,617	-53.4		29	25.0
150	29	13,568	-58.0		29	22.3
125	26	14,732	-59.9		29	19.7
100	28	16,119	-62.2		29	14.5
80	26	17,492	-63.1		29	12.6
70	26	18,317	-61.1		29	9.5
60	26	19,278	-60.4		30	6.8
50	26	20,416	-59.2		31	5.7
40	26	21,821	-57.6		36	4.7
30	26	23,639	-56.3		01	7.1
25	26	24,799	-55.6		02	8.8
20	24	26,219	-54.6		02	11.2
15	22	27,942	-54.0		02	13.5
10	13	30,700	-50.1		02	18.9
7						
5						

Standard pressure surface (mb.)	* GREAT FALLS, MONT. 882 MB No. of observations	Dynamic height	Temperature	Dew Point	Wind Direction	Wind Speed
SURFACE	31	1,123	-3.5	-8.4	23	3.9
1000	31	120				
950	31	534				
900	31	967				
850	31	1,417	-1.7	-10.4	24	10.4
800	31	1,897	-3.8	-11.0	26	10.8
750	31	2,403	-6.8	-12.4	27	13.1
700	31	2,940	-10.2	-15.5	28	16.0
650	31	3,507	-13.5	-19.0	28	17.4
600	31	4,113	-17.3	-22.5	29	18.6
550	31	4,749	-21.6	-26.9	29	19.9
500	31	5,457	-26.0	-32.2	29	21.7
450	31	6,207	-31.2	-36.7	29	23.8
400	31	7,037	-37.3	-40.9	29	26.4
350	31	7,946	-44.1		29	28.6
300	31	8,965	-51.0		28	32.5
250	31	10,134	-56.6		29	35.1
200	30	11,548	-56.5		29	32.5
175	29	12,356	-55.7		29	28.8
150	29	13,377	-54.9		29	25.2
125	26	14,542	-54.0		28	23.7
100	23	15,969	-55.8		29	18.9
80	23	17,387	-56.4		29	17.6
70	22	18,224	-56.5		30	15.6
60	22	19,203	-55.5		30	13.9
50	22	20,365	-56.1		31	13.9
40	22	21,788	-54.6		32	12.9
30	21	23,434	-54.3		33	13.1
25	20	24,805	-54.2		34	15.0
20	19	26,249	-53.5		35	16.1
15	16	28,106	-52.6		34	21.2
10	13	30,777	-49.3		36	25.9
7	7	33,156	-45.9			
5						

Standard pressure surface (mb.)	GREEN BAY, WIS. 984 MB No. of observations	Dynamic height	Temperature	Dew Point	Wind Direction	Wind Speed
SURFACE	31	210	-7.8	-10.6	29	2.3
1000	31	128				
950	31	518	-7.3	-9.3	28	4.4
900	31	947	-7.9	-12.1	29	5.1
850	31	1,383	-7.2	-13.7	29	6.5
800	31	1,854	-8.7	-15.3	28	8.6
750	31	2,351	-10.4	-18.1	28	10.8
700	31	2,882	-12.7	-20.8	28	12.7
650	31	3,443	-15.5	-23.8	28	14.0
600	31	4,045	-18.1	-26.9	28	15.8
550	31	4,687	-22.8	-30.4	28	17.5
500	31	5,361	-27.4	-35.4	27	19.4
450	31	6,127	-32.6	-38.5	27	21.8
400	31	6,952	-38.8	-43.3	27	22.9
350	31	7,856	-45.1		27	25.1
300	31	8,875	-49.9		27	28.7
250	31	10,058	-53.0		27	28.8
200	31	11,462	-54.3		27	28.8
175	31	12,355	-53.6		27	26.6
150	31	13,342	-53.6		27	25.0
125	31	14,511	-55.0		27	23.0
100	30	15,939	-57.0		28	21.3
80	30	17,350	-57.9		28	18.3
70	30	18,189	-58.5		28	16.8
60	30	19,160	-58.1		28	16.1
50	30	20,310	-58.3		28	14.5
40	29	21,711	-59.0		29	13.7
30	28	23,519	-58.6		30	13.6
25	28	24,665	-58.9		30	16.5
20	28	26,063	-59.5		30	16.9
15	27	27,873	-60.3		30	16.9
10	8	30,443	-53.8			
7						
5						

Standard pressure surface (mb.)	GREENSBORO, N. C. 987 MB No. of observations	Dynamic height	Temperature	Dew Point	Wind Direction	Wind Speed
SURFACE	31	773	1.6	.2	24	1.0
1000	31	170				
950	31	588	4.7	-1.4	26	5.1
900	31	1,027	3.6	-4.3	26	8.0
850	31	1,499	1.8	-7.0	27	10.2
800	31	1,978	-.9	-11.1	27	11.8
750	31	2,495	-2.7	-13.1	27	14.3
700	31	3,045	-3.2	-15.7	26	16.3
650	31	3,624	-6.1	-18.7	27	18.5
600	31	4,252	-9.3	-22.4	27	20.3
550	31	4,914	-13.8	-25.9	27	22.6
500	31	5,637	-19.7	-30.7	27	25.3
450	31	6,410	-24.0	-35.9	26	29.1
400	31	7,265	-29.8	-40.2	26	31.3
350	31	8,204	-36.7	-45.3	26	34.3
300	31	9,255	-44.3		26	36.6
250	31	10,455	-52.6		27	35.2
200	31	11,875	-58.6		27	32.8
175	31	12,712	-58.8		27	33.7
150	31	13,678	-60.0		27	33.0
125	31	14,810	-62.0		27	31.7
100	31	16,140	-64.3		27	26.3
80	30	17,539	-65.8		27	22.1
70	29	18,350	-65.1		27	20.9
60	29	19,293	-63.5		27	13.9
50	29	20,414	-62.2		29	10.8
40	29	21,799	-60.3		28	10.4
30	29	23,620	-58.3		29	9.3
25	29	24,750	-56.7		28	11.1
20	29	26,063	-55.2		28	14.4
15	29	28,013	-53.2		29	18.8
10	26	30,639	-50.2		27	26.2
7	13	32,972	-47.1		27	38.5
5	9	35,207	-43.6			

Standard pressure surface (mb.)	GUAM, MARIANA IS. 999 MB No. of observations	Dynamic height	Temperature	Dew Point	Wind Direction	Wind Speed
SURFACE	31	11	24.8	22.5	07	4.9
1000	31	98				
950	31	549	22.1	20.1	07	11.4
900	31	1,016	19.3	17.0	08	11.4
850	31	1,508	17.3	11.4	09	10.4
800	31	2,025	15.6	4.5	09	10.2
750	31	2,572	13.5	-1.9	09	10.2
700	31	3,148	10.6	-6.6	09	9.0
650	31	3,746	7.5	-12.1	09	9.6
600	31	4,417	3.9	-16.2	09	9.9
550	31	5,117	.1	-20.5	08	9.2
500	31	5,877	-4.5	-24.4	09	9.3
450	31	6,696	-9.6	-27.9	09	9.5
400	31	7,599	-15.3	-32.8	09	8.3
350	31	8,594	-22.2	-38.3	10	8.1
300	31	9,708	-30.6	-44.9	09	6.7
250	31	10,975	-40.7	-53.5	10	4.8
200	31	12,453	-53.1		13	5.6
175	31	13,299	-60.2		13	5.6
150	31	14,242	-67.9		13	6.5
125	31	15,314	-76.3		13	8.8
100	30	16,572	-84.0		12	11.2
80	27	17,812	-82.1		11	8.4
70	27	18,567	-77.0		10	3.5
60	27	19,469	-70.6		25	1.3
50	26	20,564	-65.7		26	4.4
40	25	21,930	-62.0		27	5.0
30	23	23,730	-57.5		28	5.0
25	23	24,887	-56.9		27	3.1
20	23	26,324	-51.6		07	1.3
15	22	28,203	-48.8		07	5.4
10	20	30,893	-45.4		09	14.8
7	13	33,254	-44.2			
5						

Standard pressure surface (mb.)	HILO, HAWAII 1015 MB No. of observations	Dynamic height	Temperature	Dew Point	Wind Direction	Wind Speed
SURFACE	31	11	18.9	16.0	26	1.4
1000	31	141	20.1	15.9	30	2.1
950	31	586	17.1	13.8	02	1.9
900	31	1,042	14.1	10.9	04	1.6
850	31	1,524	11.2	8.3	06	2.0
800	31	2,029	9.3	1.3	07	2.0
750	31	2,567	7.9	-5.5	06	1.8
700	31	3,131	5.5	-10.2	07	1.8
650	31	3,733	2.5	-14.4	08	2.1
600	31	4,377	-1.0	-17.5	03	1.5
550	31	5,061	-5.4	-21.5	36	1.3
500	31	5,808	-10.1	-25.2	36	2.3
450	31	6,607	-15.6	-29.9	33	3.2
400	31	7,491	-22.0	-35.2	32	4.4
350	31	8,460	-28.9	-41.2	31	4.9
300	31	9,545	-36.7	-47.9	30	6.2
250	31	10,785	-45.2		32	9.0
200	31	12,453	-54.0		32	12.3
175	31	13,394	-58.9		33	13.1
150	31	14,348	-64.2		33	13.8
125	31	15,347	-70.1		34	12.8
100	30	16,456	-74.1		34	9.5
80	28	17,746	-75.5		35	6.3
70	28	18,522	-74.1		01	4.3
60	28	19,430	-69.2		03	1.5
50	28	20,531	-64.6		06	.6
40	28	21,908	-60.5		11	1.0
30	28	23,720	-56.1		36	1.8
25	26	24,883	-54.3		01	1.8
20	25	26,320	-51.9		02	2.5
15	23	28,195	-48.9		21	1.5
10	21	30,874	-45.5		09	3.0
7	15	33,248	-43.1			
5	5	35,479	-41.9			

Standard pressure surface (mb.)	HUNTINGTON, W. VA. 995 MB No. of observations	Dynamic height	Temperature	Dew Point	Wind Direction	Wind Speed
SURFACE	31	248	1.3	-2.3	20	1.8
1000	31	162				
950	31	574	1.2	-3.1	23	6.9
900	31	1,010	-.3	-4.5	25	10.6
850	31	1,466	-1.6	-6.8	26	12.4
800	31	1,948	-2.8	-9.1	26	14.0
750	31	2,456	-4.5	-12.5	26	15.7
700	31	3,001	-6.4	-16.3	26	17.6
650	31	3,574	-9.6	-19.3	26	19.4
600	31	4,193	-12.6	-23.6	27	22.8
550	31	4,851	-16.5	-27.3	26	25.0
500	31	5,564	-21.2	-31.3	26	27.6
450	31	6,332	-26.0	-36.4	26	30.1
400	31	7,179	-32.0	-40.7	26	33.8
350	31	8,110	-38.4	-46.3	26	36.3
300	31	9,153	-46.0		26	38.2
250	31	10,347	-53.0		26	41.5
200	31	11,767	-58.2		26	42.3
175	31	12,606	-57.6		26	39.9
150	30	13,575	-56.2		26	37.6
125	30	14,723	-59.8		26	32.3
100	30	16,110	-62.0		26	26.9
80	30	17,487	-62.6		27	22.1
70	30	18,311	-62.2		27	18.8
60	30	19,265	-61.8		27	14.2
50	29	20,395	-61.0		27	11.4
40	28	21,785	-59.8		28	10.0
30	28	23,587	-58.3		28	9.3
25	25	24,742	-56.9		29	9.7
20	25	26,158	-56.1		28	11.5
15	20	27,990	-54.9		29	12.5
10	9	30,627	-52.7			
7						
5						

Standard pressure surface (mb.)	* INTERNATIONAL FALLS, MINN. 971 MB No. of observations	Dynamic height	Temperature	Dew Point	Wind Direction	Wind Speed
SURFACE	31	360	-17.4	-21.9	30	.9
1000	31	137				
950	31	525	-15.3	-18.1	29	1.1
900	31	933	-12.4	-14.7	29	3.0
850	31	1,370	-11.7	-15.8	30	5.4
800	31	1,834	-12.3	-17.4	30	7.1
750	31	2,320	-14.3	-20.4	30	8.5
700	31	2,847	-16.9	-23.2	29	10.7
650	31	3,395	-19.6	-25.7	29	12.1
600	31	3,972	-22.7	-29.6	29	13.8
550	31	4,619	-26.2	-33.1	29	15.3
500	31	5,310	-30.9	-37.6	29	17.0
450	31	6,044	-36.1	-40.3	29	20.0
400	31	6,860	-41.6	-41.9	29	21.8
350	31	7,753	-47.5		29	24.3
300	31	8,760	-52.4		29	27.5
250	31	9,932	-54.6		29	27.3
200	31	11,359	-54.6		29	27.9
175	31	12,210	-53.6		29	26.6
150	30	13,204	-53.5		28	25.6
125	30	14,374	-54.1		28	24.1
100	30	15,803	-55.3		29	22.5
80	28	17,232	-56.0		29	20.0
70	28	18,081	-56.2		29	20.1
60	28	19,059	-56.5		29	18.4
50	27	20,231	-57.7		30	17.0
40	25	21,632	-57.8		30	18.5
30	25	23,442	-58.9		30	19.9
25	23	24,581	-59.2		30	21.4
20	21	25,989	-59.8		31	22.4
15	19	27,773	-60.4		31	24.3
10	10	30,261	-61.4			
7						
5						

Standard pressure surface (mb.)	JACKSON, MISS. 1010 MB No. of observations	Dynamic height	Temperature	Dew Point	Wind Direction	Wind Speed
SURFACE	31	94	5.3	2.8	26	.4
1000	31	177	5.9	2.2	24	.7
950	31	599	4.4	-.6	25	3.6
900	31	1,042	6.1	-2.8	26	5.7
850	31	1,510	5.7	-5.1	26	8.0
800	31	2,005	4.0	-7.1	27	10.2
750	31	2,526	2.1	-10.8	27	11.8
700	31	3,082	-.4	-13.9	27	13.5
650	31	3,667	-3.7	-16.1	27	15.3
600	31	4,289	-7.1	-22.0	27	17.0
550	31	4,945	-11.3	-25.4	26	18.9
500	31	5,657	-14.3	-29.8	26	21.8
450	31	6,476	-21.8	-34.9	26	25.4
400	31	7,339	-26.1	-39.6	26	28.3
350	31	8,284	-35.1	-45.8	26	32.1
300	31	9,339	-43.3		26	34.2
250	31	10,544	-51.8		26	38.4
200	31	11,994	-58.6		26	41.5
175	31	12,800	-59.8		26	41.3
150	31	13,758	-61.9		26	39.8
125	31	14,880	-64.1		26	35.4
100	30	16,236	-67.3		26	28.9
80	30	17,577	-67.6		26	21.7
70	30	18,380	-67.4		26	16.6
60	30	19,311	-65.9		27	12.3
50	29	20,421	-64.3		28	8.1
40	28	21,704	-61.6		29	4.0
30	28	23,599	-58.5		30	4.2
25	28	24,737	-57.3		31	4.0
20	26	26,161	-54.8		29	5.3
15	24	28,007	-52.9		26	8.5
10	21	30,664	-48.0		27	16.2
7	6	32,993	-44.3			
5						

Standard pressure surface (mb.)	* JACKSONVILLE, FLA. 1022 MB No. of observations	Dynamic height	Temperature	Dew Point	Wind Direction	Wind Speed
SURFACE	31	5	5.2	2.4	32	1.1
1000	31	187	12.6	8.5	01	1.1
950	31	616	11.7	5.4	23	2.8
900	31	1,069	10.4	2.8	24	5.7
850	31	1,544	8.7	-1.1	25	7.3
800	31	2,044	6.5	-5.1	25	9.0
750	31	2,569	4.6	-8.3	26	11.7
700	31	3,132	1.8	-11.6	26	12.6
650	31	3,721	-1.5	-16.0	26	14.8
600	31	4,369	-5.0	-20.2	26	16.9
550	31	5,031	-9.1	-23.3	26	18.6
500	31	5,769	-14.1	-28.6	26	20.8
450	31	6,594	-19.5	-33.3	25	23.8
400	31	7,476	-25.6	-39.0	26	28.3
350	31	8,381	-32.5	-43.8	26	32.1
300	31	9,446	-40.8	-49.1	26	36.0
250	31	10,686	-49.4		26	37.6
200	31	12,170	-57.3		26	41.7
175	31	12,949	-59.7		26	43.9
150	31	13,898	-62.0		26	40.3
125	31	15,017	-65.3		26	35.9
100	31	16,362	-69.4		26	32.8
80	31	17,687	-70.7		26	21.9
70	31	18,478	-70.4		26	16.4
60	29	19,398	-68.4		26	12.0
50	29	20,497	-65.9		27	9.8
40	28	21,866	-61.1		27	6.4
30	27	23,669	-57.0		27	5.3
25	27	24,827	-55.1		28	5.0
20	25	26,266	-52.2		27	7.5
15	23	28,145	-48.6		26	13.1
10	21	30,837	-44.2		25	23.8
7	11	33,213	-41.0			
5						

Standard pressure surface (mb.)	JOHN F. KENNEDY INT. AP., NY 1018 MB No. of observations	Dynamic height	Temperature	Dew Point	Wind Direction	Wind Speed
SURFACE	31	5	1.3	-3.5	29	2.7
1000	31	150	1.5	-4.2	29	4.0
950	31	567	-.2	-5.6	29	7.7
900	31	996	-1.2	-8.4	28	9.6
850	31	1,451	-2.6	-12.3	28	10.4
800	31	1,931	-3.9	-14.8	27	12.0
750	31	2,438	-5.2	-17.5	27	14.6
700	31	2,977	-8.7	-19.2	27	16.6
650	31	3,550	-11.4	-22.4	27	20.6
600	31	4,159	-14.7	-24.7	27	23.5
550	31	4,813	-19.1	-27.7	27	27.4
500	31	5,520	-22.4	-31.2	27	30.2
450	31	6,283	-27.5	-36.1	27	33.2
400	31	7,126	-33.2	-41.4	27	36.1
350	31	8,052	-39.9	-44.9	27	40.7
300	30	9,093	-46.5		27	43.6
250	30	10,283	-53.2		27	44.9
200	30	11,704	-57.5		27	41.4
175	30	12,546	-57.2		27	36.8
150	30	13,521	-57.9		27	34.5
125	29	14,672	-59.1		27	31.1
100	29	16,065	-60.8		27	28.6
80	28	17,481	-61.1		27	24.1
70	27	18,273	-61.0		27	21.8
60	27	19,235	-61.1		27	19.3
50	27	20,369	-60.6		27	15.7
40	25	21,762	-60.1		27	11.8
30	23	23,556	-59.0		29	8.9
25	22	24,710	-58.5		30	8.9
20	22	26,117	-57.6		30	8.8
15	19	27,943	-56.5		29	10.2
10	14	30,536	-52.5			
7						
5						

Standard pressure surface (mb.)	JOHNSTON IS., PACIFIC AREA 1014 MB No. of observations	Dynamic height	Temperature	Dew Point	Wind Direction	Wind Speed
SURFACE	31	3	24.3	19.7	09	6.3
1000	31	125	23.4	19.3	08	7.7
950	31	569	19.7	17.3	08	9.3
900	31	1,036	16.4	13.1	08	9.7
850	31	1,521	13.5	8.8	09	8.3
800	31	2,031	12.3	-.6	08	6.9
750	31	2,567	10.3	-6.0	08	6.6
700	31	3,142	7.8	-11.1	08	6.3
650	31	3,745	4.6	-13.5	07	5.5
600	31	4,397	.8	-7.3	06	6.4
550	31	5,083	-3.4	-21.4	05	7.3
500	31	5,838	-7.9	-25.8	04	7.6
450	31	6,642	-12.5	-30.4	02	7.3
400	31	7,541	-18.4	-35.8	01	9.6
350	31	8,526	-24.7	-41.8	36	10.5
300	31	9,630	-32.7	-48.5	35	12.4
250	31	10,889	-42.0		34	13.1
200	31	12,344	-53.1		32	11.6
175	30	13,211	-59.4		32	12.4
150	30	14,161	-66.2		33	11.5
125	30	15,245	-72.7		34	9.6
100	29	16,536	-78.5		35	7.7
80	26	17,785	-80.4		01	4.5
70	26	18,553	-77.3		02	3.1
60	26	19,469	-71.9		36	1.7
50	26	20,538	-66.2		31	1.7
40	26	21,908	-60.9		27	2.8
30	26	23,718	-56.0		30	3.4
25	26	24,892	-53.7		37	3.2
20	26	26,324	-51.4		01	2.3
15	26	28,205	-48.9		06	2.9
10	22	30,893	-

RAWINSONDE DATA

Average monthly values

Standard pressure surface (mb)	KOROR, CAROLINE IS. 1006 MB						KOTZEBUE, ALASKA 1010 MB					
	No. of observations	Dynamic height	Temperature	Dew Point	Wind Direction	Wind Speed	No. of observations	Dynamic height	Temperature	Dew Point	Wind Direction	Wind Speed
SURFACE	31	30	26.3	24.0	06	3.0	29	5	-16.5	-19.7	10	4.2
1000	31	81	25.9	23.6	06	3.9	29	81			11	3.0
950	31	527	22.9	20.4	06	8.4	29	478	-11.3	-14.7	13	3.5
900	31	1,074	20.3	16.8	07	9.1	29	887	-11.8	-15.3	17	3.0
850	31	1,497	17.8	12.6	07	9.1	29	1,324	-13.2	-17.7	20	2.1
800	31	2,015	15.3	8.9	07	8.8	29	1,784	-15.0	-20.0	22	1.9
750	31	2,557	12.8	4.2	07	8.8	29	2,272	-17.4	-23.3	26	2.9
700	31	3,138	9.7	.0	07	9.0	29	2,794	-20.5	-26.7	25	4.4
650	31	3,746	6.2	-3.3	07	9.7	29	3,332	-23.5	-30.7	25	5.8
600	31	4,403	2.5	-6.2	08	10.9	29	3,910	-27.5	-34.9	25	7.1
550	31	5,098	-1.1	-10.5	08	11.1	29	4,526	-31.9	-39.0	26	8.2
500	31	5,859	-5.2	-16.1	09	11.5	29	5,197	-36.6	-42.7	25	9.2
450	31	6,677	-9.9	-21.5	09	12.4	29	5,918	-41.7	-45.0	25	10.0
400	31	7,581	-15.5	-27.5	10	11.8	29	6,710	-47.0		26	12.2
350	31	8,575	-22.3	-34.0	10	11.6	29	7,583	-52.7		25	13.9
300	31	9,689	-30.7	-42.1	10	11.1	29	8,565	-58.0		26	15.2
250	31	10,956	-41.1		11	11.0	29	9,705	-60.5		25	15.2
200	31	12,442	-53.5		11	13.8	29	11,107	-56.6		25	13.7
175	31	13,276	-60.8		11	15.4	29	11,956	-55.5		25	14.9
150	31	14,217	-68.5		10	17.6	29	12,940	-54.6		25	16.3
125	31	15,267	-76.8		10	20.2	29	14,108	-54.3		25	17.3
100	31	16,547	-81.7		10	18.1	29	15,540	-53.8		25	21.8
80	30	17,808	-76.8		08	3.5	29	16,975	-53.1		26	26.0
70	30	18,584	-72.5		29	3.4	29	17,837	-52.3		26	28.5
60	30	19,500	-67.6		28	6.8	28	18,824	-51.9		26	31.2
50	30	20,610	-62.8		27	9.0	28	20,006	-51.7		26	34.8
40	30	21,994	-59.8		27	9.3	28	21,458	-50.6		27	39.3
30	29	23,805	-56.3		27	8.9	28	23,340	-49.2		27	46.1
25	29	24,966	-54.6		26	6.6	28	24,538	-48.5		27	50.8
20	27	26,404	-51.8		24	1.9	27	26,036	-46.8		27	54.6
15	24	28,279	-50.1		09	9.2	20	27,907	-45.4		27	59.8
10	18	30,951	-44.3		09	20.4	12	30,543	-44.6			
7	10	33,339	-41.6									
5												
4												

Standard pressure surface (mb)	KWAJALEIN, MARSHALL IS. 1009 MB						LAKE CHARLES, LA. 1021 MB						LANDER, WYO. 825 MB					
	No. of observations	Dynamic height	Temperature	Dew Point	Wind Direction	Wind Speed	No. of observations	Dynamic height	Temperature	Dew Point	Wind Direction	Wind Speed	No. of observations	Dynamic height	Temperature	Dew Point	Wind Direction	Wind Speed
SURFACE	30	4	26.5	23.3	07	8.3	31	5	7.9	5.7	05	1.4	31	1,696	-5.5	-10.6	23	2.4
1000	30	85	26.0	22.9	08	8.9	31	175	9.4	4.8	07	1.2	31	164				
950	30	537	22.7	20.8	08	10.5	31	605	8.9	3.0	21	1.6	31	572				
900	30	1,007	19.6	17.3	08	11.0	31	1,049	8.1	.7	24	4.0	31	1,010				
850	30	1,499	17.2	12.4	08	9.7	31	1,521	7.3	-2.0	25	5.8	31	1,462				
800	30	2,015	15.4	7.2	08	8.1	31	2,019	5.9	-6.1	25	7.7	31	1,942	-1.6	-10.3	23	2.4
750	30	2,560	13.2	2.1	09	7.2	31	2,547	3.7	-9.9	26	8.6	31	2,451	-3.9	-13.5	27	5.2
700	30	3,139	10.5	-3.5	09	7.7	31	3,103	1.1	-15.3	26	10.7	31	2,996	-7.0	-15.6	28	9.6
650	30	3,750	7.2	-6.8	09	7.1	31	3,694	-2.0	-18.8	26	11.9	31	3,563	-10.5	-18.6	29	12.7
600	30	4,404	3.5	-10.8	09	7.1	31	4,329	-5.5	-22.4	26	14.4	31	4,183	-14.3	-22.4	29	16.5
550	30	5,105	-.4	-14.4	08	8.2	31	5,000	-9.6	-26.3	26	16.8	31	4,832	-18.3	-26.9	29	17.3
500	30	5,865	-4.4	-19.7	08	9.3	31	5,737	-14.5	-30.0	25	18.8	31	5,545	-22.9	-32.6	30	17.8
450	30	6,683	-9.3	-24.4	08	8.8	31	6,520	-20.3	-34.8	25	20.9	31	6,301	-28.8	-36.9	30	19.5
400	30	7,589	-15.0	-30.7	08	7.8	31	7,390	-26.9	-39.9	25	23.6	31	7,142	-35.0	-40.9	29	22.6
350	30	8,591	-21.7	-37.4	06	4.5	31	8,339	-34.2	-45.3	25	26.3	31	8,060	-41.8	-45.6	30	27.0
300	30	9,702	-30.2	-44.3	06	2.3	31	9,401	-42.1		25	28.6	31	9,048	-49.1		30	31.8
250	30	10,972	-40.7	-55.5	30	.3	31	10,610	-50.9		25	33.8	31	10,265	-56.0		30	33.0
200	30	12,450	-53.0		22	1.6	31	12,035	-58.5		25	37.4	31	11,670	-58.9		30	33.5
175	30	13,291	-60.1		22	2.1	31	12,871	-60.1		25	35.9	31	12,510	-57.8		30	30.6
150	30	14,241	-68.1		24	.9	30	13,827	-61.9		26	34.0	31	13,484	-57.3		29	25.6
125	30	15,306	-76.2		03	2.3	29	14,944	-64.9		26	32.0	31	14,636	-57.8		29	23.0
100	29	16,573	-83.7		07	7.8	29	16,296	-67.9		26	25.2	31	16,039	-59.3		29	16.1
80	26	17,879	-79.7		10	6.6	27	17,629	-69.3		26	21.0	31	17,436	-59.3		29	14.3
70	25	18,579	-74.2		25	2.3	27	18,428	-68.1		26	17.4	31	18,271	-58.9		29	10.7
60	24	19,486	-69.7		27	9.8	27	19,358	-66.3		26	11.8	30	19,243	-58.7		30	6.1
50	23	20,588	-65.3		27	9.3	27	20,446	-64.6		26	7.4	29	20,387	-57.6		32	4.7
40	23	21,956	-61.0		28	9.8	27	21,839	-61.6		28	4.9	28	21,803	-56.6		34	5.3
30	23	23,765	-57.5		28	7.6	27	23,636	-57.9		28	4.3	28	23,633	-55.7		36	6.4
25	23	24,925	-54.7		28	6.5	27	24,791	-55.9		28	5.2	27	24,794	-55.3		01	10.3
20	23	26,361	-51.6		07	1.6	27	26,216	-54.1		27	7.3	25	26,227	-53.4		01	13.7
15	21	28,235	-49.8		08	11.6	26	28,078	-51.5		27	11.0	18	28,077	-53.0		36	15.5
10	20	30,917	-46.2		09	20.6	21	30,744	-46.4		27	18.4						
7	20	33,314	-41.9		09	23.7	5	33,111	-41.2									
5	12	35,609	-38.9		10	22.6												
4	6	37,121	-37.5															

Standard pressure surface (mb)	* LIHUE KAUAI, HAWAII 1013 MB						LITTLE ROCK, ARK. 1011 MB						* MCGRATH, ALASKA 999 MB					
	No. of observations	Dynamic height	Temperature	Dew Point	Wind Direction	Wind Speed	No. of observations	Dynamic height	Temperature	Dew Point	Wind Direction	Wind Speed	No. of observations	Dynamic height	Temperature	Dew Point	Wind Direction	Wind Speed
SURFACE	31	36	19.5	16.1	04	2.7	31	79	2.5	-.4	23	1.5	31	103	-24.1	-25.1	07	.1
1000	31	151	20.4	16.8	04	4.3	31	167	2.9	-2.2	24	2.2	31	91			04	.8
950	31	588	17.3	14.9	05	5.4	31	586	4.0	-2.9	26	6.3	31	476	-15.1	-16.7	06	3.7
900	31	1,053	14.0	11.5	05	5.0	31	1,026	4.3	-5.2	26	8.2	31	886	-11.2	-15.0	07	5.1
850	31	1,534	11.1	8.3	05	4.0	31	1,491	3.2	-8.7	26	9.3	31	1,326	-10.9	-16.8	07	3.6
800	31	2,039	9.7	-1.5	06	4.7	31	1,981	2.0	-11.7	27	10.4	31	1,791	-12.4	-18.9	05	2.7
750	31	2,570	8.3	-8.7	05	3.3	31	2,497	-.1	-13.7	27	12.3	31	2,278	-14.5	-21.2	03	2.0
700	31	3,142	6.1	-11.5	05	2.7	31	3,051	-2.4	-16.6	27	14.7	31	2,803	-17.3	-23.9	33	1.9
650	31	3,740	3.0	-15.3	02	2.0	31	3,635	-5.1	-18.8	27	17.2	31	3,351	-20.8	-27.0	32	2.6
600	31	4,390	-.7	-19.5	36	2.5	31	4,262	-8.6	-22.8	27	18.5	31	3,942	-24.7	-30.7	31	2.7
550	31	5,072	-5.1	-23.3	34	2.5	31	4,926	-13.2	-27.3	27	20.8	31	4,563	-29.1	-35.0	29	3.1
500	31	5,822	-10.2	-27.1	35	2.5	31	5,651	-18.2	-31.8	26	22.7	31	5,246	-33.5	-38.2	26	3.5
450	31	6,619	-15.8	-31.6	34	4.2	31	6,419	-23.8	-36.7	26	25.2	31	5,972	-38.4	-41.6	24	4.8
400	31	7,503	-22.3	-37.2	34	5.1	31	7,278	-30.3	-41.4	26	27.0	31	6,779	-44.1		24	5.6
350	31	8,471	-29.0	-43.9	34	8.5	31	8,215	-37.4	-47.1	26	30.3	31	7,664	-50.0		23	6.2
300	31	9,556	-36.6	-50.0	33	12.5	31	9,264	-44.6		26	34.4	31	8,658	-55.5		24	7.9
250	31	10,797	-44.8		34	16.0	31	10,463	-52.6		26	39.1	31	9,810	-58.2		24	9.3
200	31	12,259	-53.9		33	17.3	31	11,883	-58.4		26	40.5	31	11,275	-59.6		25	12.7
175	31	13,106	-59.0		32	16.9	31	12,723	-58.4		26	39.2	31	12,083	-53.1		25	13.0
150	31	14,060	-64.5		32	16.1	31	13,690	-59.4		26	36.8	30	13,081	-52.3		26	14.2
125	31	15,156	-70.9		32	13.8	30	14,826	-61.8		26	31.2	29	14,260	-51.3		26	16.8
100	31	16,459	-75.8		33	10.0	30	16,107	-64.6		26	25.9	29	15,712	-50.9		26	19.7
80	26	17,743	-76.7		33	6.8	29	17,556	-65.1		26	20.1	29	17,166	-50.0		26	22.4
70	25	18,515	-73.9		36	3.8	28	18,372	-64.4		27	15.5	29	18,060	-49.1		26	23.5
60	25	19,424	-69.8		07	2.2	28	19,315	-63.8		26	11.4	29	19,054	-48.3		27	26.0
50	25	20,522	-65.7		06	2.2	27	20,436	-62.1		27	8.3	28	20,256	-48.2		27	28.1
40	24	21,893	-60.5		07	3.0	27	21,819	-60.7		29	4.7	28	21,729	-47.1		27	31.0
30	24	23,703	-56.3		06	2.9	27	23,619	-57.9		31	4.5	27	23,629	-46.9		28	33.5
25	24	24,867	-53.9		06	4.6	24	24,776	-54.5		31	5.4	25	24,836	-46.9		28	33.7
20	24	26,305	-52.4		06	5.7	23	26,198	-55.2		31	4.9	23	26,308	-46.9		28	36.6
15	23	28,181	-48.7		08	6.2	15	28,057	-52.6		30	5.7	17	28,195	-47.0		28	39.5
10	23	30,870	-45.1		11	6.6	7	30,710	-49.1				7	30,899	-47.7			
7	20	33,770	-40.9		11	5.7												
5	19	35,571	-38.3		14	5.2												
4	11	37,145	-37.6															

Standard pressure surface (mb)	* MAJURO, MARSHALL IS. 1009 MB						* MARCUS IS., N. PACIFIC 1015 MB					
	No. of observations	Dynamic height	Temperature	Dew Point	Wind Direction	Wind Speed	No. of observations	Dynamic height	Temperature	Dew Point	Wind Direction	Wind Speed
SURFACE	31	3	28.2	23.9	07	6.1	31	9	22.9	17.9	03	1.8
1000	31	82	27.1	22.0	08	7.2	31	139	21.1	15.0	04	2.2
950	31	530	22.9	17.5	08	10.5	31	581	17.2	11.4	06	.9
900	31	1,004	20.0	14.1	09	11.4	31	1,040	14.1	8.5	23	1.3
850	31	1,496	17.4	10.7	09	10.2	31	1,521	11.6	5.1	23	3.6
800	31	2,013	15.4	5.6	09	8.9	31	2,027	10.4	-1.7	24	6.2
750	31	2,558	13.3	-.1	09	7.8	31	2,565	9.0	-6.3	25	8.4
700	31	3,138	10.6	-3.9	09	7.1	31	3,133	6.7	-9.9	26	11.8
650	31	3,750	7.3	-7.0	09	6.7	31	3,738	4.4	-13.6	26	14.5
600	31	4,407	3.4	-10.8	09	6.9	31	4,386	.9	-16.7	27	16.4
550	31	5,103	-.6	-13.9	09	7.7	31	5,077	-3.0	-20.0	27	18.3
500	31	5,865	-4.4	-19.3	08	7.7	31	5,830	-7.1	-25.2	27	19.8
450	31	6,689	-8.8	-24.7	07	8.4	31	6,641	-11.9	-29.4	27	24.1
400	31	7,594	-14.6	-29.6	07	6.3	31	7,538	-17.1	-33.9	27	25.7
350	31	8,593	-21.2	-38.2	05	2.7	31	8,527	-23.2	-39.4	27	27.6
300	31	9,713	-29.6	-43.5	29	1.1	31	9,637	-31.7	-46.6	27	27.7
250	31	10,988	-39.7	-62.1	24	3.5	31	10,900	-41.4		28	29.1
200	31	12,473	-52.4		26	4.8	31	12,378	-52.7		27	29.6
175	31	13,322	-59.5		26	4.1	30	13,228	-59.2		27	29.7
150	30	14,270	-67.1		29	3.1	30	14,177	-66.2		27	28.6
125	30	15,349	-75.0		36	4.3	30	15,262	-73.4		27	25.4
100	30	16,618	-82.7		06	8.1	30	16,546	-79.4		26	20.4
80	30	17,865	-78.9		08	5.5	30	17,808	-79.4		26	13.0
70	30	18,639	-72.2		28	3.1	30	18,571	-75.9		26	8.8
60	30	19,556	-67.3		27	9.6	30	19,474	-70.2		26	5.4
50	30	20,669	-62.3		27	11.6	30	20,574	-64.4		22	2.0
40	30	22,060	-58.7		26	11.7	29	21,955	-59.2		19	1.4
30	30	23,878	-56.2		27	11.4	29	23,779	-54.5		11	3.8
25	28	25,061	-53.7		27	9.7	28	24,953	-52.1		10	6.7
20	26	26,484	-51.1		28	2.5	28	26,407	-49.4		11	7.6
15	26	28,365	-49.1		09	8.6	24	28,307	-45.1		11	7.0
10	20	31,057	-44.2		09	18.3	21	31,050	-40.6		10	12.7
7	9	33,465	-41.5				18	33,500	-38.0		09	20.4
5	5	35,718	-39.0									

Standard pressure surface (mb)	* MEDFORD, OREG. 973 MB						MERIDA, MEXICO 1018 MB					
	No. of observations	Dynamic height	Temperature	Dew Point	Wind Direction	Wind Speed	No. of observations	Dynamic height	Temperature	Dew Point	Wind Direction	Wind Speed
SURFACE	31	401	2.4	.0	15	.5	31	11	18.3	17.5	08	2.0
1000	31	180					31	144	20.3	18.2	09	4.1
950	31	600	2.3	-.4	15	.9	31	601	18.0	14.9	12	4.9
900	31	1,033	2.5	-2.1	18	2.9	31	1,069	15.8	10.8	12	4.1
850	31	1,495	1.5	-5.4	21	5.3	31	1,554	13.6	6.7	12	2.7
800	31	1,982	-.6	-7.0	25	7.6	31	2,064	12.1	.5	15	.9
750	31	2,495	-3.1	-9.7	26	11.1	31	2,597	9.3	-3.0	18	1.3
700	30	3,042	-5.9	-14.8	27	12.6	31	3,172	6.2	-6.7	21	3.3
650	30	3,618	-9.2	-18.3	27	14.1	31	3,771	3.0	-12.6	22	4.2
600	30	4,235	-13.2	-21.3	27	16.1	31	4,421	-.3	-19.3	22	4.6
550	30	4,889	-17.3	-25.4	27	17.4	31	5,106	-4.0	-23.6	24	5.1
500	30	5,602	-21.8	-29.6	27	19.2	30	5,860	-8.5	-27.7	24	7.2
450	30	6,363	-26.7	-34.8	28	21.4	28	6,665	-14.1	-32.2	24	9.1
400	30	7,211	-32.7	-39.8	28	24.1	28	7,555	-20.3	-37.2	25	12.5
350	30	8,138	-39.6	-44.8	28	25.4	25	8,526	-28.2	-42.2	25	14.0
300	30	9,175	-47.6		28	26.8	25	9,613	-36.8	-49.1	25	17.8
250	30	10,359	-55.0		29	31.7	23	10,846	-46.5		25	20.0
200	29	11,771	-59.0		29	29.7	22	12,292	-56.5		25	25.3
175	27	12,624	-58.7		29	24.6	22	13,131	-60.6		24	23.8
150	26	13,592	-58.4		29	24.1	21	14,084	-64.2		24	24.8
125	25	14,737	-59.0		29	19.8	19	15,186	-68.3		25	22.5
100	24	16,140	-60.9		29	16.0	19	16,506	-73.6		24	17.8
80	24	17,526	-60.9		30	11.2	19	17,803	-74.9		24	9.2
70	24	18,367	-59.4		30	9.3	18	18,578	-73.7		27	6.6
60	24	19,322	-59.0		33	6.4	17	19,481	-71.2		28	4.1
50	24	20,473	-56.5		34	8.0	17	20,570	-67.0		31	5.5
40	24	21,895	-54.8		01	8.5	16	21,935	-61.7		33	3.6
30	23	23,746	-53.0		03	11.6	13	23,746	-54.9		02	3.1
25	23	24,925	-52.1		03	14.7	10	24,925	-51.9		30	3.1
20	23	26,374	-50.9		03	17.6	9	26,387	-48.9			
15	21	28,259	-51.1		03	21.3	8	28,293	-46.1			
10	17	30,927	-48.9		03	24.1						
7	13	33,324	-45.6		03	26.1						

Standard pressure surface (mb)	* MIAMI, FLA. 1019 MB						* MIDLAND, TEXAS 918 MB						MONTERREY, MEXICO 970 MB					
	No. of observations	Dynamic height	Temperature	Dew Point	Wind Direction	Wind Speed	No. of observations	Dynamic height	Temperature	Dew Point	Wind Direction	Wind Speed	No. of observations	Dynamic height	Temperature	Dew Point	Wind Direction	Wind Speed
SURFACE	31	4	18.9	16.2	06	.9	31	874	-1.1	-8.6	24	1.7	27	423	7.1	2.6	32	2.7
1000	31	165	19.2	16.1	10	2.3	31	186					27	172				
950	31	602	16.5	13.0	12	3.8	31	603			24	2.5	27	599	9.8	3.6	33	2.5
900	31	1,064	14.0	9.3	15	3.1	31	1,037	5.8	-6.0	24	2.5	27	1,049	10.4	.9	32	1.8
850	31	1,546	12.1	5.0	19	2.8	31	1,507	6.6	-8.9	27	5.3	27	1,524	10.1	-2.9	23	1.6
800	31	2,052	9.8	.3	23	3.1	31	2,003	5.0	-11.3	27	6.5	27	2,028	9.3	-5.8	22	1.9
750	31	2,588	7.5	-4.7	25	4.7	31	2,528	2.7	-13.0	28	7.9	27	2,561	7.4	-8.1	26	4.4
700	31	3,153	4.9	-10.2	25	5.7	31	3,083	-.2	-16.0	28	9.8	27	3,126	3.9	-11.8	27	6.3
650	31	3,752	1.6	-14.1	25	7.9	31	3,669	-3.7	-19.5	27	11.7	27	3,718	.1	-15.2	27	6.7
600	31	4,385	-2.3	-18.6	25	9.9	31	4,300	-7.5	-23.2	27	12.0	27	4,361	-3.9	-19.3	26	8.5
550	31	5,079	-6.5	-23.2	26	11.9	31	4,965	-11.6	-26.6	27	15.6	27	5,040	-8.0	-23.9	25	8.6
500	31	5,821	-10.6	-28.0	26	13.7	31	5,697	-16.5	-30.7	27	15.8	27	5,777	-13.4	-28.0	24	11.0
450	31	6,620	-15.9	-33.3	26	16.0	31	6,473	-22.1	-35.4	27	17.7	27	6,571	-19.2	-32.2	25	13.0
400	31	7,502	-22.5	-38.7	26	18.8	31	7,336	-28.7	-40.4	27	20.0	27	7,436	-25.7	-38.1	25	14.4
350	31	8,469	-30.1	-44.2	26	20.8	31	8,278	-35.8	-46.2	27	18.8	27	8,389	-33.2	-44.1	24	18.5
300	31	9,547	-38.7	-50.2	26	23.4	31	9,331	-43.9		27	19.9	27	9,454	-41.4		25	21.0
250	31	10,775	-48.0		26	26.5	31	10,532	-52.3		27	24.2	27	10,667	-50.4		25	25.5
200	31	12,215	-57.0		27	29.8	31	11,954	-58.1		27	25.8	27	12,097	-58.0		25	30.2
175	29	13,057	-60.0		27	30.7	31	12,793	-58.8		27	23.4	27	12,931	-61.0		25	27.8
150	29	14,011	-63.7		26	29.7	31	13,766	-60.8		27	23.6	27	13,884	-63.3		25	25.9
125	29	15,119	-67.7		26	26.9	31	14,881	-64.0		27	21.9	27	14,994	-66.8		25	21.6
100	26	16,439	-73.1		26	22.5	31	16,239	-66.2		27	19.5	27	16,333	-70.4		24	22.2
80	24	17,731	-74.7		26	15.1	30	17,591	-67.1		27	14.4	27	17,653	-71.1		25	17.0
70	22	18,506	-74.4		27	11.7	30	18,397	-66.1		27	12.2	27	18,443	-70.6		25	14.2
60	18

RAWINSONDE DATA

Average monthly values

Standard pressure surface (mb.)	MONTGOMERY, ALA. 1014 MB No. of observations	Dynamic height	Temperature	Dew Point	Wind Direction	Wind Speed	* NANTUCKET, MASS. 1015 MB No. of observations	Dynamic height	Temperature	Dew Point	Wind Direction	Wind Speed	* NASHVILLE, TENN. 999 MB No. of observations	Dynamic height	Temperature	Dew Point	Wind Direction	Wind Speed	NOME, ALASKA 1010 MB No. of observations	Dynamic height	Temperature	Dew Point	Wind Direction	Wind Speed	* NORTH PLATTE, NEBR. 916 MB No. of observations	Dynamic height	Temperature	Dew Point	Wind Direction	Wind Speed
SURFACE	30	61	5.1	2.6	33	.9	31	14	.5	-2.8	30	2.6	30	180	1.7	-1.6	19	1.5	27	5	-9.8	-12.6	08	2.5	31	848	-8.2	-11.2	34	2.5
1000	30	177	7.1	2.6	30	1.3	31	136	1.2	-3.2	28	4.1	30	149			16	.9	27	78			09	2.4	31	161				
950	30	601	8.0	.8	27	2.9	31	547	-.2	-5.7	28	7.5	30	585	2.2	-3.2	24	7.0	27	476	-10.1	-13.0	15	2.3	31	565			32	3.2
900	30	1,047	7.3	-1.8	26	5.5	31	990	-1.5	-7.9	28	8.8	30	1,021	1.6	-5.5	26	9.7	27	890	-11.3	-15.0	19	2.3	31	987	-2.7	-7.9	32	3.2
850	30	1,517	6.1	-3.3	27	7.1	31	1,435	-2.8	-11.2	27	11.1	30	1,491	.5	-9.3	26	10.2	27	1,328	-12.4	-19.1	20	2.0	31	1,444	-.4	-9.3	30	6.4
800	30	2,013	4.6	-7.3	27	9.7	31	1,914	-4.4	-13.4	27	13.1	30	1,966	-1.2	-10.7	26	11.8	27	1,799	-14.5	-22.2	22	2.9	31	1,927	-2.0	-11.2	30	8.3
750	30	2,534	2.4	-10.3	27	11.8	31	2,417	-6.4	-16.7	27	15.5	30	2,480	-2.8	-13.8	26	13.9	27	2,276	-14.8	-26.4	22	3.1	31	2,440	-4.2	-14.0	30	10.4
700	30	3,092	-.2	-13.2	26	13.8	31	2,958	-8.3	-19.4	27	18.8	30	3,024	-4.9	-7.5	27	15.2	27	2,792	-19.8	-29.2	24	3.3	31	2,980	-7.6	-16.8	29	12.6
650	30	3,676	-2.8	-16.5	26	15.6	31	3,524	-10.9	-22.3	27	22.1	30	3,605	-7.5	-19.4	26	18.8	27	3,336	-23.0	-32.7	24	3.4	31	3,552	-10.8	-19.2	30	13.8
600	30	4,313	-6.8	-20.2	26	17.0	31	4,142	-14.3	-25.6	27	25.0	30	4,224	-10.9	-22.9	26	20.9	27	3,921	-26.9	-36.3	25	4.5	31	4,145	-14.0	-22.5	29	14.5
550	30	4,977	-10.7	-24.4	26	19.2	31	4,790	-18.2	-28.5	27	26.7	30	4,886	-14.7	-25.4	26	22.4	27	4,538	-31.2	-40.5	24	5.0	31	4,819	-18.0	-26.3	29	15.9
500	30	5,715	-15.4	-28.8	26	21.2	31	5,603	-22.5	-32.4	27	30.2	30	5,603	-19.3	-31.1	26	25.4	27	5,213	-35.7	-43.8	24	6.2	31	5,527	-22.7	-31.1	29	17.4
450	30	6,495	-21.1	-33.6	26	22.9	31	6,423	-27.3	-37.6	26	35.1	30	6,376	-24.7	-36.3	26	27.6	27	5,938	-41.0	-46.0	25	7.1	31	6,285	-28.4	-35.8	29	19.0
400	30	7,362	-27.2	-38.1	25	27.4	31	7,309	-32.7	-41.6	26	37.5	30	7,225	-30.8	-42.4	26	30.0	27	6,730	-46.5		25	8.5	31	7,124	-34.9	-41.8	29	19.9
350	30	8,310	-34.2	-44.1	26	30.4	31	8,237	-39.2	-45.7	26	40.0	30	8,160	-37.6	-46.4	26	32.3	27	7,606	-52.0		25	9.6	31	8,040	-42.5	-44.9	30	22.5
300	30	9,371	-42.2	-47.5	26	32.4	31	9,277	-46.4		26	43.0	30	9,208	-44.8		26	35.7	27	8,592	-57.3		24	9.8	31	9,065	-49.4		29	25.9
250	30	10,580	-50.9		26	38.0	31	10,269	-53.3		27	40.9	30	10,406	-52.4		26	38.9	27	9,736	-59.8		24	11.3	31	10,244	-55.0		28	28.6
200	30	12,005	-58.2		26	36.8	31	11,690	-57.4		27	38.3	30	11,828	-57.7		26	39.8	27	11,142	-55.9		24	11.6	31	11,657	-56.9		28	29.3
175	30	12,843	-59.6		26	36.5	31	12,534	-57.2		27	35.4	30	12,671	-58.0		26	38.1	27	11,995	-54.4		24	12.5	31	12,504	-56.3		28	27.2
150	30	13,803	-61.5		26	34.4	30	13,511	-57.9		27	33.8	30	13,642	-58.9		26	37.0	27	12,985	-53.4		25	13.6	31	13,483	-56.4		28	26.4
125	29	14,924	-64.2		26	31.7	30	14,660	-58.3		27	30.7	30	14,781	-61.2		26	32.5	27	14,159	-53.2		24	15.8	30	14,664	-57.8		28	23.2
100	29	16,283	-66.8		26	25.9	30	16,060	-59.7		27	27.5	30	16,141	-62.6		26	26.8	27	15,601	-52.0		25	18.1	30	16,066	-59.5		28	19.4
80	28	17,624	-68.3		26	19.2	30	17,449	-60.9		27	23.4	30	17,530	-63.9		26	20.2	26	17,056	-50.9		25	20.9	30	17,437	-60.6		29	13.8
70	26	18,425	-67.4		26	16.4	28	18,273	-60.8		27	21.8	30	18,349	-63.3		26	16.9	26	17,926	-50.3		25	21.7	30	18,270	-59.4		29	12.2
60	25	19,360	-65.8		26	12.1	28	19,230	-60.8		27	19.4	30	19,297	-62.7		27	13.8	26	18,993	-49.9		24	23.7	30	19,236	-59.5		29	10.0
50	25	20,471	-63.8		27	9.3	28	20,364	-60.4		27	19.1	29	20,425	-61.3		27	10.3	26	20,127	-48.9		26	25.8	29	20,376	-58.9		30	8.9
40	25	21,848	-60.7		27	6.6	28	21,754	-59.9		27	18.3	28	21,813	-59.9		27	8.0	26	21,598	-47.4		26	29.7	27	21,781	-58.0		32	8.3
30	25	23,651	-57.2		28	5.9	28	23,556	-58.5		28	14.8	28	23,616	-58.0		29	7.3	26	23,504	-46.3		27	32.8	25	23,601	-57.0		33	7.3
25	24	24,811	-54.9		28	6.0	28	24,701	-58.3		28	13.8	27	24,769	-56.8		28	8.7	26	24,717	-46.0		27	36.6	24	24,758	-56.6		34	9.6
20	24	26,245	-52.6		27	7.6	27	26,112	-57.0		27	16.5	26	26,183	-55.4		28	10.2	25	26,235	-45.5		27	35.3	23	26,175	-56.1		35	10.4
15	23	28,009	-50.7		26	11.5	26	27,935	-55.9		27	18.0	26	28,020	-54.4		27	13.2	19	28,180	-45.3		27	36.3	20	26,002	-55.4		35	12.7
10	21	30,782	-45.7		26	21.2	22	30,546	-51.0		26	27.9	25	30,637	-50.0		26	22.1	11	30,847	-46.7				15	30,638	-52.9		34	16.3
7	17	33,191	-41.1		26	29.9	18	32,885	-46.2		26	34.8	20	33,026	-43.2		26	30.9												
5	12	35,485	-37.1				7	35,186	-38.4				9	35,378	-38.1															

Standard pressure surface (mb.)	* OAKLAND, CALIF. 1020 MB No. of observations	Dynamic height	Temperature	Dew Point	Wind Direction	Wind Speed	OKLAHOMA CITY, OKLA. 971 MB No. of observations	Dynamic height	Temperature	Dew Point	Wind Direction	Wind Speed	OMAHA, NEBR. 967 MB No. of observations	Dynamic height	Temperature	Dew Point	Wind Direction	Wind Speed	* PAGO PAGO, AMERICAN SAMOA 1010 MB No. of observations	Dynamic height	Temperature	Dew Point	Wind Direction	Wind Speed	* PEORIA, ILL. 992 MB No. of observations	Dynamic height	Temperature	Dew Point	Wind Direction	Wind Speed
SURFACE	31	6	7.6	4.6	17	1.1	31	392	.5	-3.4	22	1.0	31	403	-6.8	-9.1	29	1.9	31	5	29.6	24.3	08	4.2	31	200	-4.7	-7.9	24	1.4
1000	31	169	9.5	3.1	17	.8	31	154					31	141					31	92	28.1	22.4	08	4.4	31	138				
950	31	594	9.8	-.8	32	.8	31	572	3.3	-4.9	24	2.7	31	545	-4.2	-7.5	30	3.7	31	545	23.8	18.4	06	4.9	31	544	-3.9	-8.4	27	6.4
900	31	1,044	8.5	-4.1	29	3.0	31	1,009	4.9	-7.9	25	6.0	31	972	-1.4	-9.8	31	6.8	31	1,017	20.6	15.0	05	5.9	31	969	-3.4	-9.4	28	8.6
850	31	1,515	6.6	-6.2	29	4.6	31	1,475	4.5	-11.5	26	7.6	31	1,427	-1.7	-11.6	30	8.6	31	1,510	17.8	11.0	05	6.0	31	1,421	-3.4	-12.1	28	9.9
800	31	2,010	4.1	-8.6	28	6.1	31	1,967	2.4	-13.5	27	9.0	31	1,908	-3.1	-14.6	30	10.3	31	2,027	14.9	6.8	05	5.2	31	1,970	-4.6	-14.2	28	12.4
750	31	2,530	1.4	-11.8	29	7.2	31	2,481	-.3	-15.9	27	9.8	31	2,414	-5.4	-16.3	30	12.3	31	2,573	12.2	3.2	05	4.6	31	2,497	-6.7	-16.5	27	13.4
700	31	3,006	-1.2	-14.4	28	9.1	31	3,035	-3.0	-18.7	27	10.8	31	2,956	-8.3	-18.4	29	14.3	31	3,147	9.2	-1.1	06	3.9	31	2,943	-8.8	-19.8	27	15.3
650	31	3,669	-4.6	-17.9	29	10.2	31	3,615	-6.1	-21.6	27	12.8	31	3,523	-11.4	-21.7	29	16.2	31	3,759	5.8	-4.8	06	3.9	31	3,514	-11.4	-22.3	27	17.1
600	31	4,299	-8.6	-22.5	29	12.6	31	4,241	-9.8	-24.3	27	16.2	31	4,138	-14.7	-25.7	29	17.5	31	4,410	2.3	-9.4	06	3.0	31	4,124	-15.2	-25.4	27	18.8
550	31	4,960	-12.8	-26.4	28	15.5	31	4,900	-14.3	-28.2	27	18.6	31	4,787	-18.7	-29.7	29	19.4	31	5,107	-1.6	-13.6	06	2.5	31	4,777	-19.2	-28.8	28	21.4
500	31	5,690	-17.7	-29.6	28	17.2	31	5,623	-19.2	-33.9	27	20.9	31	5,466	-23.6	-34.7	29	20.1	31	5,843	-6.5	-18.5	07	1.6	31	5,479	-24.0	-32.6	27	23.4
450	31	6,463	-23.2	-34.5	28	19.4	31	6,390	-24.6	-38.2	26	22.7	31	6,249	-29.5	-38.7	29	21.8	31	6,643	-10.0	-23.7	09	.8	31	6,240	-29.3	-37.4	27	25.9
400	31	7,323	-29.5	-39.0	28	21.3	31	7,246	-30.8	-42.8	26	24.1	31	7,088	-35.5	-43.2	29	24.3	31	7,544	-15.6	-28.7	17	1.3	31	7,071	-35.2	-41.7	27	29.0
350	31	8,261	-36.8	-44.3	29	22.5	31	8,179	-37.8	-46.9	26	26.1	31	8,004	-42.2	-45.8	28	26.6	31	8,579	-27.3	-35.0	20	2.7	31	7,989	-41.6	-45.0	27	32.2
300	31	9,310	-45.2		29	23.8	31	9,224	-45.5		26	28.6	31	9,031	-49.0		28	28.9	31	9,692	-30.9	-43.7	19	4.1	31	9,020	-48.2		27	35.6
250	31	10,502	-54.5		29	26.4	31	10,418	-53.4		27	31.8	31	10,212	-54.7		28	31.2	31	10,958	-41.4		20	7.6	31	10,206	-53.8		27	36.8
200	31	11,903	-61.0		29	27.6	31	11,835	-57.7		27	33.0	31	11,629	-56.7		28	31.4	31	12,432	-53.9		21	12.3	31	11,628	-56.7		27	34.5
175	31	12,731	-61.2		30	27.8	31	12,677	-57.7		27	32.9	30	12,478	-56.0		28	29.9	31	13,216	-60.8		21	13.7	31	12,475	-56.5		27	34.0
150	31	13,689	-60.8		30	25.2	31	13,647	-59.1		27	30.4	30	13,459	-55.4		28	27.9	31	14,220	-67.3		21	15.1	31	13,453	-56.5		27	30.9
125	31	14,820	-62.5		30	19.3	31	14,783	-61.5		27	28.0	29	14,615	-57.3		28	24.9	31	15,302	-73.4		22	12.3	31	14,607	-58.2		27	27.2
100	29	16,192	-64.6		30	16.4	31	16,158	-63.6		27	22.5	29	16,021	-58.6		28	19.8	31	16,589	-78.0		21	7.9	31	16,007	-59.7		27	23.3
80	28	17,551	-65.2		31	9.6	30	17,526	-64.4		27	16.3	28	17,415	-59.5		28	16.2	31	17,819	-74.8		15	3.2	31	17,398	-60.6		27	18.4
70	28	18,366	-63.7		31	6.9	30	18,342	-63.7		27	12.7	28	18,250	-59.3		29	13.5	31	18,664	-69.8		11	4.2	31	18,228	-60.5		27	15.6
60	26	19,318	-61.7		33	4.7	30	19,290	-62.6		27	8.6	28	19,215	-58.9		29	12.1	31	19,580	-66.8		09	5.5	30	19,186	-60.9		28	13.8
50	26	20,453	-59.2		02	5.0	30	20,417	-61.3		28	5.6	28	20,357	-59.2		29	9.2	30	20,691	-63.0		08	6.7	30	20,320	-60.3		28	11.3
40	26	21,858	-57.1		04	7.8	29	21,806	-59.5		31	3.0	26	21,762	-58.5		31	8.0	30	22,077	-59.2		08	7.7	30	21,711	-60.2		29	10.5
30	23	23,688	-54.6		05	10.6	29	23,614	-57.3		33	4.3	26	23,574	-57.8		32	6.1	30	23,901	-54.3		08	11.0	29	23,612	-58.9		30	10.4
25	22	24,860	-53.7		05	13.5	28	24,771	-56.1		34	4.3	26	24,735	-57.7		32	9.8	30	25,074	-57.3		08	13.1	29	24,657	-58.6		30	11.0
20	20	26,305	-52.2		05	16.0	28	26,192	-55.2		33	5.1	25	26,133	-57.9		32	12.0	29	26,529	-49.8		09	15.7	28	26,059	-58.6		30	11.1
15	19	28,170	-50.4		05	18.6	22	28,032	-53.7		30	8.2	20	27,953	-58.1		33	14.8	27	28,422	-46.6		09	21.4	28	27,871	-57.3		30	14.8
10	13	30,810	-48.5		05	21.3	13	30,659	-51.2		30	11.5	8	30,523	-56.9				24	31,140	-41.2		09	30.3	24	30,449	-53.0		29	20.1
7																			16	33,562	-38.6		09	37.3	23	32,771	-48.1		28	24.3
5																									15	35,023	-43.1		28	30.9
4																									5	36,499	-40.9			

Standard pressure surface (mb.)	* PITTSBURGH, PA. 974 MB No. of observations	Dynamic height	Temperature	Dew Point	Wind Direction	Wind Speed	PONAPE, CAROLINE IS. 1003 MB No. of observations	Dynamic height	Temperature	Dew Point	Wind Direction	Wind Speed	PORTLAND, MAINE 1015 MB No. of observations	Dynamic height	Temperature	Dew Point	Wind Direction	Wind Speed	GUILLAYUTE, WASH. 1007 MB No. of observations	Dynamic height	Temperature	Dew Point	Wind Direction	Wind Speed	RAPID CITY, S. DAK. 901 MB No. of observations	Dynamic height	Temperature	Dew Point	Wind Direction	Wind Speed
SURFACE	31	359	-1.6	-5.3	23	2.7	31	39	24.2	23.6	08	4.5	31	20	-5.9	-9.3	31	2.2	31	58	5.0	4.3	15	1.5	31	966	-4.5	-8.9	30	2.1
1000	31	151					31	88	27.8	23.2	08	5.4	31	134	-3.6	-8.4	28	3.3	31	114			18	1.4	31	139				
950	31	559	-1.4	-5.3	24	5.6	31	511	23.7	19.2	08	8.9	31	538	-4.2	-8.9	28	3.9	31	529	3.1	1.0	19	5.5	31	548			29	1.8
900	31	990	-3.3	-6.8	25	9.6	31	993	20.2	15.4	08	10.8	31	964	-5.4	-11.0	28	5.7	31	968	.5	-1.7	21	8.0	31	977			29	1.6
850	31	1,441	-4.6	-10.3	26	12.4	31	1,488	17.9	10.2	08	9.7	31	1,412	-6.7	-12.8	28	8.4	31	1,429	-2.2	-5.1	22	9.4	31	1,430	-1.6	-10.9	30	7.6
800	31	1,918	-5.3	-14.1	26	14.1	31	2,003	15.9	4.1	09	8.6	31	1,884	-7.6	-14.7	27	12.2	31	1,995	-4.5	-8.8	24	10.5	31	1,911	-3.6	-12.7	30	10.7
750	31	2,423	-7.0	-16.4	26	15.8	31	2,545	13.6	-.3	09	6.9	31	2,383	-9.2	-16.8	27	16.7	31	2,411	-7.2	-12.1	25	11.3	31	2,415	-6.0	-14.1	30	12.6
700	31	2,960	-9.0	-18.2	26	17.0	31	3,128	10.7	-3.8	10	7.2	31	2,917	-11.5	-19.4	26	16.4	31	2,947	-10.2	-14.9	25	13.0	31	2,956	-9.0	-16.2	30	13.7
650	31	3,528	-11.6	-21.5	26	19.0	31	3,736	7.2	-6.2	09	9.0	31	3,477	-14.3	-23.1	27	18.8	31	3,513	-13.4	-18.3	25	14.0	31	3,521	-12.3	-19.2	30	15.0
600	31	4,140	-14.9	-25.0	26	21.6	31	4,397	3.5	-9.7	09	8.5	31	4,088	-17.5	-25.9	27	21.3	31	4,120	-16.8	-22.9	26	16.6	31	4,134	-15.9	-22.9	29	16.1
550	31	4,794	-18.5	-28.4	26	25.2	31	5,094	-.3	-14.6	09	9.8	31	4,727	-21.4	-29.3	27	23.8	31	4,766	-20.7	-27.6	26	18.9	31	4,779	-19.8	-26.9	29	18.5
500	31	5,499	-22.9	-32.2	26	27.1	31	5,856	-4.5	-19.2	09	10.5	31	5,430	-26.1	-33.7	27	26.9	31	5,467	-25.5	-31.8	26	22.6	31	5,485	-24.7	-31.7	29	20.3
450	31	6,257	-28.2	-37.4	26	30.1	31	6,677	-9.2	-24.6	09	12.2	31	6,178	-31.0	-38.5	27	30.5	31	6,220	-30.7	-36.4	27	22.7	31	6,240	-29.9	-35.9	29	22.7
400	31	7,099	-33.8	-41.4	26	34.4	31	7,582	-14.6	-30.5	09	11.3	31	7,012	-36.4	-42.8	27	34.9	31	7,050	-36.6	-39.5	27	24.4	31	7,073	-36.1	-40.1	29	23.0
350	31	8,022	-40.3	-45.5	26	38.5	31	8,541	-21.0	-36.8	09	8.6	31	7,927	-41.9	-44.3	26	36.8	31	7,962	-43.2	-41.1	28	26.0	31	7,985	-43.6		29	24.8
300	31	9,058	-46.8		26	42.4	31	9,701	-29.5	-43.9	09	7.4	31	8,958	-47.9		26	41.0	31	8,984	-49.9		27	28.0	31	9,006	-50.8		29	26.8
250	31	10,250	-53.2		26	42.0	31	10,476	-39.7	-52.4	11	6.5	31	10,146	-53.3		26	40.0	31	10,161	-55.2		27	27.6	31	10,178	-56.1		30	29.5
200	31	11,670	-57.2		26	40.9	31	12,441	-52.4		11	7.0	31	11,670	-56.3		27	36.4	31	11,578	-55.9		27	25.7	31	11,591	-56.7		29	28.0
175	31	12,515	-56.8		26	36.9	31	13,310	-59.6		10	6.3	31	12,419	-55.9		27	32.1	31	12,430	-55.2		27	24.5	31	12,439	-56.0		29	26.3
150	31	13,490	-57.4		26	34.7	30	14,256	-67.3		10	6.1	31	13,400	-56.0		27	30.1	31	13,415	-54.7		27	22.3	31	13,421	-55.6		29	25.4
125	31	14,639	-59.0		27	31.2	30	15,333	-75.4		09	9.6	31	14,557	-57.0		27	28.3	31	14,581	-55.1		28	19.6	31	14,581	-56.5		29	23.2
100	31	16,033	-60.4		27	28.2	30	16,557	-83.6		09	14.1	31	15,954	-58.3		27	24.3	31	16,005	-55.4		28	17.3	31	15,993	-57.4		28	18.9
80	31	17,424	-60.6		27	19.0	30	17,841	-78.3		09	7.2	31	17,362	-59.6		27	21.7	29	17,414	-55.2		28	13.3	30	17,401	-58.8		29	16.5
70	31	18,253	-61.0		27	16.6	30	18,614	-72.5		25	1.8	31	18,196	-59.6		27	19.3	29	18,267	-56.9		28	11.1	30	18,239	-55.4		29	13.9
60	31	19,209	-61.1		27	15.6	30	19,531	-67.9		27	8.9	31	19,158	-60.0		27	16.4	26	19,253	-54.1		30	10.1	26	19,206	-55.0		29	12.6
50	31	20,342	-60.4		28	14.9	30	20,638	-63.5		27	11.0	31	20,295	-60.1		28	14.4	25	20,432	-52.8		31	9.0	26	20,357	-57.6		30	10.8
40	31	21,733	-59.8		28	14.3	30	22,021	-59.2		27	11.8	31	21,685	-60.1		28	13.1	25	21,876	-51.9		33	8.7	26	21,770	-56.7		32	9.1
30	30	23,534	-59.4		28	11.7	30	23,833	-56.7		27	10.1	31	23,490	-59.9		28	13.5	24	23,741	-51.5		34	11.5	26	23,595	-56.6		33	10.4
25	28	24,675	-58.9		29	14.2	30	24,991	-55.1		27	9.0	30	24,619	-59.6		28	14.6	23	24,916	-51.5		35	12.8	24	24,754	-55.2		33	12.4
20	28	26,078	-58.0		28	14.6	30	26,426	-52.0		26	4.1	30	26,015	-59.2		28	16.7	21	26,371	-51.7		36	14.3	23	26,171	-56.0		34	14.7
15	27	27,895	-56.4		28	16.5	29	28,297	-50.0		10	7.2	30	27,817	-58.9		28	19.9	16	28,264	-50.6		01	17.4	18	27,987	-55.0		35	17.6
10	26	30,503	-51.5		27	23.5	28	30,969	-44.7		09	21.2	30	30,379	-55.2		27	29.6	13	30,903	-50.5		36	19.8	7	30,594	-56.0			
7	22	32,646	-44.7		26	30.5	19	33,398	-41.1		09	24.7	29	32,636	-49.0		27	38.9	7	33,192	-50.0									
5	6	34,903	-47.1

RAWINSONDE DATA

Average monthly values

JANUARY 1967

Standard pressure surface (mb)	ST CLOUD, MINN. 976 MB						ST PAUL IS., ALASKA 1002 MB						SALEM, OREG. 1011 MB					
	No. of observations	Dynamic height	Temperature	Dew Point	Wind Direction	Wind Speed	No. of observations	Dynamic height	Temperature	Dew Point	Wind Direction	Wind Speed	No. of observations	Dynamic height	Temperature	Dew Point	Wind Direction	Wind Speed
SURFACE	31	316	-17.0	-15.7	33	1.5	31	10	-1.2	-4.2	17	2.7	31	61	5.8	3.5	18	4.0
1000	31	127					31	73			15	3.1	31	147			19	5.1
950	31	524	-10.5	-12.9	33	2.8	31	430	-3.5	-7.2	19	4.9	31	567	4.7	1.5	21	8.8
900	31	938	-8.2	-12.5	32	4.6	31	856	-5.6	-10.1	20	5.7	31	1,006	2.2	-1.2	22	10.6
850	31	1,384	-7.2	-13.4	30	6.5	31	1,303	-7.8	-13.7	21	6.3	31	1,466	.2	-4.1	24	12.2
800	31	1,856	-8.3	-15.5	30	8.7	31	1,773	-10.2	-17.1	21	6.4	31	1,941	-2.1	-7.2	25	14.2
750	31	2,358	-10.4	-17.4	30	10.7	31	2,269	-13.2	-21.2	21	6.3	31	2,458	-4.9	-10.8	26	15.8
700	31	2,885	-12.7	-21.0	30	12.9	31	2,790	-16.7	-24.4	21	6.6	31	3,001	-8.0	-13.7	26	16.9
650	31	3,446	-15.4	-24.6	30	14.1	31	3,340	-20.4	-28.4	20	6.8	31	3,568	-11.6	-17.4	26	18.5
600	31	4,049	-18.7	-27.4	30	16.7	31	3,931	-24.5	-32.4	20	6.8	31	4,183	-15.2	-21.9	27	21.1
550	31	4,689	-22.6	-31.2	30	19.1	31	4,556	-29.2	-36.7	19	7.0	31	4,830	-19.1	-25.2	27	22.5
500	31	5,386	-27.4	-36.7	30	19.9	31	5,234	-33.9	-40.4	20	7.8	31	5,539	-23.7	-30.2	28	25.6
450	31	6,129	-33.0	-40.0	30	21.9	31	5,962	-39.0	-43.5	19	9.0	31	6,295	-28.0	-34.8	28	26.9
400	31	6,955	-39.0	-44.0	30	24.9	31	6,765	-44.2		20	9.7	31	7,135	-34.7	-40.2	28	28.8
350	31	7,858	-45.1	-44.2	30	27.5	31	7,650	-49.6		21	9.3	31	8,054	-41.3	-43.2	28	28.6
300	31	8,874	-51.0		29	30.4	31	8,648	-54.4		21	8.9	31	9,083	-48.8		28	31.4
250	31	10,049	-54.6		29	31.3	31	9,811	-55.3		22	10.2	31	10,264	-55.1		28	35.8
200	31	11,474	-54.9		28	29.4	31	11,242	-52.5		23	12.1	31	11,676	-57.6		27	28.5
175	30	12,333	-54.0		28	26.9	31	12,108	-50.9		24	12.6	31	12,521	-56.6		27	27.7
150	30	13,321	-54.2		28	25.3	31	13,114	-49.6		24	13.3	31	13,499	-56.6		28	26.0
125	30	14,489	-54.9		28	24.2	31	14,311	-48.4		24	14.2	31	14,662	-57.8		28	21.1
100	30	15,910	-56.4		28	21.5	31	15,781	-47.6		24	15.2	30	16,056	-57.7		28	17.6
80	30	17,323	-57.3		28	18.8	31	17,258	-46.8		24	15.7	30	17,465	-57.9		28	12.5
70	30	18,166	-57.4		29	17.8	31	18,144	-46.0		24	15.7	30	18,306	-58.0		29	10.3
60	29	19,147	-57.5		29	15.6	31	19,171	-44.7		24	16.4	30	19,281	-56.4		30	7.0
50	29	20,296	-58.2		30	13.3	31	20,393	-43.7		24	16.0	30	20,442	-54.7		34	7.5
40	29	21,703	-57.5		30	13.2	31	21,894	-42.9		25	16.8	30	21,874	-53.4		36	7.7
30	28	23,515	-58.0		31	14.4	31	23,838	-42.1		26	17.0	30	23,727	-53.1		01	13.1
25	28	24,663	-58.2		32	15.9	30	25,072	-41.9		26	16.0	30	24,905	-51.9		03	16.3
20	28	26,065	-58.8		32	17.0	29	26,585	-42.2		26	15.2	29	26,358	-51.0		03	17.4
15	23	27,879	-59.4		32	18.6	26	28,526	-42.6		27	14.6	24	28,235	-50.5		03	20.4
10	11	30,456	-59.6				19	31,290	-40.9		27	16.8	9	30,964	-48.6			
7							8	33,763	-40.3									
5																		

Standard pressure surface (mb)	SALT LAKE CITY, UTAH 874 MB						SAN DIEGO, CALIF. 1004 MB					
	No. of observations	Dynamic height	Temperature	Dew Point	Wind Direction	Wind Speed	No. of observations	Dynamic height	Temperature	Dew Point	Wind Direction	Wind Speed
SURFACE	31	1,288	-1.7	-5.7	15	3.2	31	124	7.2	4.8	06	.7
1000	31	206					31	159	9.6	4.8	07	.9
950	31	619					31	588	12.7	-.5	02	.6
900	31	1,057					31	1,042	11.4	-4.0	32	1.0
850	31	1,512	-.5	-6.6	17	4.3	31	1,518	10.1	-7.2	31	1.8
800	31	1,996	-1.7	-8.0	21	5.2	31	2,020	8.1	-10.2	30	4.0
750	31	2,504	-4.4	-9.8	26	6.4	31	2,547	5.8	-11.9	31	6.0
700	31	3,048	-7.8	-12.0	28	8.8	31	3,112	2.5	-13.8	30	7.4
650	31	3,619	-10.7	-15.5	28	10.5	31	3,702	-.8	-17.4	30	8.2
600	31	4,233	-14.2	-19.4	29	13.2	31	4,343	-4.7	-21.0	30	10.2
550	31	4,888	-17.4	-23.3	29	16.3	31	5,013	-9.2	-24.3	30	11.6
500	31	5,598	-21.5	-28.1	29	20.1	31	5,753	-14.4	-28.4	30	13.6
450	31	6,365	-27.0	-33.3	29	21.9	31	6,534	-20.3	-32.9	30	14.7
400	31	7,206	-33.3	-18.6	29	25.0	31	7,406	-27.0	-38.8	30	15.9
350	31	8,131	-40.0	-43.8	29	28.6	31	8,355	-34.6	-44.6	30	17.9
300	31	9,165	-48.0		30	31.9	31	9,413	-43.2	-46.4	30	18.9
250	31	10,365	-55.8		30	33.8	31	10,616	-52.8		30	21.0
200	31	11,750	-59.3		30	30.5	30	12,022	-60.5		30	23.1
175	31	12,587	-58.8		29	27.6	30	12,853	-60.7		29	22.4
150	31	13,557	-58.2		29	24.1	30	13,809	-62.1		29	21.2
125	30	14,699	-60.3		29	20.2	30	14,931	-64.2		29	18.3
100	30	16,043	-61.8		29	16.8	29	16,284	-67.6		29	14.4
80	29	17,467	-61.6		30	12.3	27	17,633	-67.0		29	9.4
70	29	18,295	-61.0		30	10.0	27	18,441	-65.6		29	7.3
60	29	19,255	-59.9		31	8.4	27	19,340	-63.8		31	4.9
50	28	20,402	-58.5		33	5.4	27	20,506	-60.6		35	3.0
40	27	21,809	-57.0		36	6.7	27	21,901	-58.2		03	4.0
30	25	23,636	-55.7		01	8.7	27	23,719	-55.9		05	6.4
25	23	24,799	-54.6		02	10.7	27	24,881	-54.6		05	8.0
20	23	26,229	-53.9		02	14.4	26	26,313	-52.9		06	10.5
15	23	28,089	-52.9		02	17.7	25	28,176	-50.5		05	11.4
10	16	30,740	-50.4		02	16.6	25	30,834	-47.6		04	10.9
7	5	33,063	-52.1				21	33,201	-44.8		01	7.8
5							14	35,507	-42.4			

Standard pressure surface (mb)	SAN NICOLAS, CALIF. 999 MB						* SAN JUAN, P. R. 1017 MB						* SAULT STE MARIE, MICH. 985 MB					
	No. of observations	Dynamic height	Temperature	Dew Point	Wind Direction	Wind Speed	No. of observations	Dynamic height	Temperature	Dew Point	Wind Direction	Wind Speed	No. of observations	Dynamic height	Temperature	Dew Point	Wind Direction	Wind Speed
SURFACE	31	174	11.6	4.8	32	2.4	31	6	22.6	19.4	12	2.3	31	221	-9.4	-12.7	04	.4
1000	31	142			34	2.1	31	152	22.6	19.2	10	5.9	31	106				
950	31	594	13.7	-2.8	33	2.2	31	592	19.5	16.7	08	9.1	31	501	-8.4	-11.1	27	1.9
900	31	1,048	11.7	-7.7	31	2.4	31	1,062	16.4	13.1	08	8.6	31	922	-9.1	-12.6	27	4.8
850	31	1,524	10.2	-9.3	31	3.7	31	1,547	13.2	9.3	08	8.2	31	1,344	-9.8	-14.3	28	6.3
800	31	2,026	8.0	-10.8	31	5.5	31	2,055	10.4	3.2	08	8.0	31	1,831	-10.9	-15.9	28	8.4
750	31	2,556	5.5	-13.3	31	6.5	31	2,590	9.4	-5.6	08	6.1	31	2,325	-12.6	-17.9	28	10.1
700	31	3,117	2.3	-16.2	30	8.1	31	3,163	8.1	-12.2	08	5.6	31	2,850	-15.0	-20.1	27	11.8
650	31	3,711	-1.5	-19.0	30	9.4	31	3,763	6.9	-15.1	07	5.3	31	3,404	-17.6	-23.3	27	13.5
600	31	4,344	-5.5	-21.8	30	11.0	31	4,419	1.3	-17.8	08	4.9	31	4,003	-20.8	-26.3	27	15.5
550	31	5,020	-10.2	-25.4	30	12.0	31	5,105	-3.1	-21.7	07	4.2	31	4,637	-24.4	-30.5	27	18.0
500	31	5,747	-15.4	-29.2	29	13.7	31	5,862	-8.1	-26.7	06	3.5	31	5,329	-29.0	-35.1	27	19.8
450	31	6,535	-20.4	-32.1	29	15.5	31	6,662	-13.8	-31.0	04	2.6	31	6,071	-35.0	-40.6	27	22.3
400	31	7,397	-26.9	-38.1	29	16.5	31	7,555	-20.5	-36.7	36	3.1	31	6,889	-39.8	-42.3	27	25.8
350	31	8,345	-34.6	-45.7	29	17.7	31	8,530	-27.4	-42.5	33	4.5	31	7,790	-45.6		26	28.8
300	31	9,403	-43.3	-53.6	29	19.6	31	9,621	-35.5	-49.7	31	7.2	31	8,802	-51.5		27	30.6
250	31	10,604	-53.0	-62.1	29	21.9	31	10,866	-44.5		29	9.9	31	9,979	-53.6		27	32.7
200	31	12,010	-61.5	-69.9	29	24.9	30	12,329	-54.0		28	12.4	31	11,411	-53.7		27	31.0
175	31	12,838	-61.8	-70.7	29	25.1	30	13,176	-58.9		28	13.1	31	12,271	-52.9		27	29.6
150	31	13,791	-62.8	-71.8	29	21.7	30	14,131	-64.3		29	12.0	31	13,264	-53.4		27	27.8
125	31	14,909	-65.0		29	19.2	30	15,230	-70.6		29	9.9	31	14,434	-54.4		27	26.5
100	31	16,258	-68.1		29	15.9	30	16,535	-76.3		31	5.5	31	15,857	-55.8		27	24.0
80	31	17,508	-67.6		30	8.2	30	17,813	-77.8		01	2.7	31	17,274	-57.4		27	21.8
70	31	18,405	-66.2		29	7.2	30	18,580	-75.6		02	1.9	31	18,115	-57.9		27	21.1
60	30	19,347	-64.1		33	5.3	30	19,480	-71.0		35	2.1	31	19,086	-58.5		28	20.2
50	30	20,472	-60.8		01	4.3	29	20,571	-66.5		34	1.7	31	20,231	-58.8		28	19.3
40	30	21,869	-58.3		06	5.6	29	21,939	-60.7		29	2.7	31	21,629	-59.5		28	20.4
30	30	23,690	-55.7		05	9.4	29	23,756	-54.8		33	1.7	27	23,437	-60.3		29	18.4
25	29	24,852	-54.4		06	10.6	29	24,930	-51.5		05	1.9	27	24,573	-60.6		29	19.7
20	26	26,285	-52.3		06	13.2	27	26,387	-48.3		08	3.2	27	25,962	-60.7		29	22.0
15	25	28,152	-49.9		05	11.8	26	28,291	-46.1		10	6.5	26	27,750	-60.1		29	24.1
10	17	30,832	-47.5		05	17.5	20	31,006	-43.8		11	7.8	25	30,285	-57.7		29	27.6
7	6	33,182	-45.1				15	33,410	-40.3		11	7.1	20	32,564	-52.5		29	35.5
5													8	34,852	-46.6			

Standard pressure surface (mb)	SHEMYA, ALASKA 992 MB						* SHREVEPORT, LA. 1012 MB					
	No. of observations	Dynamic height	Temperature	Dew Point	Wind Direction	Wind Speed	No. of observations	Dynamic height	Temperature	Dew Point	Wind Direction	Wind Speed
SURFACE	30	38	-.8	-3.3	21	4.3	31	79	4.7	2.0	19	.8
1000	30	-27					31	172	5.7	-.9	20	1.2
950	30	381	-3.6	-6.3	23	5.9	31	598	5.9	-.7	23	4.8
900	30	806	-6.6	-9.6	24	6.9	31	1,036	5.9	-3.2	25	6.2
850	30	1,251	-9.5	-13.1	24	7.7	31	1,504	5.0	-6.3	26	7.6
800	30	1,717	-12.5	-18.3	24	8.7	31	1,998	3.7	-9.7	26	8.7
750	30	2,210	-15.9	-22.5	24	8.1	31	2,517	1.7	-12.8	26	9.8
700	30	2,725	-19.3	-26.7	24	9.1	31	3,074	-.9	-16.7	27	11.8
650	30	3,271	-22.8	-30.2	23	9.1	31	3,660	-4.0	-19.6	27	14.6
600	30	3,855	-26.7	-34.8	23	10.4	31	4,291	-7.7	-22.4	26	15.5
550	30	4,478	-30.8	-38.7	23	11.6	31	4,959	-12.2	-26.8	26	17.3
500	30	5,150	-35.2	-41.9	23	11.3	31	5,685	-17.0	-31.1	26	19.5
450	30	5,875	-40.1	-43.4	23	12.6	31	6,441	-22.6	-35.6	26	23.6
400	30	6,674	-45.7		23	14.3	31	7,322	-29.0	-40.6	26	25.8
350	30	7,552	-51.1		22	14.6	31	8,264	-35.8	-47.0	26	30.4
300	30	8,546	-54.5		24	15.1	31	9,317	-43.9		25	33.2
250	30	9,715	-53.6		24	15.5	30	10,518	-52.4		26	36.2
200	30	11,163	-49.5		24	16.2	30	11,936	-58.9		26	40.2
175	30	12,039	-48.9		24	14.7	30	12,771	-59.9		26	36.9
150	30	13,053	-48.2		24	16.2	30	13,731	-61.0		26	33.6
125	29	14,252	-47.4		24	15.4	30	14,856	-63.8		26	31.7
100	28	15,738	-46.9		24	15.3	30	16,215	-66.4		26	25.3
80	28	17,218	-46.2		23	14.3	30	17,558	-67.8		27	19.4
70	28	18,106	-45.7		24	14.0	29	18,366	-66.8		26	15.7
60	27	19,137	-44.5		23	14.1	28	19,299	-65.7		26	12.0
50	27	20,363	-43.0		23	12.4	24	20,412	-63.7		27	9.6
40	27	21,849	-42.1		23	10.9	24	21,787	-61.3		29	4.5
30	27	23,820	-41.4		22	9.4	22	23,586	-58.1		33	4.0
25	27	25,058	-41.2		22	9.7	22	24,736	-56.9		31	4.7
20	27	26,673	-41.4		23	8.7	20	26,153	-55.2		29	4.5
15	27	28,526	-41.4		22	7.4	18	27,995	-52.5		29	6.6
10	26	31,283	-41.7		23	6.8	17	30,632	-48.3		27	13.9
7	18	33,713	-40.9		23	7.1	9	32,958	-41.8			
5	8	36,082	-39.6				5	35,227	-37.3			

Standard pressure surface (mb)	SPOKANE, WASH. 930 MB						SWAN ISLAND, W. I. 1014 MB					
	No. of observations	Dynamic height	Temperature	Dew Point	Wind Direction	Wind Speed	No. of observations	Dynamic height	Temperature	Dew Point	Wind Direction	Wind Speed
SURFACE	31	717	.0	-2.3	20	3.5	31	10	24.5	21.2	08	4.4
1000	31	133					31	131	23.6	20.2	07	5.9
950	31	547			22	7.5	31	581	20.3	17.9	08	7.7
900	31	982	.2	-3.5	22	7.5	31	1,044	17.4	13.8	09	7.4
850	31	1,439	-1.6	-6.4	24	9.6	31	1,531	14.5	9.2	09	6.8
800	31	1,920	-4.4	-8.7	25	9.7	31	2,041	11.5	6.0	10	6.0
750	31	2,422	-7.5	-11.9	26	10.4	31	2,585	9.4	-.4	10	5.3
700	31	2,960	-10.7	-15.9	27	11.9	31	3,150	7.4	-6.2	10	5.3
650	31	3,521	-14.1	-19.3	27	14.3	31	3,758	4.2	-11.0	12	4.5
600	31	4,131	-17.4	-23.9	27	17.1	31	4,405	.8	-15.5	13	4.1
550	31	4,774	-21.3	-28.0	28	19.3	31	5,095	-3.1	-18.5	15	3.4
500	31	5,475	-25.8	-33.0	28	21.4	31	5,847	-7.6	-24.1	19	3.4
450	31	6,225	-31.2	-38.0	28	23.7	31	6,655	-12.9	-28.8	20	4.4
400	31	7,057	-37.3	-41.6	28	26.0	31	7,548	-19.3	-34.4	23	4.2
350	31	7,967	-43.8	-43.4	28	29.4	31	8,526	-27.1	-40.7	26	5.2
300	31	8,987	-50.4		28	32.5	31	9,618	-35.9	-47.8	26	9.5
250	31	10,160	-56.4		28	35.5	31	10,858	-45.8		26	14.8
200	31	11,573	-56.3		28	33.3	30	12,308	-56.0		25	19.5
175	31	12,424	-54.7		29	29.2	30	13,148	-61.0		25	20.3
150	31	13,411	-54.7		28	25.8	30	14,095	-65.4		25	18.7
125	30	14,569	-55.0		29	22.5	30	15,191	-70.8		25	13.3
100	30	15,990	-56.4		28	19.0	30	16,494	-76.6		23	5.6
80	30	17,409	-55.9		29	15.8	29	17,772	-78.0		14	1.1
70	30	18,257	-56.0		29	14.1	29	18,537	-75.5		03	1.6
60	30	19,238	-55.2		30	12.7	29	19,437	-72.3		32	1.7
50	30	20,404	-54.0		31	11.2	28	20,522	-67.5		30	3.3
40	29	21,833	-53.7		32	10.6	27	21,883	-61.2		29	5.3
30	28	23,602	-52.8		34	13.3	26	23,604	-55.1		31	4.3
25	28	24,868	-53.0		34	15.4	26	24,865	-52.5		01	1.8
20	25	26,318	-52.7		35	17.1	26	26,315	-50.2		10	3.1
15	22	28,115	-52.3		35	19.6	23	28,198	-47.6		12	4.6
10	20	30,804	-51.8		36	19.8						
7	10	33,226	-48.0									

Standard pressure surface (mb)	+ TACUBAYA, MEXICO 773 MB						TAMPA, FLA. 1020 MB						TOPEKA, KANS. 985 MB					
	No. of observations	Dynamic height	Temperature	Dew Point	Wind Direction	Wind Speed	No. of observations	Dynamic height	Temperature	Dew Point	Wind Direction	Wind Speed	No. of observations	Dynamic height	Temperature	Dew Point	Wind Direction	Wind Speed
SURFACE	31	2,306	16.8	2.7	20	.3	31	8	13.1	11.1	06	2.1	31	269	-3.0	-7.6	26	1.6
1000	31	60					31	173	14.8	11.2	08	3.8	31	149				
950	31	509					31	607	14.1	8.6	15	2.4	31	556	-.9	-5.7	29	4.1
900	31	988					31	1,063	12.0	5.7	22	2.8	31	990	1.0	-8.2	29	6.0
850	31	1,496					31	1,541	10.3	1.6	24	4.5	31	1,450	.8	-10.7	30	8.3
800	31	2,011					31	2,044	8.6	-3.2	24	5.8	31	1,936	-.9	-12.9	29	9.5
750	31	2,561	14.5	-.3	06	.6	31	2,578	6.3	-6.7	25	7.2	31	2,445	-3.4	-15.4	29	10.2
700	31	3,136	9.3	-4.2	23	.6	31	3,140	3.5	-10.8	25	9.9	31	2,993	-5.8	-19.3	29	11.3
650	31	3,742	3.8	-6.4	29	.3	31	3,735	.3	-16.2	25	11.7	31	3,562	-9.2	-22.1	29	13.3
600	31	4,390	-1.4	-10.4	24	2.0	31	4,376	-3.3	-19.7	26	13.8	31	4,185	-13.3	-25.1	29	14.8
550	31	5,074	-4.7	-19.7	24	4.9	31	5,057	-7.3	-22.6	26	14.8	31	4,835	-17.6	-28.2	28	16.8
500	31	5,823	-9.4	-24.6	24	5.8	31	5,797	-11.8	-26.6	26	17.1	31	5,550	-22.2	-32.2	28	18.3
450	31	6,625	-14.8	-29.7	25	8.9	31	6,594	-17.4	-32.2	26	19.9	31	6,309	-27.5	-37.2	28	19.8
400	31	7,511	-20.7	-34.2	25	13.1	31	7,469	-23.8	-38.1	26	22.9	31	7,153	-33.7	-42.1	28	22.1
350	31	8,444	-28.1	-40.1	25	17.6	31	8,430	-30.8	-43.7	26	26.6	31	8,077	-40.5	-45.0	27	24.0
300	31	9,571	-36.8	-46.7	24	17.7	31	9,506	-39.1	-50.4	25	29.9	31	9,112	-47.4		28	26.9
250	31	10,806	-46.5		24	17.1	31	10,731	-48.5		26	31.9	31	10,301	-53.7		28	29.4
200	31	12,252	-57.2		25	21.3	31	12,149	-57.1		26	36.8	31	11,718	-57.7		28	31.9
175	31	13,047	-61.9		26	20.9	30	13,007	-59.4		26	39.4	31	12,562	-57.1		28	30.7
150	31	14,034	-64.4		23	17.8	30	13,944	-62.7		26	35.7	31	13,538	-57.0		28	28.4
125	30	15,144	-67.0				30	15,079	-66.2		26	33.4	31	14,688	-58.7		28	25.0
100	30	16,474	-71.9				30	16,417	-70.4		25	26.8	31	16,084	-61.0		28	19.9
80	30	17,781	-72.5				29	17,733	-72.5		26	18.0	30	17,445	-61.8		28	15.9
70	30	18,566	-71.8				29	18,516	-72.2		26	14.5	30	18,292	-60.9		28	13.6
60	30	19,482	-69.7				29	19,428	-69.5		26	10.6	30	19,251	-61.0		28	10.1
50	30	20,578	-66.3				29	20,523	-66.3		26	6.7	29	20,388	-60.1		29	8.3
40	29	21,940	-62.5				29	21,888	-61.4		27	6.0	29	21,783	-59.3

RAWINSONDE DATA

Average monthly values

JANUARY 1967

Standard pressure surface (mb.)	TRUK, CAROLINE IS. + 1009 MB No. of observations	Dynamic height	Temperature	Dew Point	Wind Direction	Wind Speed	TUCSON, ARIZ. * 928 MB No. of observations	Dynamic height	Temperature	Dew Point	Wind Direction	Wind Speed	VANDENBERG AFB, CALIF. * 1008 MB No. of observations	Dynamic height	Temperature	Dew Point	Wind Direction	Wind Speed	VICTORIA, TEXAS 1017 MB No. of observations	Dynamic height	Temperature	Dew Point	Wind Direction	Wind Speed	WAKE IS., PACIFIC AREA # 1014 MB No. of observations	Dynamic height	Temperature	Dew Point	Wind Direction	Wind Speed
SURFACE	31	2	28.0	23.7	07	4.3	31	789	4.3	-7.7	14	3.5	31	100	8.4	3.5	08	1.0	31	33	8.9	5.9	36	.6	31	5	25.0	21.8	08	6.1
1000	31	81	27.3	22.5	07	5.5	31	173					31	147	10.9	3.0	07	1.3	31	148	10.2	4.6	11	.7	31	128	23.9	20.9	08	7.0
950	31	526	23.5	18.7	08	9.4	31	595			13	3.4	31	595	12.6	-.6	02	1.0	31	592	9.1	2.3	19	3.1	31	569	20.1	18.2	08	7.4
900	31	1,005	20.5	14.6	08	10.1	31	1,041	10.2	-6.7	13	3.4	31	1,049	11.0	-4.1	31	1.0	31	1,043	8.7	.6	21	3.5	31	1,041	17.0	14.0	09	6.8
850	31	1,499	17.9	9.7	09	10.1	31	1,515	8.9	-9.1	15	1.6	31	1,524	9.1	-6.9	30	3.1	31	1,515	8.2	-2.5	22	4.5	31	1,528	15.0	8.5	10	5.7
800	31	2,017	15.7	5.2	09	9.3	31	2,015	6.5	-11.6	21	1.2	31	2,025	6.8	-8.1	30	4.9	31	2,015	7.2	-6.3	24	5.4	31	2,040	13.6	1.9	11	4.9
750	31	2,563	13.2	.2	09	9.3	31	2,541	4.1	-14.3	27	1.9	31	2,550	4.4	-11.2	30	7.0	31	2,541	4.9	-10.7	25	6.8	31	2,581	11.9	-4.0	11	3.9
700	31	3,142	10.5	-3.9	09	9.0	31	3,101	1.7	-16.9	29	4.7	31	3,112	1.7	-14.1	30	9.1	31	3,104	2.1	-13.1	26	8.5	31	3,158	9.3	-9.8	11	3.2
650	31	3,753	7.1	-6.9	09	9.1	31	3,686	-1.7	-19.3	29	7.5	31	3,701	-1.9	-16.6	30	10.5	31	3,690	-1.4	-15.8	26	10.1	31	3,745	6.5	-14.1	09	1.8
600	31	4,411	3.6	-11.8	09	10.7	31	4,327	-5.6	-22.5	30	9.3	31	4,338	-5.9	-20.3	30	12.7	31	4,332	-5.1	-20.6	26	12.2	31	4,422	2.9	-7.7	35	.6
550	31	5,107	-.2	-15.7	09	9.8	31	4,992	-10.1	-25.5	30	10.8	31	5,005	-10.4	-23.0	29	13.6	31	5,002	-9.2	-25.2	26	13.6	31	5,118	-.7	-21.7	28	1.0
500	31	5,870	-4.4	-20.1	09	11.6	31	5,732	-15.3	-29.4	30	12.1	31	5,741	-15.6	-27.4	28	15.9	31	5,742	-14.2	-29.1	25	15.2	31	5,877	-5.6	-25.8	29	1.8
450	31	6,689	-9.2	-24.8	09	12.6	31	6,509	-21.2	-34.5	30	14.0	31	6,517	-21.3	-32.8	28	17.9	31	6,524	-19.9	-34.2	26	18.4	31	6,690	-11.0	-29.9	31	3.5
400	31	7,598	-14.5	-31.1	09	12.7	31	7,378	-28.0	-40.3	30	15.3	31	7,386	-27.9	-38.2	28	20.6	31	7,397	-26.2	-39.2	25	20.3	31	7,602	-16.7	-34.2	30	4.3
350	31	8,597	-21.2	-38.7	09	10.6	31	8,322	-35.7	-46.5	30	15.7	31	8,331	-35.4	-44.0	29	21.0	31	8,329	-33.3	-44.7	25	23.5	31	8,581	-23.6	-39.9	30	6.4
300	31	9,716	-29.5	-43.7	10	9.5	31	9,375	-44.3		30	18.2	31	9,385	-44.0		29	22.8	31	9,414	-41.4	-48.8	25	27.1	31	9,691	-31.7	-46.9	30	7.7
250	31	10,990	-39.8	-52.3	11	8.3	31	10,471	-53.6		30	20.2	31	10,582	-53.8		29	23.9	31	10,627	-50.4		25	32.5	31	10,944	-41.5		29	8.7
200	31	12,475	-52.1		11	8.4	31	11,993	-59.4		29	22.2	31	11,987	-61.6		29	26.2	31	12,055	-58.0		25	35.1	31	12,430	-53.1		30	10.7
175	31	13,325	-59.4		11	8.0	31	12,818	-60.1		29	23.1	31	12,814	-61.5		29	24.9	31	12,894	-59.6		25	35.0	31	13,279	-59.5		30	10.3
150	31	14,272	-67.2		11	8.4	31	13,778	-61.6		29	20.4	31	13,747	-62.2		29	24.0	31	13,853	-61.8		25	32.0	31	14,226	-66.7		30	9.2
125	31	15,350	-75.3		10	10.3	31	14,901	-64.1		28	18.9	31	14,890	-64.0		29	19.0	31	14,974	-65.0		25	27.9	31	15,308	-74.0		30	7.8
100	31	16,415	-83.6		09	15.1	30	16,254	-66.8		28	16.1	31	16,246	-66.7		29	14.8	31	16,323	-68.0		26	25.2	27	16,586	-80.7		27	4.4
80	31	17,867	-77.2		09	8.2	30	17,600	-67.1		28	12.5	30	17,593	-66.4		30	10.3	30	17,658	-69.8		26	19.5	23	17,928	-82.5		24	1.7
70	31	18,641	-72.5		30	1.3	30	18,407	-65.9		28	9.2	30	18,402	-65.1		31	6.7	29	18,453	-69.0		26	15.4	20	18,500	-78.4		17	.9
60	31	19,559	-67.6		28	7.2	30	19,347	-63.8		29	6.1	30	19,345	-63.0		33	5.3	28	19,376	-67.1		26	11.8	19	19,470	-77.1		18	.9
50	31	20,670	-62.7		27	9.8	30	20,470	-61.8		30	3.5	29	20,474	-60.5		36	4.3	28	20,491	-65.0		26	8.4	18	20,557	-66.4		30	1.4
40	31	22,057	-58.9		27	10.9	30	21,859	-59.4		36	2.8	29	21,873	-57.8		04	6.8	27	21,853	-61.7		27	5.2	18	21,923	-61.3		25	.5
30	31	23,874	-56.2		27	11.1	29	23,672	-56.7		04	5.1	27	23,699	-55.9		06	10.3	26	23,651	-58.2		27	5.2	18	23,728	-56.6		25	1.8
25	31	25,047	-54.4		27	7.9	29	24,836	-55.0		05	6.0	27	24,862	-54.3		06	11.8	27	24,705	-56.3		27	6.2	18	24,889	-54.4		03	1.0
20	31	26,476	-51.3		24	2.4	28	26,267	-53.3		05	7.1	27	26,296	-52.6		05	14.1	22	26,218	-54.0		28	7.4	17	26,310	-51.0		06	1.5
15	29	28,356	-49.2		11	8.4	27	28,128	-51.1		04	7.3	26	28,167	-50.4		05	15.1	21	28,075	-52.0		27	11.9	17	28,215	-47.3		10	3.0
10	25	31,041	-44.1		09	21.5	25	30,780	-48.5		36	6.4	21	30,844	-47.8		05	20.9	16	30,755	-46.8		27	25.4	17	30,921	-42.5		09	10.5
7	19	33,468	-40.5		09	28.9	16	33,169	-43.9		34	5.3	14	33,202	-45.8		03	11.9	7	33,090	-45.6				16	33,339	-40.7		09	13.1
5		35,722	-37.5										5	35,429	-41.9															

Standard pressure surface (mb.)	WALLOPS IS., VA. * 1020 MB No. of observations	Dynamic height	Temperature	Dew Point	Wind Direction	Wind Speed	WASHINGTON DULLES INT. ARPT. 1009 MB No. of observations	Dynamic height	Temperature	Dew Point	Wind Direction	Wind Speed	MINNEYUCCA, NEV. 871 MB No. of observations	Dynamic height	Temperature	Dew Point	Wind Direction	Wind Speed	WINSLOW, ARIZ. 855 MB No. of observations	Dynamic height	Temperature	Dew Point	Wind Direction	Wind Speed	YAKUTAT, ALASKA 1002 MB No. of observations	Dynamic height	Temperature	Dew Point	Wind Direction	Wind Speed
SURFACE	31	3	1.9	-1.0	29	1.7	30	35	-1.0	-4.0	27	1.5	31	1,310	-7.1	-5.6	19	2.1	31	1,492	-7.0	-11.6	16	1.8	31	12	-9.0	-10.1	11	2.0
1000	31	166	4.4	-1.3	29	2.9	30	157			26	2.4	31	200					31	248					31	22			11	1.4
950	31	581	3.4	-4.3	28	5.3	30	573	2.2	-4.5	26	7.3	31	613					31	656					31	430	-2.1	-7.7	11	4.3
900	31	1,021	1.7	-6.1	27	7.7	30	1,006	.2	-6.4	27	9.6	31	1,054					31	1,099					31	857	-4.7	-10.0	12	4.2
850	31	1,480	-.1	-8.8	26	10.4	30	1,443	-1.8	-8.5	27	10.5	31	1,508	1.2	-5.4	19	3.9	31	1,535			16	1.6	31	1,305	-7.6	-12.4	12	4.7
800	31	1,964	-1.8	-11.8	26	13.0	30	1,945	-2.8	-12.8	27	11.7	31	1,936	-4.1	-8.1	23	5.4	31	2,018	.5	-10.3	25	2.0	31	1,774	-10.7	-15.5	13	4.0
750	31	2,474	-3.0	-15.2	26	15.9	30	2,455	-4.4	-15.3	27	13.3	31	2,509	-2.9	-11.1	26	8.1	31	2,537	-.4	-13.5	27	4.2	31	2,270	-13.4	-19.7	14	2.6
700	31	3,022	-5.2	-16.9	26	18.8	30	2,996	-6.8	-17.8	26	15.4	31	3,095	-5.7	-14.2	27	11.0	31	3,086	-2.2	-15.9	29	5.9	31	2,701	-16.4	-23.5	15	1.7
650	31	3,595	-7.8	-19.1	26	20.7	30	3,570	-9.6	-19.9	26	18.3	31	3,628	-8.2	-18.1	28	13.4	31	3,670	-4.5	-19.3	29	8.6	31	3,344	-20.0	-26.6	17	1.8
600	31	4,220	-11.3	-22.1	26	23.7	30	4,197	-12.6	-22.4	26	20.9	31	4,251	-11.6	-20.7	28	15.2	31	4,299	-7.8	-22.1	30	11.9	31	3,934	-23.8	-29.8	17	1.7
550	31	4,876	-15.2	-25.9	26	25.8	30	4,843	-16.6	-26.2	26	23.3	31	4,906	-15.8	-24.7	29	16.9	31	4,964	-12.0	-25.7	29	14.0	31	4,563	-27.6	-33.7	19	2.2
500	31	5,597	-19.8	-29.5	26	29.0	30	5,556	-21.3	-30.0	27	27.1	31	5,625	-20.7	-28.9	29	17.7	31	5,693	-16.9	-29.5	29	16.2	31	5,244	-32.1	-37.9	21	2.9
450	31	6,364	-25.1	-34.1	26	32.1	30	6,321	-26.7	-34.8	26	29.9	31	6,390	-26.1	-34.1	29	20.3	31	6,449	-22.7	-33.4	29	18.6	31	5,980	-37.7	-42.2	22	2.9
400	31	7,217	-30.9	-39.9	26	36.0	30	7,145	-32.7	-39.6	26	34.0	31	7,219	-32.0	-39.4	29	23.4	31	7,329	-29.2	-39.7	29	20.1	31	6,784	-42.9	-44.3	26	4.0
350	31	8,151	-37.7	-44.9	26	38.3	30	8,093	-38.7	-43.8	26	37.5	31	8,168	-38.9	-44.1	29	27.0	31	8,269	-36.6	-45.4	30	21.9	31	7,674	-48.4		27	6.8
300	31	9,198	-44.8		26	37.6	30	9,137	-45.6		26	41.8	31	9,208	-46.7		29	30.5	31	9,318	-45.0		30	22.8	31	8,677	-53.2		27	9.2
250	31	10,397	-52.4		27	34.8	30	10,331	-53.5		26	44.2	31	10,394	-55.3		29	33.2	31	10,511	-54.5		30	24.7	31	9,844	-55.5		28	12.9
200	29	11,813	-58.0		27	33.1	30	11,747	-58.4		27	44.0	31	11,798	-60.0		29	30.1	31	11,915	-60.4		30	25.7	31	11,274	-52.4		27	13.4
175	29	12,454	-58.1		27	35.8	30	12,589	-58.1		27	40.3	31	12,636	-58.1		29	30.3	31	12,748	-59.7		29	24.4	31	12,140	-51.4		27	14.0
150	29	13,623	-59.0		27	34.9	30	13,557	-58.5		27	37.1	31	13,607	-58.3		29	24.6	31	13,710	-61.1		29	23.2	31	13,141	-51.2		28	15.6
125	28	14,761	-60.6		27	31.3	28	14,705	-60.4		27	31.7	31	14,750	-59.8		29	21.0	31	14,836	-63.0		29	19.0	31	14,327	-50.6		28	16.6
100	26	16,142	-63.4		27	25.9	28	16,089	-62.6		27	26.8	31	16,140	-61.2		29	16.5	30	16,203	-65.5		29	15.2	31	15,703	-50.3		28	17.6
80	23	17,509	-64.2		27	21.8	28	17,443	-62.9		27	21.9	29	17,522	-61.5		29	11.2	30	17,558	-65.8		29	13.3	31	17,240	-49.9		28	20.7
70	23	18,327	-63.5		27	18.7	28	18,285	-62.3		27	17.4	27	18,352	-60.3		31	8.5	29	18,371	-64.6		29	8.7	31	18,113	-49.3		28	20.1
60	22	19,273	-62.8		28	13.7	28	19,239	-61.8		27	15.1	27	19,315	-59.0		31	6.5	29	19,315	-62.5		30	6.2	31	19,125	-49.3		28	21.3
50	20	20,395	-61.8		28	12.6	28	20,368	-61.1		28	12.5	26	20,442	-57.0		33	4.9	28	20,464	-61.2		32	4.0	31	20,323	-49.3		29	22.8
40	20	21,578	-60.8		28	11.2	28	21,558	-59.9		28	11.2	26	21,640	-55.3		35	5.9	28	21,833	-59.3		01	4.0	31	21,791	-48.5		29	27.3
30	20	23,571	-59.4		29	12.0	28	23,560	-58.3		29	10.5	26	23,720	-54.5		02	7.6	28	23,645	-56.7		03	5.6	31	23,686	-47.8		30	31.2
25	19	24,715	-56.2		29	12.9	28	24,709	-57.5		29	11.8	26	24,891	-53.2		02	9.1	27	24,804	-55.7		04	7.1	31	24,888	-48.1		30	33.7
20	15	26,143	-54.1		28	16.6	28	26,120	-56.8		28	15.2	24	26,342	-51.7		02	11.3	24	26,731	-54.0		04	8.7	30	26,356	-48.7		30	34.9
15	13	27,988	-53.0		28	16.2	24	27,946	-54.7		28	18.1	23	28,209	-51.6		02	13.5	18	28,080	-53.0		04	10.7	27	28,748	-48.6		30	36.7
10	11	30,636	-46.1				23	30,565	-50.5		27	21.6	17	30,845	-50.6		02	17.1							21	30,936	-48.0		31	40.7
7	5	33,022	-42.8				7	32,901	-48.8				7	33,180	-51.1										13	33,263	-47.6			

Standard pressure surface (mb.)	YAP, CAROLINE IS. + 1007 MB No. of observations	Dynamic height	Temperature	Dew Point	Wind Direction	Wind Speed	YUCCA FLAT, NEV. 885 MB No. of observations	Dynamic height	Temperature	Dew Point	Wind Direction	Wind Speed	YUMA, ARIZ. 1004 MB No. of observations	Dynamic height	Temperature	Dew Point	Wind Direction	Wind Speed
SURFACE	31	17	27.1	23.8	05	5.4	31	1,196	-2.1	-7.7	27	1.1	21	131	7.0	-5.8	03	.8
1000	31	82	26.6	23.0	06	7.1	31	209					21	163	9.5	-6.2	03	1.3
950	31	529	23.0	19.0	07	11.9	31	628					21	595	13.6	-3.8	36	3.2
900	31	1,006	20.1	15.7	07	13.2	31	1,059					21	1,048	11.5	-6.0	01	2.7
850	31	1,499	17.8	11.5	08	12.7	31	1,520	3.5	-7.9	32	1.5	21	1,523	9.4	-7.2	33	2.4
800	31	2,016	15.8	5.7	08	11.3	31	2,011	2.1	-10.0	26	1.6	21	2,024	7.2	-9.2	29	2.9
750	31	2,557	13.1	1.2	08	10.5	31	2,531	.6	-12.7	30	3.0	21	2,549	5.1	-11.5	29	4.5
700	31	3,140	10.1	-3.9	09	11.2	31	3,082	-1.6	-14.7	30	4.8	21	3,113	2.6	-13.5	28	6.1
650	31	3,751	6.6	-6.3	09	12.7	31	3,665	-4.8	-18.0	30	7.9	21	3,700	-.6	-16.1	29	8.1
600	31	4,408	3.4	-11.7	09	12.5	31	4,294	-8.5	-21.1	29	10.7	21	4,343	-4.7	-19.4	29	10.5
550	31	5,100	-.6	-15.8	09	12.2	31	4,959	-12.7	-24.8	29	13.4	21	5,012	-9.3	-23.3	29	12.7
500	31	5,866	-4.5	-20.6	09	12.7	31	5,685	-17.7	-28.5	30	16.3	21	5,742	-14.5	-28.4	29	13.6
450	31	6,682	-9.4	-25.4	10	13.4	31	6,457	-23.1	-32.7	29	18.9	21	6,530	-20.3	-32.1	29	15.1
400	31	7,591	-15.3	-29.6	09	12.8	31	7,318	-29.3	-38.3	29	22.1	21	7,402	-27.2	-38.4	29	17.1
350	31	8,567	-22.0	-35.9	10	11.8	31	8,258	-36.6	-43.5	29	23.8	21	8,349	-34.9	-45.4	29	17.4
300	31	9,703	-30.3	-43.3	10	11.1	31	9,307	-45.1		29	24.5	21	9,403	-43.9		29	17.7
250	31	10,973	-40.6	-51.6	11	10.3	31	10,499	-54.4		29	26.3	21	10,601	-53.6		30	19.7
200	30	12,453	-53.1		11	11.3	31	11,900	-61.1		29	28.1	21	12,006	-61.0		30	22.1
175	30	13,299	-60.3		12	11.7	31	12,730	-60.6		30	26.3	21	12,840	-60.9		29	22.6
150	30	14,242	-68.1		11	11.6	31	13,690	-60.6		29	24.3	20	13,793	-62.4		29	21.8
125	30	15,334	-76.4		11	14.0	31	14,821	-62.2		29	21.5	19	14,916	-65.4		28	18.3
100	30	16,574	-83.4		10	15.0	31	16,190	-64.5		29	16.6	18	16,264	-68.2		28	15.8
80	30	17,826	-78.1		10	6.5	30	17,550	-64.0		30	9.8	15	17,613	-69.2		29	12.2
70	30	18,595	-73.6		33	.2	30	18,369	-62.9		30	7.7	14	18,409	-67.9		29	9.3
60	30	19,507	-68.1		29	3.3	30	19,322	-61.6		32	6.5	11	19,351	-65.2		30	6.5
50	30	20,615	-62.9		27	5.3	30	20,457	-59.4		36	3.8	10	20,477	-62.7		35	4.2
40	29	22,002	-59.1		26	7.5	28	21,860	-57.8		03	4.9	9	21,861	-59.7			
30	29	23,815	-56.4		27	6.5	27	23,683	-56.0		04	8.0	9	23,672	-57.1			
25	28	24,980	-54.1		26	4.6	23	24,853	-54.2		05	9.5	9	24,832	-55.3			
20	28	26,420	-50.7		17	1.5	17	26,289	-52.7		04	10.8	8	26,263	-54.5			
15	27	28,301	-49.1		10	7.9	13	28,153	-51.3				8	28,119	-51.2			
10	25	30,989	-43.5		10	18.6	5	30,789	-48.5				6	30,732	-50.8			
7	19	33,396	-40.4		09	22.1							5	33,059	-49.1			
5	8	35,688	-37.7															

Note: All observations scheduled at 1200, G.C.T. Pressures shown under station names are the average monthly station pressures for the month of record, corrected to the height of the floors of the instrument shelters used for rawinsonde purposes. "Number of observations" refers to those of dynamic height only. Although the number of temperature observations at any given pressure surface is usually the same as for height, it is possible for temperature to be missing for one or more pressure surfaces of some observations. Dew Point averages are limited to those observations with temperatures warmer than -40°C. Observations of wind speed and direction are sometimes lost due to limiting angles, i.e., elevation angles less than 6° above the horizon, or any obstruction above the horizon. The temperature and wind values are based on 15 or more observations at the surface or 5 observations at a standard pressure level for temperature and 10 for wind. Dew Point data are not published for standard pressure surfaces for which less than 5 observations are available. Dew Point data are computed and expressed on the basis of vapor pressure over water. Unless otherwise indicated, they are obtained from carbon hygristors.

These average values for standard pressure surfaces were obtained by rawinsondes; dynamic height (geopotential) in units of .98 dynamic meter, temperature and dew point in degrees Celsius, and resultant winds in tens of degrees and meters per second.

* Rawinsondes at this station were equipped with hypsometers to permit more accurate evaluations of pressure, and consequently height, at pressures lower than 50 mb. These rawinsondes were carried aloft by special high altitude balloons, in an effort to consistently reach higher altitudes.

\+ Observations for these stations are scheduled at 0000 G.C.T.

See reference note at end of table

SOLAR RADIATION DATA

Solar radiation intensities, tabulated in langleys per minute on a surface normal to the direction of the sun.

JANUARY 1967

ALBUQUERQUE, N. MEX.

Date	Sun's zenith distance: A. M. 78.7°	75.7°	70.7°	60.0°	*	P. M. 60.0°	70.7°	75.7°	78.7°
	Air mass: 4.19	3.35	2.51	1.67	*	1.67	2.51	3.35	4.19
Jan.									
1-----	1.04	1.14	1.27	1.43	1.44	1.46	1.29	1.16	1.06
2-----	1.05	1.17	1.30	----	----	----	----	----	----
3-----	1.09	1.19	1.28	----	----	----	----	----	----
5-----	1.07	----	----	----	----	----	----	----	----
7-----	----	1.15	1.27	1.42	1.45	1.40	1.27	1.12	.99
8-----	1.06	1.16	1.27	1.46	1.50	1.45	1.25	1.10	.97
9-----	1.10	1.21	1.31	1.46	1.48	1.44	1.23	1.16	1.02
10----	1.05	1.14	1.23	1.37	1.41	1.34	1.24	1.11	.99
11----	1.02	1.14	1.28	1.42	1.45	1.43	1.32	1.14	1.05
12----	1.08	1.18	1.30	1.43	----	----	----	----	----
13----	.98	1.08	1.21	1.32	1.37	----	----	----	----
14----	.97	1.08	1.22	----	----	----	----	----	----
16----	1.04	1.15	1.28	1.40	1.46	1.42	1.23	1.05	.99
17----	----	----	----	----	----	1.43	1.28	1.17	1.06
18----	1.08	1.19	1.30	----	----	1.46	1.32	1.22	1.13
19----	1.08	1.20	----	----	----	----	----	1.11	1.01
20----	.98	1.10	----	1.38	1.42	----	----	----	.98
21----	----	----	1.25	1.39	1.43	1.38	1.21	1.06	----
22----	1.09	----	----	----	----	----	----	----	----
24----	1.06	----	----	----	----	----	----	----	----
25----	----	----	----	----	----	----	----	1.08	----
26----	1.04	1.17	1.29	1.43	1.46	1.42	1.28	----	----
27----	1.09	1.21	1.32	1.46	----	----	----	----	----
30----	1.05	1.14	1.24	1.43	1.43	1.41	1.22	1.10	.98
Averages	1.05	1.16	1.27	1.41	1.44	1.42	1.26	1.12	1.02

BLUE HILL OBS., MASS.

Date	A. M. 78.7°	75.7°	70.7°	60.0°	*	P. M. 60.0°	70.7°	75.7°	78.7°
	Air mass: 4.89	3.92	2.94	1.96	*	1.96	2.94	3.92	4.89
Jan.									
2-----	0.67	0.77	0.89	----	----	----	0.99	0.87	0.74
6-----	.95	1.05	1.18	----	1.30	----	1.20	1.05	.95
16----	.84	.94	1.10	----	1.28	----	1.13	1.01	.89
18----	.93	1.01	1.13	----	1.33	----	1.23	1.11	.99
20----	.77	.89	1.04	----	1.18	----	----	----	----
21----	.79	.90	1.01	----	1.23	----	1.11	.98	.87
30----	.88	.98	----	1.30	1.30	1.29	1.13	1.05	.93
31----	.94	1.04	1.16	1.32	1.33	1.33	----	----	----
Averages	0.85	0.95	1.07	1.31	1.28	1.31	1.13	1.01	0.90

OMAHA, NEBR.

Date	A. M. 78.7°	75.7°	70.7°	60.0°	*	P. M. 60.0°	70.7°	75.7°	78.7°
	Air mass: 4.78	3.82	2.87	1.91	*	1.91	2.87	3.82	4.78
Jan.									
1-----	----	----	HS1.15	----	HM1.28	----	----	----	----
3-----	----	----	----	----	HM1.28	----	----	----	----
8-----	----	----	----	----	HM1.28	----	----	----	----
9-----	----	----	----	----	HS1.28	----	----	----	----
10----	HS0.96	HS1.04	HM1.16	----	HS1.28	----	HS1.11	HS1.01	HS0.88
27----	HS .94	HS1.04	HS1.14	----	1.26	----	----	----	----
Averages	0.95	1.04	1.15	----	1.28	----	1.11	1.01	0.88

MADISON, WIS.

Date	A. M. 78.7°	75.7°	70.7°	60.0°	*	P. M. 60.0°	70.7°	75.7°	78.7°
	Air mass: 4.69	3.75	2.81	1.88	*	1.88	2.81	3.75	4.69
Jan.									
3-----	----	----	----	----	----	----	----	M 0.94	M 0.86
15----	----	M 0.92	M 1.07	----	S 1.23	----	S 1.15	S 1.09	S .86
17----	S 0.95	S 1.06	S 1.18	----	S 1.29	----	S 1.19	S 1.05	S .94
28----	----	----	----	----	M 1.26	----	----	----	----
Averages	0.95	0.99	1.13	----	1.26	----	1.17	1.03	0.89

TUCSON, ARIZ.

Date	A. M. 78.7°	75.7°	70.7°	60.0°	*	P. M. 60.0°	70.7°	75.7°	78.7°
	Air mass: 4.56	3.65	2.74	1.83	*	1.83	2.74	3.65	4.56
Jan.									
1-----	0.97	1.07	1.18	1.31	----	----	----	----	----
2-----	----	----	.87	1.18	----	1.35	----	----	----
4-----	.83	.95	1.10	1.32	----	1.35	1.17	1.06	0.97
5-----	----	.84	----	----	----	----	----	----	----
6-----	.46	.52	.67	1.09	1.23	1.17	1.03	.90	.78
7-----	.59	.70	.87	1.20	----	----	----	----	----
8-----	.42	.49	.69	1.01	1.15	1.14	1.03	.91	.79
9-----	----	.55	.69	1.02	1.24	1.20	1.00	.88	.77
10----	----	.48	.63	.97	1.16	1.11	.92	.77	.62
11----	----	----	----	----	1.41	1.35	1.19	1.07	.97
12----	.95	1.05	----	----	----	----	----	----	----
13----	.87	.98	1.10	1.26	1.35	----	1.11	.95	.89
14----	----	----	----	1.25	1.30	1.25	1.08	.96	.85
15----	.84	.82	1.02	1.27	1.30	1.28	1.11	1.03	.93
16----	.88	1.02	1.14	1.32	1.33	1.26	1.12	.97	.88
17----	.84	.94	1.06	1.26	----	1.26	1.07	.93	.80
18----	.90	.97	1.09	1.27	1.21	1.13	1.06	.89	.81
19----	.88	.97	1.05	1.30	1.26	1.23	1.05	.75	.69
20----	.83	.90	1.09	1.28	1.29	1.16	1.04	.94	.86
21----	.93	1.02	1.13	----	1.26	----	.91	.81	----
22----	Pyrheliometer inoperative								
26----	Pyrheliometer inoperative in a.m.								
27----	----	----	----	----	1.24	1.27	----	----	----
28----	----	----	.99	1.31	1.37	1.34	1.18	----	----
29----	Pyrheliometer inoperative								
30----	1.08	1.12	1.16	1.35	1.36	1.17	.90	.64	.39
31----	1.05	1.11	1.16	----	----	----	----	----	----
Averages	0.83	0.87	0.98	1.22	1.28	1.24	1.06	0.90	0.80

MAUNA LOA OBS., HAWAII

Date	A. M. 78.7°	75.7°	70.7°	60.0°	*	P. M. 60.0°	70.7°	75.7°	78.7°
	Air mass: 3.36	2.69	2.01	1.34	*	1.34	2.01	2.69	3.36
Jan.									
25----	1.22	1.30	1.39	1.49	1.61	----	----	1.20	1.13
26----	1.15	1.24	1.35	1.47	1.58	1.47	1.34	1.23	1.13
27----	1.17	1.25	1.35	1.47	1.58	----	----	----	----
28----	1.15	1.23	1.33	1.46	1.47	----	----	----	----
Averages	1.17	1.26	1.36	1.47	1.56	1.47	1.34	1.22	1.13

S Slight haze - indeterminable
M Moderate haze - indeterminable
* Values corresponding to true solar noon
HS Slight haze
HM Moderate haze

Langley is the unit used to denote one gram calorie per square centimeter. An explanation of the formula used in computing the air mass values for each station listed above appears in the February 1967 issue, Vol. 8, No. 2, page 63, of this publication.

SOLAR RADIATION DATA

Daily totals and monthly averages of solar radiation (direct and diffuse) received on a horizontal surface, tabulated in langleys.

Station	Day of month																															
	1	2	3	4	5	6	7	8	9	10	11	12	13	14	15	16	17	18	19	20	21	22	23	24	25	26	27	28	29	30	31	Avg.
ALBUQUERQUE N.M.	---	---	320	330	258	350	305	303	304	334	343	282	352	357	384	378	367	382	386	355	363	193	108	349	119	390	341	362	344	372	311	322
ANNETTE ALASKA	56	17	50	70	15	12	50	33	6	15	23	35	32	8	48	23	33	26	21	27	27	62	109	115	73	122	111	33	42	28	---	44
APALACHICOLA FLORIDA	173	101	101	327	365	353	239	215	89	51	344	361	198	117	133	438	456	448	335	255	149	347	380	393	372	157	383	456	447	416	342	288
ARGONNE NAT. LAB.	69	145	143	117	116	53	79	154	209	156	192	225	157	59	242	76	254	251	206	217	223	42	195	74	84	36	140	269	90	267	125	150
ASTORIA OREGON	68	25	41	14	59	51	42	54	61	13	50	14	26	58	109	105	104	32	12	77	115	102	91	58	53	73	18	102	39	128	210	65
ATLANTA GEORGIA	32	56	243	265	324	311	51	50	91	168	299	263	201	52	201	333	338	76	163	254	243	248	254	259	231	---	96	385	365	352	197	213
BARROW ALASKA †	0	0	0	0	0	0	0	0	0	0	0	0	0	0	0	0	0	0	0	0	0	0	0	1	0	2	4	6	1	2	5	7
BETHEL ALASKA	5	27	6	13	16	16	16	16	16	12	24	9	13	47	13	9	46	7	19	19	22	71	22	23	47	49	73	66	73	99	79	31
BISMARCK N.DAK.	45	126	49	71	45	84	178*	83	172	175	97	99	67	183	131	159	215	151	126	78	192	77	94	95	192	137	---	120	192	123	219	126*
BLUE HILL MASS.	55	203	71	25	153	221	121	12	198	67	184	143	149	44	164	230	169	246	119	225	238	191	189	163	85	176	18	45	184	261	267	149
BOISE IDAHO	152	168	58	32	115	89	182	111	86	100	134	102	68	216	50	163	160	130	35	31	59	225	---	73	181	36	74	86	76	151	52	106
BOSTON MASSACHUSETTS	47	199	62	15	134	221	108	27	171	60	164	139	112	44	180	237	148	239	110	209	---	175	---	145	71	206	20	74	131	249	271	137
BROWNSVILLE TEXAS	166	400	163	424	271	402	127	149	31	91	262	196	158	406	208	421	349	66	95	207	179	270	219	211	287	304	466	470	470	467	270	265
CANTON ISLAND P.I.	661	654	633	620	659	660	626	720	571*	664	669	664	491	679	652	693*	660	676	661	640	628	655	626	675	682	689	678	552	675	644	639	648*
CAPE HATTERAS N.C.	37	184	57	31	208	276	140	60	37	23	233	294	297	30	41	254*	---	288	44	312	218	284	298	310	287	316	227	341	293	222	327	199*
CARIBOU MAINE	89	108	99	75	85	159	147	84	102	124	131	---	102	120	93	---	97	207	196	190	80	208	64	86	91	79	163	72	147	168	263	125
CHARLESTON S.C.	33	101	40	101	342	331	148	95	83	38	341	294	332	139	47	365	367	354	152	338	335	338	337	343	300	345	264	424	410	403	368	255
CLEVELAND OHIO	25	89	158	144	97	67	74	105	150	94	82	185	101	115	77	187	141	216	199	199	50	73	139	65	143	12	39	116	219	---	---	116
COLUMBIA MISSOURI	219	185	214	266	189	87	151	279	272	255	288	187	195	251	298	117	255	277	289	304	255	282	267	84	225	---	---	---	281	270	184	229
DAVIS CALIFORNIA	220	245	91	57	250	258	263	225	234	245	169	257	263	238	148	297	268	51	56	50	20	239	211	172	250	68	98	65	161	126	288	180
DODGE CITY KANSAS	---	---	---	---	179	166	283	---	286	280	286	255	287	147	---	275	285	214	310	312	268	303	245	241	163	348	342	314	292	304	299	267
E. LANSING MICHIGAN	---	103	65	---	179	80	85	101	159	131	133	101	191	103	138	99	209	275	176	185	223	41	178	34	33	25	96	284	268	314	83	141
EL CENTRO CALIF. NPF	381	257	248	249	141	259	219	260	258	250	249	214	251	255	256	254	266	273	268	266	236	165	276	168	276	290	301	288	298	288	218	254
EL PASO TEXAS	377	364	375	376	368	370	398	385	402	395	389	382	389	386	397	400	404	404	405	402	411	386	261	379	363	439	412	431	415	432	443	392
ELY NEVADA	186	293*	249	237	135	---	265	291	247	292	---	274	233	286	281	322	306	280	323	118	86	80	205	134	357	207	297	254	245	171	267	239
EPPLEY NEWPORT R.I.	37	179	---	27	114	224	100	28	208	64	187	142	173	45	164	237	199	251	105	234	247	208	179	237	101	92	49	57	204	278	273	155
FAIRBANKS ALASKA	3	3	9	5	6	3	7	23	20	6	7	30	34	42	22	7	25	50	51	9	24	7	44	12	11	9	59	56	60	24	62	23
FORT WORTH TEXAS	347	339	350	340	348	247	227	363	160	350	354	357	72	348	365	358	117	135	372	363	302	352	105	334	146	353	376*	394	392	345	367	302*
FRESNO CALIFORNIA	162	80	109	110	197	216	215	235	239	242	220	197	189	219	225	37	38	108	152	79	14	132	264	106	277	281	258	120	85	59	206	163
GAINESVILLE FLORIDA	---	---	112	336	495	483	---	---	287	163	420	345	386	369	152	428	430	421	341	395	487	510	411	402	392	333	398	450	---	435	382	376
GLASGOW MONTANA	81	136	134	109	59	146	168	124	173	137	82	149	113	167	72	138	213	199	121	97	123	67	140	201	147	206	183	155	200	181	190	142
GRAND JUNCTION COLO.	253	283	313	279	157	280	300	265	298	292	266	160	192	155	168	117	311	330	331	285	215	78	119	188	132	279	306	289	275	274	211	239
GREAT FALLS MONTANA	68	152	---	66	78	144	137	122	84	63	123	---	27	114	104	137	123	161	91	128	49	117	176	177	166	146	111	149	57	219	114	117
GREENSBORO N.C.	31	196	139	35	177	251	173	26	102	208	286	292	231	69	157	300	295	---	---	292	282	278	262	279	287	247	241	338	339	125	306	215
INDIANAPOLIS INDIANA	55	276	81	198	83	108	215	91	248	135	272	255	163	126	255	119	---	---	---	---	39	56	131	141	177	36	73	322	103	292	215	158
INYOKERN CALIFORNIA	263	279	275	266	262	286	284	294	272	293	264	280	285	291	380	403	411	414	323	283	219	74	444	230	325	336	303	304	278	234	338	297
ITHACA NEW YORK	26	192	57	19	106	163	70	102	71	135	94	70	132	39	71	193	101	121	178	167	152	167	53	62	126	31	23	77	104	148	173	104
LAKE CHARLES LA.	95	337	213	361	360	125	113	150	41	145	351	332	32	167	302	383	154	31	239	112	246	123	214	187	215	200	382	409	406	342	300	228
LAKELAND FLORIDA	115	---	---	---	---	---	---	---	---	---	---	---	---	---	---	---	---	---	---	---	246	247	307	294	397	335	218	469	485	455	419	---
LANDER WYOMING	203	241	229	236	100	229	255	172	232	232	178	235	255	92	217	200	260	277	204	205	177	194	88	287	170	189	296	279	200	306	156	213
LARAMIE WYOMING	171	211	135	85	107	218	221	176	213	180	155	175	156	153	179	158	254	267	221	219	177	197	226	260	150	241	279	204	196	278	240	197
LAS VEGAS NEVADA	284	299	287	293	259	302	306	305	298	300	257	286	300	308	310	324	335	336	301	162	168	50	270	179	330	330	351	299	229	223	335	278
LITTLE ROCK ARKANSAS	---	---	---	---	---	---	---	---	---	---	---	---	---	---	---	---	---	---	---	---	---	---	---	---	---	---	---	---	---	---	---	---
LOS ANGELES CALIF.	272	238	293	284	182	272	282*	283	300	309	266	270	251	246	290	203	270	292	269	259	148	13	327	33	321	336	335	268	103	86	351	247*
MADISON WISCONSIN	104	111	185	116	199	66	109	203	231	209	154	221	220	121	263	58	282	268	186	194	191	57	199	---	163	64	272	264	91	225	131	172
MANHATTAN KANSAS	280	91	261	259	181	86	192	268	254	261	257	182	214	196	276	185	229	152	257	262	191	254	228	105	50	204	298	279	152	232	246	212
MATANUSKA ALASKA	---	10	34	2	8	23	24	26	35	14	43	49	43	57	53	21	52	18	40	65	61	68	69	58	71	60	73	64	58	39	68	43
MEDFORD OREGON	144	128	81	77	189	105	83	50	63	95	137	68	133	58	66*	214	50	84	62	19	52	229	207	109	116	110	91	80	281	48	179	110
MIAMI FLORIDA	---	---	---	---	---	---	---	---	---	---	---	---	---	---	---	---	---	---	---	---	---	---	---	---	---	---	---	---	---	---	---	---
MIDLAND TEXAS	338	315	334	336	341	233	330	306	191	220	345	336	309	347	359	346	364	356	376	355	364	354	303	310	290	376	364	389	385	363	359	332
NASHVILLE TENNESSEE	90	234	132	250	202	189	166	265	210	277	306	287	103	166	298	306	182	313	114	210	178	89	169	240	176	193	88	350	335	324	116	212
NEW YORK N.Y. U	52	204	95	7	27	218	34	13	195	63	215	89	187	20	167	234	182	250	70	195	219	214	186	215	124	148	5	135	208	293	175	142
NORTH OMAHA NEBRASKA	262	162	263*	262	107	129	---	273	272	273	240	---	208	272	289	220	194	160	272	283	249	80	111	18	79	299	303	289	274	96	193	212*
OAK RIDGE TENNESSEE	29	276	153	239	102	244	10	136	129	296	298	311	178	43	283	318	295	325	93	222	192	137	232	192	303	189	52	363	312	317	96	205
OKLAHOMA CITY OKLA.	272	---	---	261	255	---	---	---	---	---	---	---	---	---	---	262	271	204	292	282	279	279	181	280	108	68	307	304	256	301	91	---

Note.--Langley is the unit used to denote one gram calorie per square centimeter. † Sun below horizon January 1 through 23.
Values with an asterisk are interpolated.

U Indicates Urban sites.

SOLAR RADIATION DATA

Daily totals and monthly averages of solar radiation (direct and diffuse) received on a horizontal surface, tabulated in langleys.

Station	Day of month																															
	1	2	3	4	5	6	7	8	9	10	11	12	13	14	15	16	17	18	19	20	21	22	23	24	25	26	27	28	29	30	31	Avg.
PAGE ARIZONA	---	280	230	259	193	261	255	253	253	249	251	138	185	259	245	256	266	249	269	208	190	157	166	115	---	278	279	240	270	265	203	232
PHOENIX ARIZONA	278	274	273	276	168	297	274	304	295	291	290	166	280	286	286	287	302	292	293	331	320	196	185	250	330	335	362	370	339	364	304	287
PORTLAND MAINE	64	199	64	30	143	226	146	38	170	---	174	160	138	62	173	208	76	---	164	205	204	168	59	79	26	174	42	67	95	262	275	134
PROSSER WASHINGTON	---	---	122	79	175	166	---	---	65	58	80	31	167	29	198	192	150	97	41	67	77	186	135	109	42	70	32	145	---	191	237	113
RAPID CITY S.DAK.	94	172	132	209	92	128	240	153	243	191	133	175	199	245	81	226	224	253	224	114	192	188	80	212	123	279	272	188	202	126	91	177
RENO NEVADA	221	249	173	107	155	219	212	224	218	93	60	211	203	229	232	248	251	146	225	11	---	---	---	---	---	---	---	---	---	---	---	---
RICHLAND 25 NW WASH.	118	52	136	71	160	144	91	101	64	52	74	40	160	39	159	131	147	80	83	101	90	165	163	133	71	49	72	170	206	192	220	114
RIVERSIDE CALIFORNIA	269	283	293	242	202	296	141	300	302	299	270	287	285	244	237	192	312	161	147	149	109	7	171	14	294	325	336	295	289	53	243	227
RUSTON LOUISIANA	---	---	---	---	107	97	232	102	149	288	265	42	76	249	295	29	56	285	---	151	90	98	162	136	109	102	332	315	301	185	132	169
SAINT CLOUD MINN.	---	---	---	---	---	---	---	---	---	---	---	---	---	---	---	---	---	---	---	---	---	---	---	---	---	---	245*	223	119	76	212	---
SALT LAKE CITY	98	165	140	159	69	157	172	177	268	237	155	136	161	200	226	148	251	283	269	57	65	31	101	114	117	175	269	253	154	202	---	167
SAN ANTONIO TEXAS	288	362	369	371	362	217	105	87	139	225	---	302	122	329	381	379	375	153	384	114	197	119	95	147	91	389	410	420	417	325	301	266
SANTA MARIA CALIF.	260	229	258	255	178	274	267	271	260	---	251	260	259	266	276	274	273	273	232	213	80	172	270	140	304	306	280	201	103	51	264	233
SAULT STE MARIE MICH	76	118	83	142	92	114	55	195	62	72	95	71	59	95	199	78	155	242	204	87	109	81	75	125	82	146	73	210	256	279	43	122
SEATTLE TACOMA WASH.	103	18	69	15	100	57	52	43	57	24	53	37	---	19	155*	122*	52	38	10	70	97	92	40	153*	38*	37	24	80	56	---	194	66*
STATE COLLEGE PENN.	89	139	279	175	216	218	43	90	194	194	156	165	109	70	109	246	159	254	118	250	145	151	94	155	173	58	24	116	180	315	123	155
SPOKANE WASHINGTON	82	74	127	22	58	149	44	75	90	35	97	55	70	57	142	184	113	62	14	151	53	208	159	157	37	66	60	120	106	218	220	100
STERLING VIRGINA	65	257	243	96	200	243	122	23	200	201	223	221	190	56	77	282	252	289	172	321	239	244	260	259	263	263	39	178	326	338	251	206
STILLWATER OKLAHOMA	291	245	280	276	218	208	282	291	201	291	292	288	240	263	301	272	287	230	309	293	269	298	268	296	155	165	333	321	282	314	179	266
SWAN ISLAND W.I.	449	452	448	258	82	332	447	429	419	396	442	453	416	372	313	297	306	434	477	475	---	505	504	480	409	79	355	191	277	396	398	376
TAMPA FLORIDA	229	249	---	---	---	---	---	---	341	262	343	---	---	---	---	---	369	356	281	372	227	265	343	340	350	351	251	453	452	445	420	---
TUCSON ARIZONA	332	327	280	332	272	323	318	338	340	336	338	142	335	332	337	343	319	333	343	348	341	235	139	228	275	350	369	369	314	373	358	313
WAKE ISLAND PACIFIC	222	235	350	340	320	282	276	210	309	288	326	354	362	370	370	358	336	312	327*	354	252	383	238	177	366	399	269	279	371	381	360	315

Note.--Langley is the unit used to denote one gram calorie per square centimeter.

Values with an asterisk are interpolated.

NET RADIATION

Net radiation in langleys per day (8 a.m. to 8 a.m.) at Palmer, Alaska

JANUARY 1967

Date.	1	2	3	4	5	6	7	8	9	10	11	12	13	14	15	16	17	18	19	20	21	22	23	24	25	26	27	28	29	30	31	Avg.
Langleys. . .	-16	-38	-51	1	23	52	55	37	5	50	81	74	74	85	47	52	76	48	101	97	89	90	81	83	67	87	133	147	120	135	126	65

The measurement is made with a Beckman and Whitley net exchange radiometer over a plot of sod. The value represents the total incoming minus the total outgoing radiation of all wave lengths.

NOTE: Observations temporarily discontinued at Huntley, Mont., for instrument recallibration.

These data are of an experimental nature and are published as received from the Palmer Exp. Station. The instrument with which they were measured has not been checked by the Weather Bureau.

TOTAL OZONE DATA

These provisional ozone data are obtained from measurements made with a Dobson ozone spectrophotometer, and are applicable approximately to local apparent noon. The data are presented in the code λ s Ω Ω Ω defined in the August 1962 WMO circular entitled "PUBLICATION OF DATA FOR METEOROLOGICAL RESEARCH, WORLD OZONE DATA."

Units: **Milli-atmo-cms.**

Station	Day of month																															
	1	2	3	4	5	6	7	8	9	10	11	12	13	14	15	16	17	18	19	20	21	22	23	24	25	26	27	28	29	30	31	Mean O_3
Bismarck, N. D.	36372	20444	34347	36354	36359	36399	20414	34379	00419	20354	35319	34336	-----	20394	33371	35385	-----	35371	36358	34388	00352	36349	34356	36425	35443	35470	00361	35389	00383	34320	35382	378
Caribou, Maine	-----	02433	35361	-----	35348	00383	34381	35373	32376	-----	33487	34340	34369	35345	35421	36388	-----	02411	33378	32465	-----	35413	-----	-----	-----	35366	35390	-----	-----	36427	00418	393
Green Bay, Wis.	00378	34383	36450	34393	00411	-----	-----	00376	00409	00463	34335	00306	00336	00422	00442	-----	00396	00382	00379	04363	00360	07341	02336	05377	00354	04379	04433	00408	04409	00335	06392	384
Tallahassee, Fla.	05261	05271	05275	00276	00273	00289	03295	05295	05305	-----	00253	02308	04308	05322	05359	00316	00300	00297	00291	00298	03294	00277	00281	00275	00271	00268	00286	00309	00299	00317	00298	292
Albuquerque, N. Mex.	-----	00315	00315	00307	00279	00325	00381	00362	00283	00294	00287	00274	00293	00300	05293	00279	00313	00323	00300	00318	00279	05271	05293	05311	05361	00302	00283	05272	05283	00281	05285	302
Mauna Loa, Hawaii	-----	00263	00242	00260	00297	00290	00252	-----	00259	00299	00335	-----	00274	06257	-----	05301	00298	00290	00272	00265	00269	-----	00261	00254	00258	00263	00261	00256	-----	00257	04253	271
Sterling, Virginia	05356	00339	-----	05313	00368	00323	04318	05342	00338	00307	00377	00302	00312	05302	05307	00310	00301	00325	00337	00324	00324	00311	00299	00298	00306	00315	05356	00398	00415	00384	04342	332
Nashville, Tenn.	04335	00317	00296	00330	00322	04299	00322	00337	00336	00320	00352	00310	04305	00307	00356	00312	05332	00317	05358	00322	04336	05318	00292	-----	00294	00311	-----	00380	00335	00335	05314	324
Huancayo, Peru	00259	-----	00263	00258	02255	00265	03258	00262	06260	00263	00262	00260	00254	00254	-----	00256	00264	00260	00272	00264	00264	00265	00261	00260	00262	05265	00278	-----	00262	03265	00269	262
Bedford, Mass.	-----	-----	35318	-----	00330	00387	-----	-----	00355	35327	-----	00312	00314	-----	-----	00343	00304	00325	00337	00349	-----	-----	00296	00292	05317	00316	35331	-----	-----	00410	00343	332

The spectrophotometer measures the total amount of ozone in the atmosphere, i.e., the amount contained in a vertical column of air extending from ground level to the top of the atmosphere in the vicinity of the station. The amount of ozone in this column (coded Ω Ω Ω) is expressed in terms of a thickness of a layer it would occupy at standard temperature and pressure, e.g., 350 milli-atmo-cm ozone implies an ozone layer 0.350 centimeter thick. The code λ s designates the type of measurement made.

DESCRIPTION of CHARTS

CHART I., A. NORMAL DAILY AVERAGE TEMPERATURE (°F. 1931-60) FOR MONTH. B. TEMPERATURE DEPARTURE FROM 30-YEAR MEAN (°F. 1931-60) FOR MONTH. Chart I-A is reproduced from Environmental Data Service Publication "Climatic Maps of the United States". Chart I-B is a reproduction of monthly chart appearing in "Weekly Weather and Crop Bulletin", a publication of Environmental Data Service.

CHART II. TOTAL PRECIPITATION. -CHART II is a reproduction of monthly chart appearing in "Weekly Weather and Crop Bulletin".

CHART III. PERCENTAGE OF NORMAL PRECIPITATION. -Chart III is a reproduction of monthly chart appearing in "Weekly Weather and Crop Bulletin".

CHART IV. TOTAL SNOWFALL. CHART V. A. PERCENTAGE OF MEAN MONTHLY SNOWFALL. B. DEPTH OF SNOW ON GROUND. -Chart IV gives the total depth in inches of unmelted snowfall as reported during the month by Weather Bureau and cooperative stations. This is converted in Chart V-A into a percentage of the mean monthly total amount computed for each Weather Bureau station having at least 10 years of record. The depth of snow on ground is that reported by both Weather Bureau and cooperative stations as of 7:00 a. m. Eastern Standard Time on the Monday nearest the end of the month. This is reported only for the months December through March. The snowfall charts are presented each month November through April.

Isolines for Charts I, II, III, IV, and V, are drawn through points of approximately equal value. Caution should be used in interpolating on these charts, particularly in mountainous areas.

CHART VI. A. PERCENTAGE OF POSSIBLE SUNSHINE. B. PERCENTAGE OF MEAN MONTHLY SUNSHINE. -CHART VI-A shows the amount of sunshine received in terms of percentage of the total hours of sunshine possible during the month. In Chart VI-B this is shown as a percentage of the mean number of hours of sunshine received. Means are computed for Weather Bureau stations having at least 10 years of record.

CHART VII. A. AVERAGE DAILY VALUES OF SOLAR RADIATION, LANGLEYS. B. PERCENTAGE OF MEAN DAILY SOLAR RADIATION. -Shown on Chart VII-A are the monthly averages of daily total solar radiation, both direct and diffuse, in langleys (gm. cal. cm.$^{-2}$) for all Weather Bureau stations which record this element.

CHART VII-B shows the percentages of the mean based on at least 5 years of record during the period 1950-1960, and corrected to the International Pyrheliometer Scale of 1956.

CHART VIII. -TRACKS OF CENTERS OF ANTICYCLONES AT SEA LEVEL.

CHART IX. TRACKS OF CENTERS OF CYCLONES AT SEA LEVEL. -Centers which can be identified for 24 hours or more are tracked in these charts. Semi-permanent features such as the Great Basin and Pacific Highs and Colorado and Mexico Lows are not shown. The 7:00 a. m. EST positions are shown by open circles, with the intermediate positions at 6-hour intervals shown by solid dots. The date is given above the circle and the central pressure to whole millibars below. A dashed track indicates a regeneration rather than actual movement to the next position. Solid squares indicate position of stationary center for period shown beside it.

CHART X. AVERAGE SEA LEVEL PRESSURE (mb.) AND RESULTANT SURFACE WIND.-The average monthly sea level pressures are obtained from the eight daily 3-hourly observations reported at Weather Bureau Stations. Resultant surface wind directions (to 36 points of the compass) for the month are shown by arrows. Resultant speeds are indicated by the length of arrow shafts. Constancy ratios (resultant surface wind divided by average surface wind for month) are shown to two decimal places. The inset shows the departure of the average pressure based on 30-year normals for first-order Weather Bureau Stations, other stations having at least 10 years of record; and for each 10° intersection in a diamond grid over the oceans.

CHARTS XI-XVI. AVERAGE HEIGHT, TEMPERATURE, AND RESULTANT WINDS, 850, 700, 500, 300, 200, and 100 mb. -Height is given in geopotential meters and temperature in degrees Celsius. These are the averages of the 1200 GMT radiosonde reports. Wind speeds are given in meters per second; flag represents 25 m.p.s., full feather 5 m.p.s., and half feather 2 1/2 m.p.s. Directions are shown to 360° of the compass. Winds are based on rawins at the indicated pressure surface and at 1200 GMT.

CHART XVII. A. 50-MB. RESULTANT WINDS. B. 30-MB. RESULTANT WINDS. -Wind speed (isotachs) in knots. Arrows show resultant wind direction. Winds are based on rawins at the indicated pressure surface and at 1200 GMT.

Exact values of most of these charted elements for Weather Bureau stations are printed each month in tabular form in CLIMATOLOGICAL DATA, NATIONAL SUMMARY. Extreme values of temperature and precipitation for each state are included in the tables, Condensed Climatological Summary. Annual averages for surface elements are presented in the CDNS Annual Issue each year.

Chart 1. A. Normal Daily Average Temperature (°F. 1931-60), January

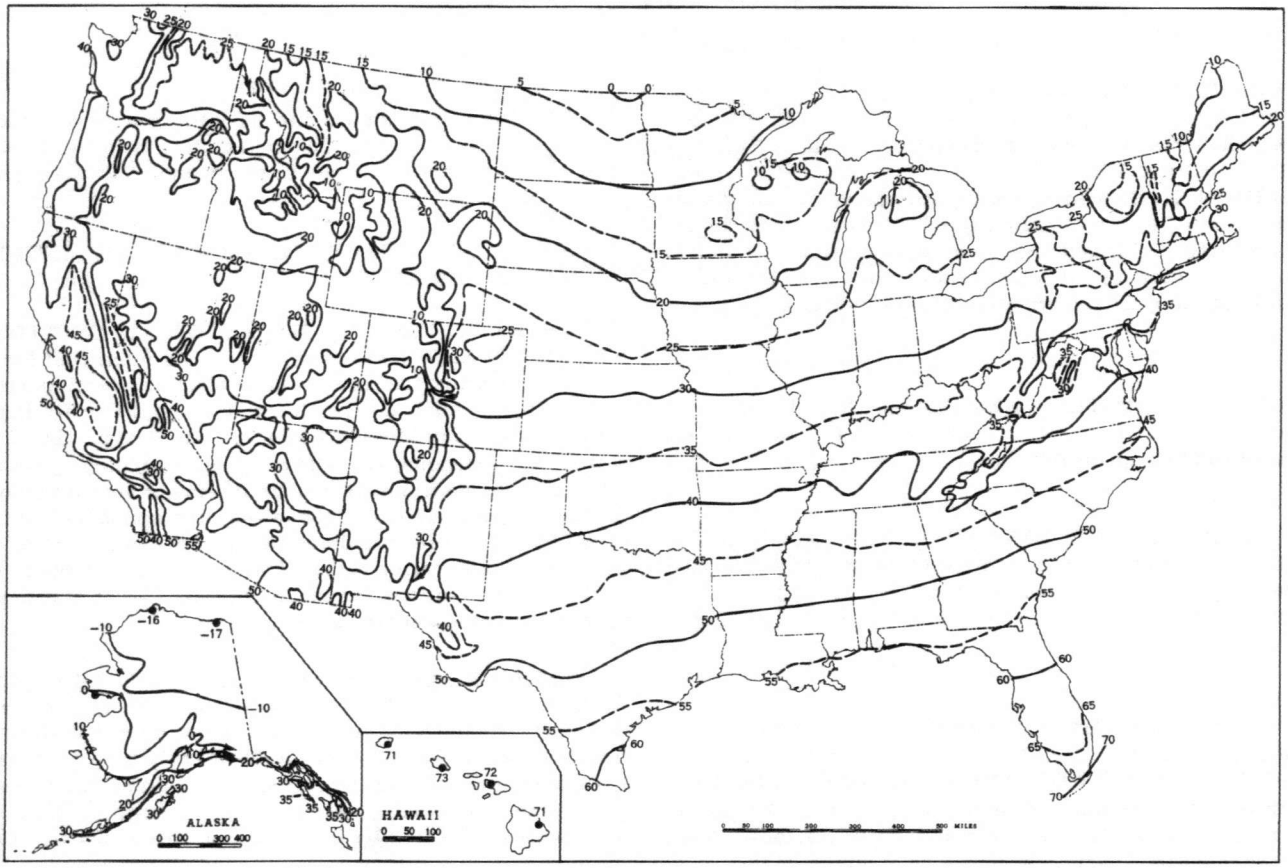

B. Temperature Departure from 30 - Year Mean (°F 1931-60), January 1967.

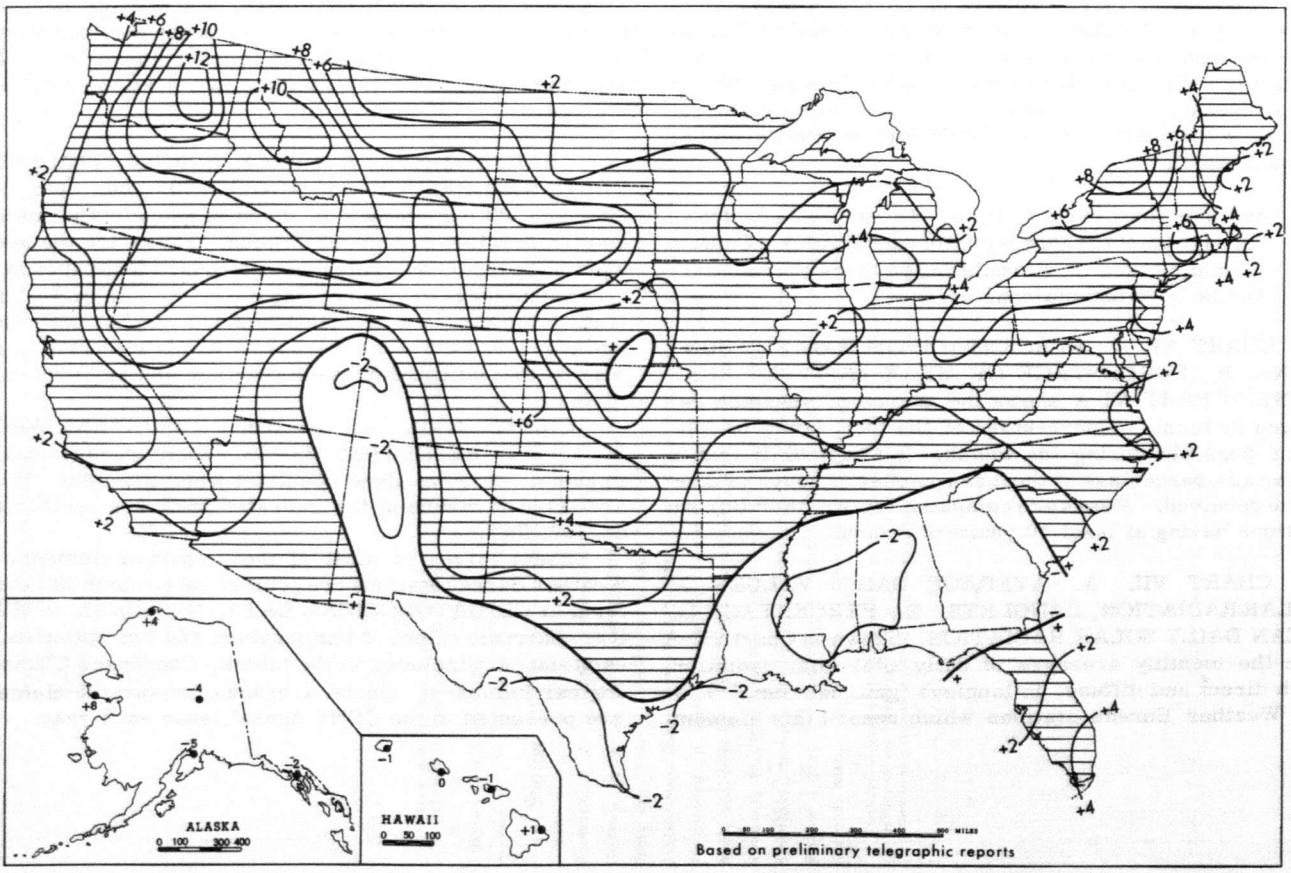

Chart II. Total Precipitation (Inches), January 1967.

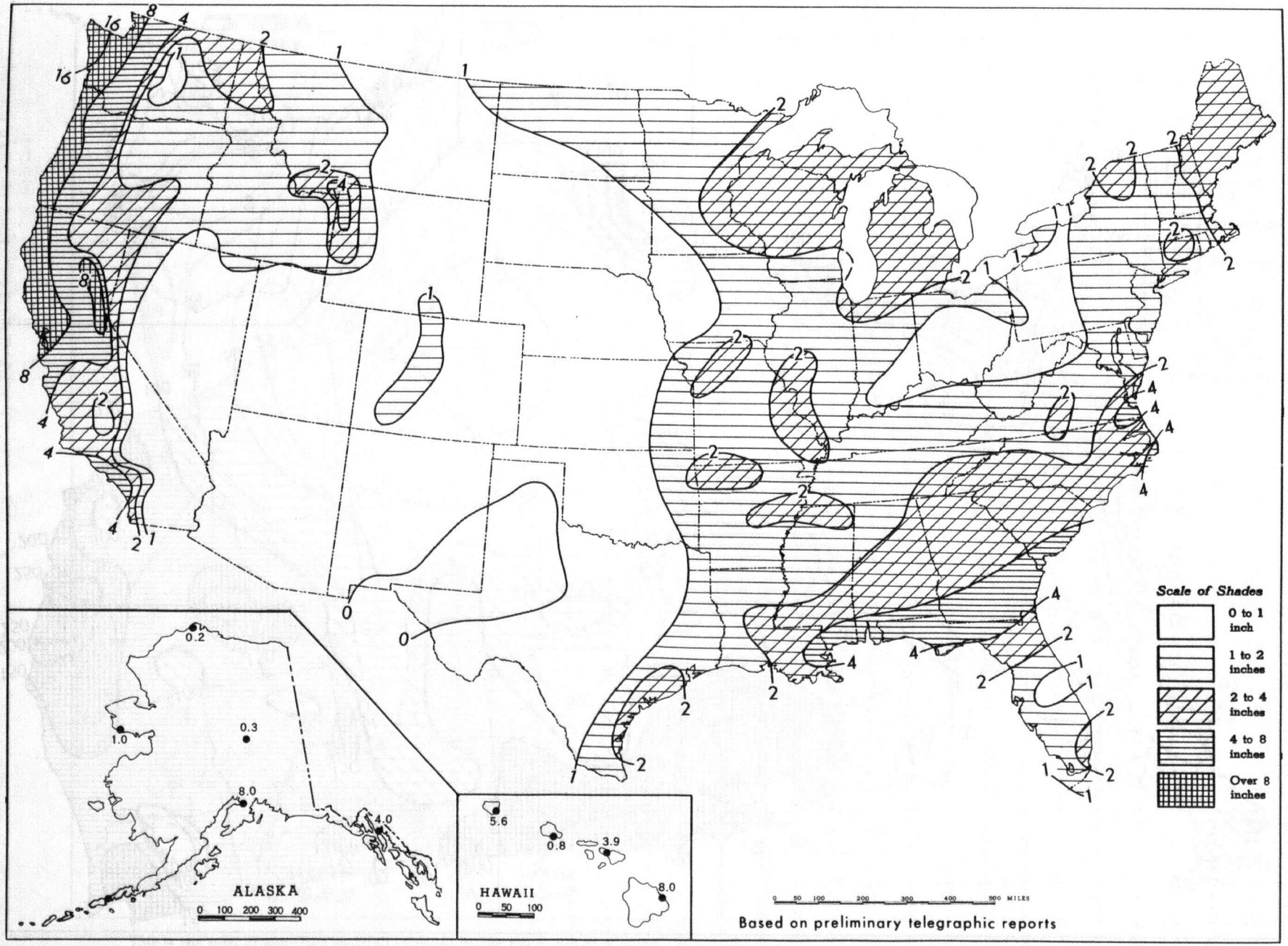

Chart III. Percentage of Normal Precipitation, January 1967.

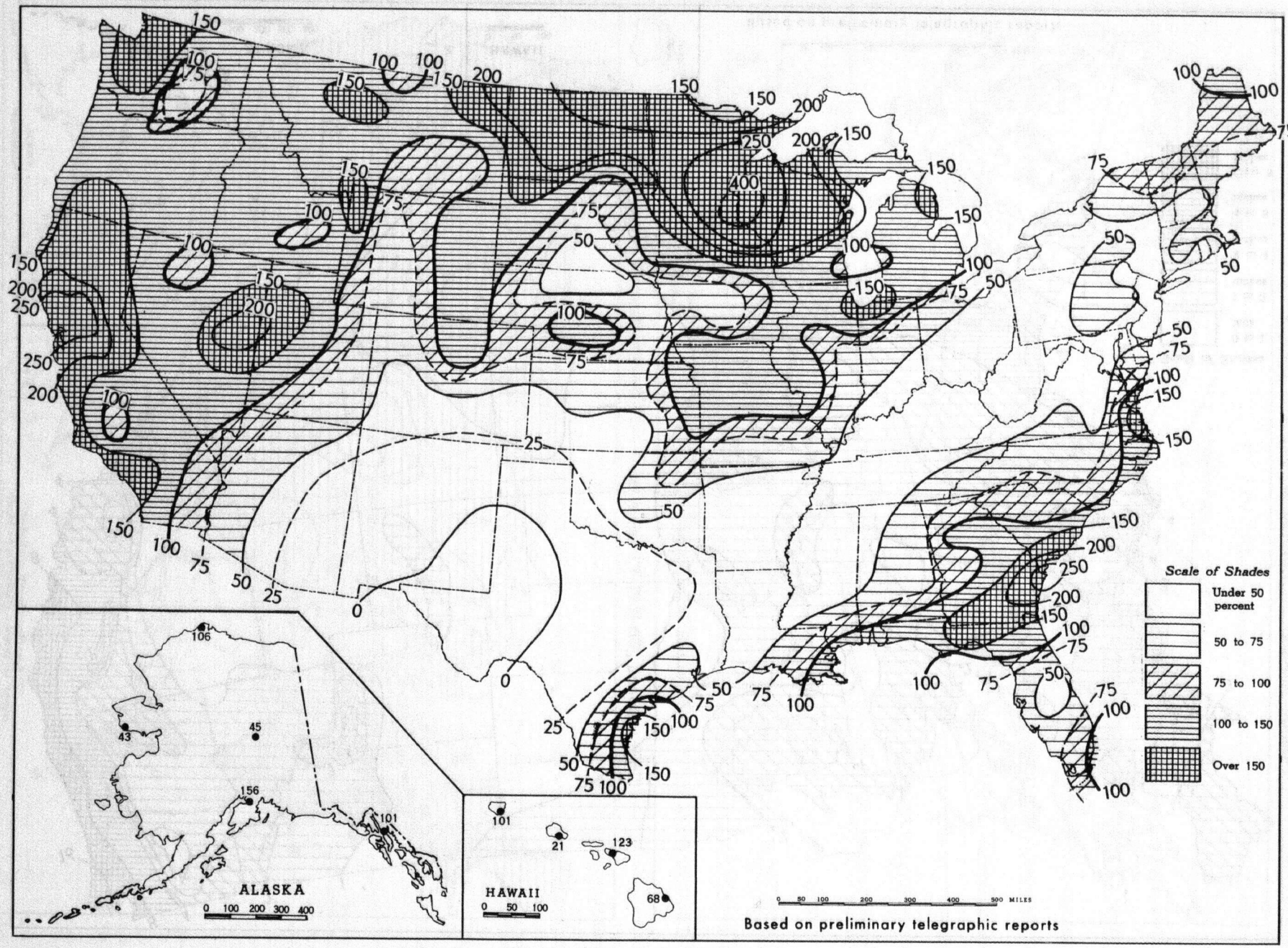

Chart IV. Total Snowfall (Inches), January 1967.

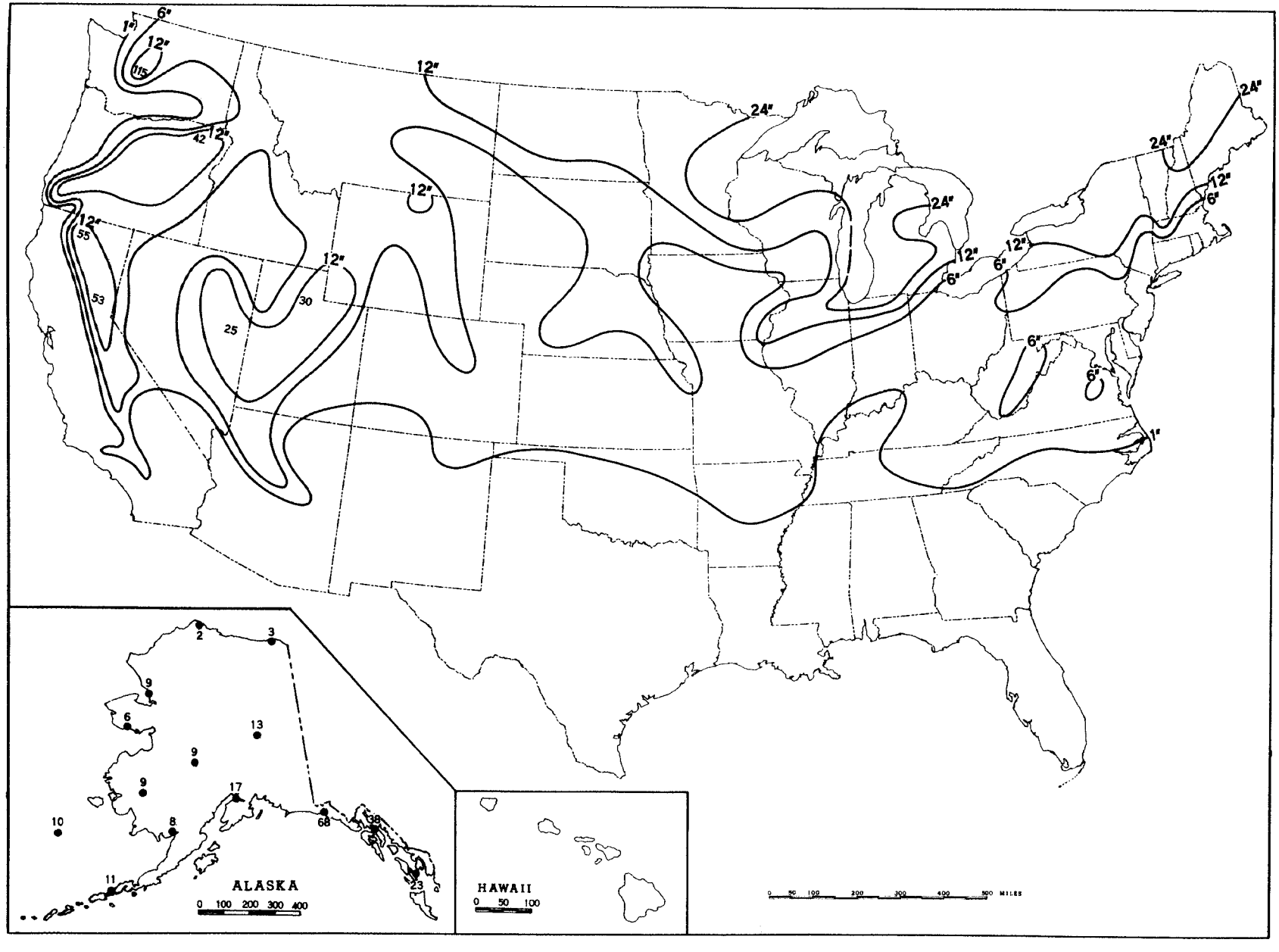

This is the total of unmelted snowfall recorded during the month at Weather Bureau and cooperative stations. This chart and Chart V are published only for the months of November through April although of course there is some snow at higher elevations, particularly in the far West, earlier and later in the year.

Chart V. A. Percentage of Mean Monthly Snowfall, January 1967.

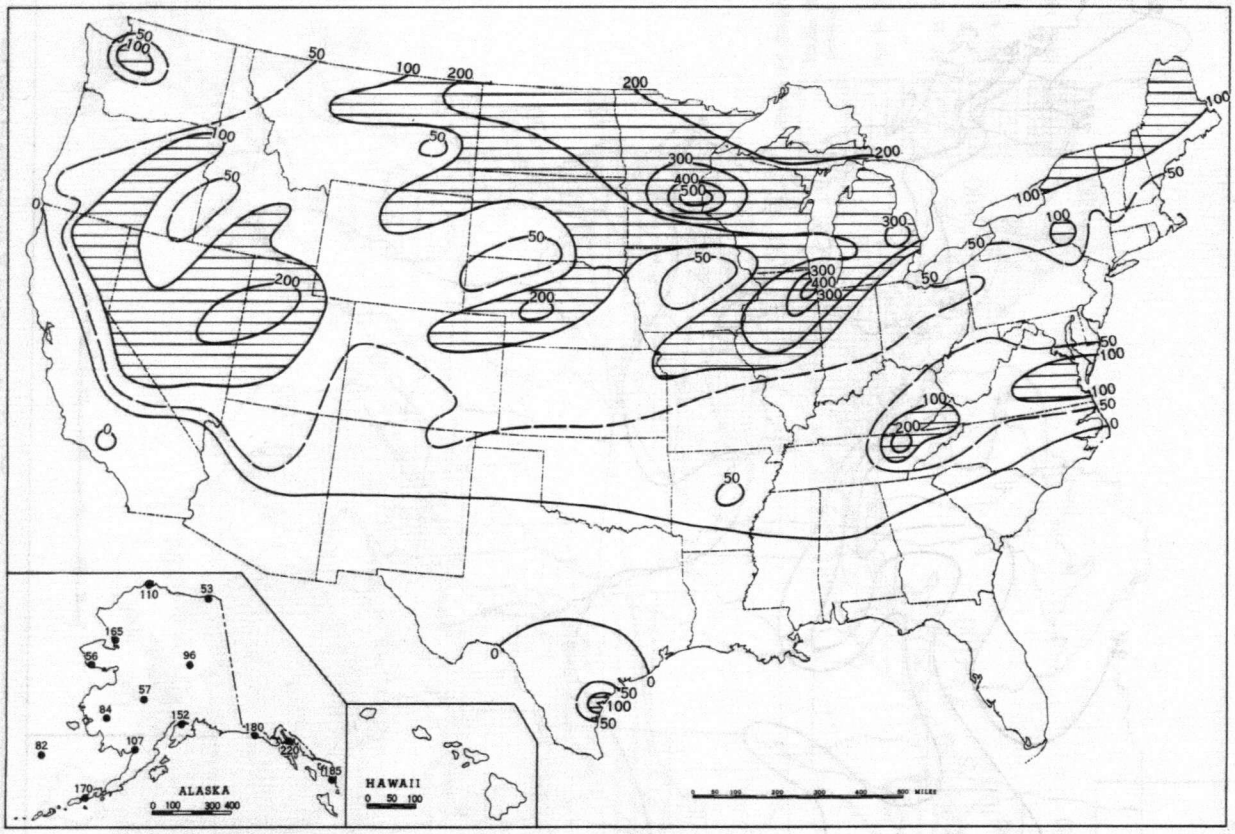

B. Depth of Snow on Ground (Inches), 7:00 a. m. E. S. T., January 30, 1967.

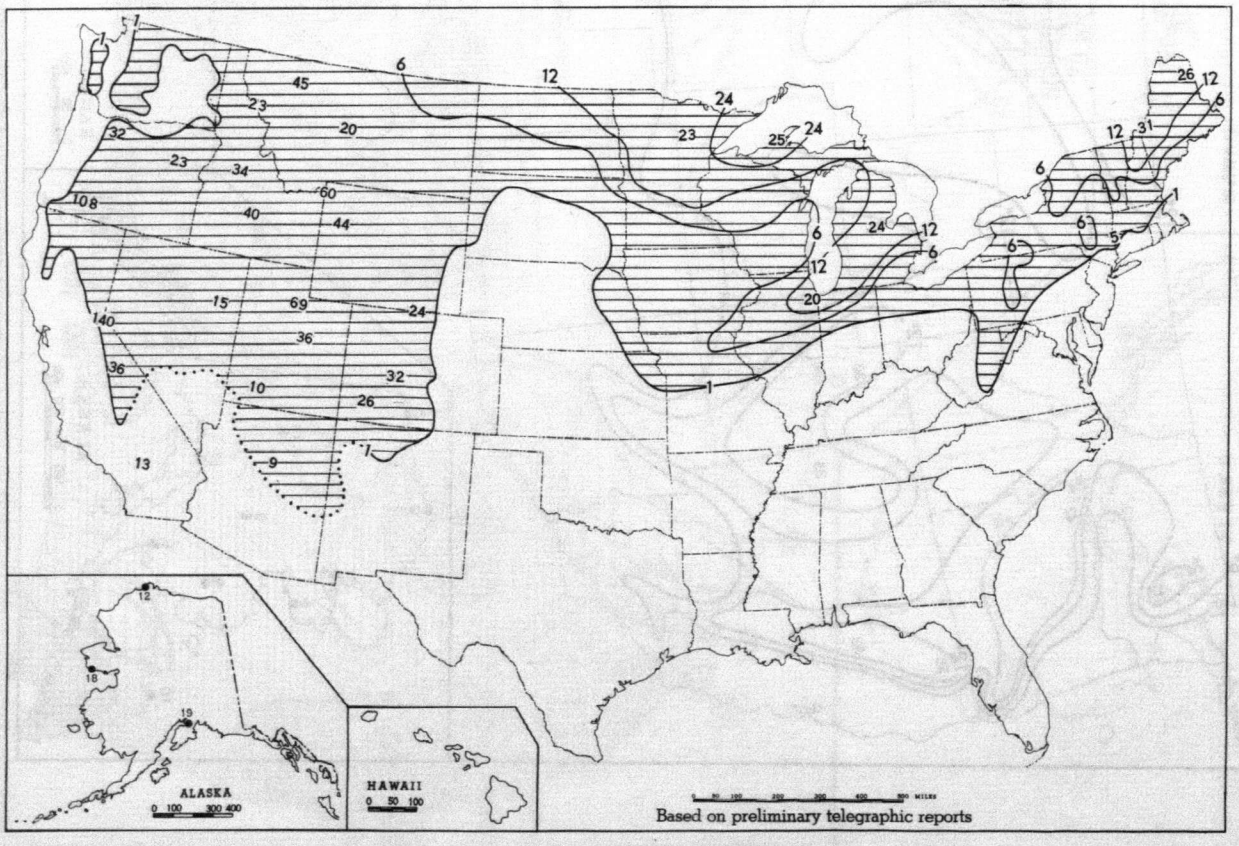

A. Amount of mean monthly snowfall is computed for Weather Bureau stations having at least 10 years of record.
B. Shows depth currently on ground at 7:00 a.m. E.S.T., of the Monday nearest the end of the month.
It is based on reports from Weather Bureau and cooperative stations.

Chart VI. A. Percentage of Possible Sunshine, January 1967.

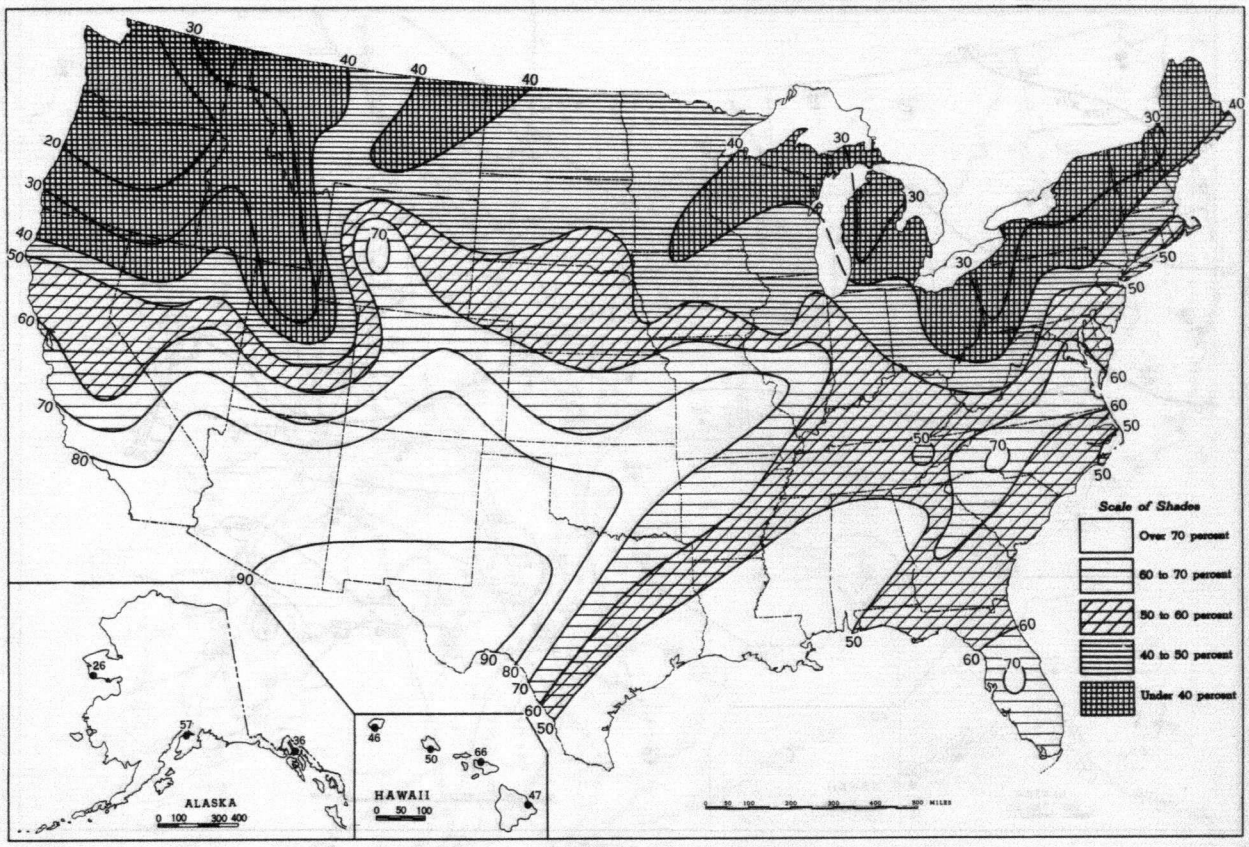

B. Percentage of Mean Monthly Sunshine, January 1967.

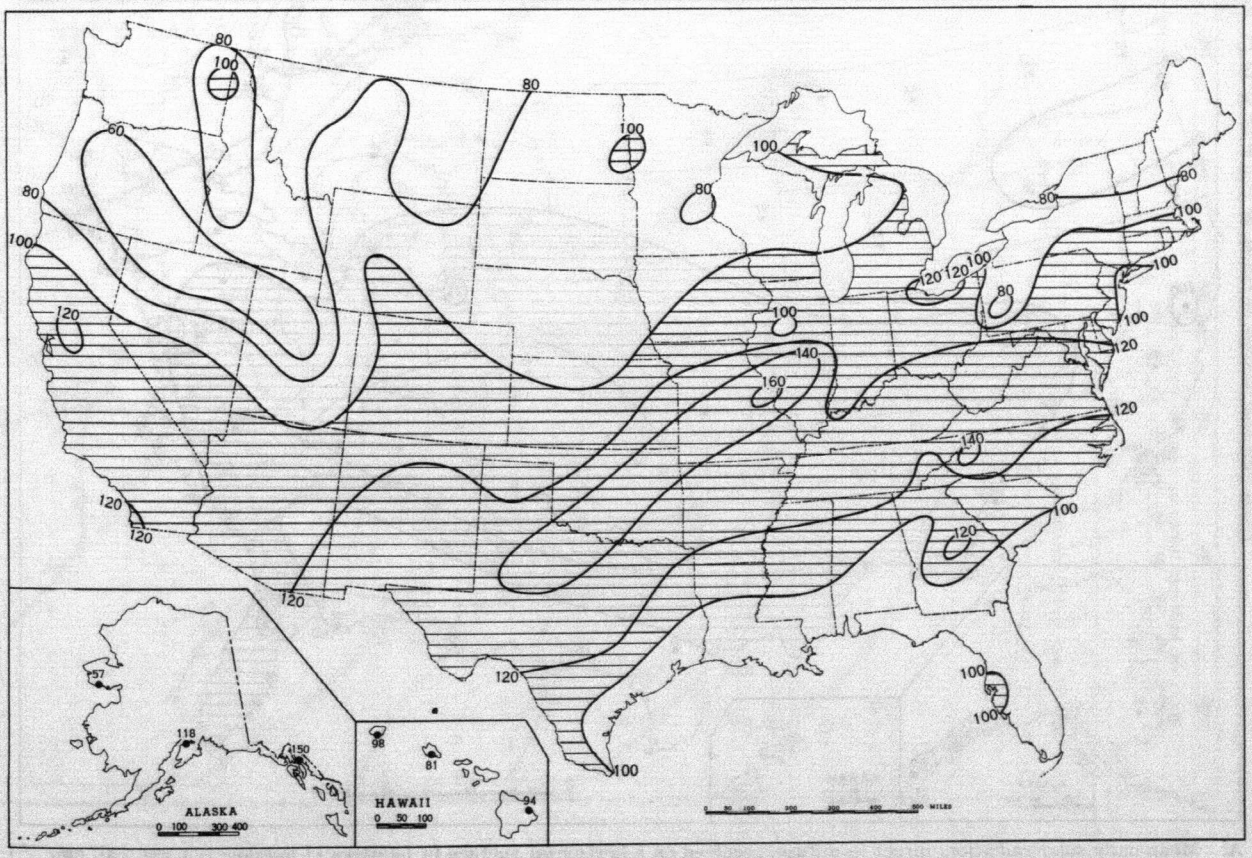

A. Computed from total number of hours of observed sunshine in relation to total number of possible hours of sunshine during month. B. Means are computed for stations having at least 10 years of record.

Chart VII. A. Average Daily Values of Solar Radiation, Langleys, January 1967.

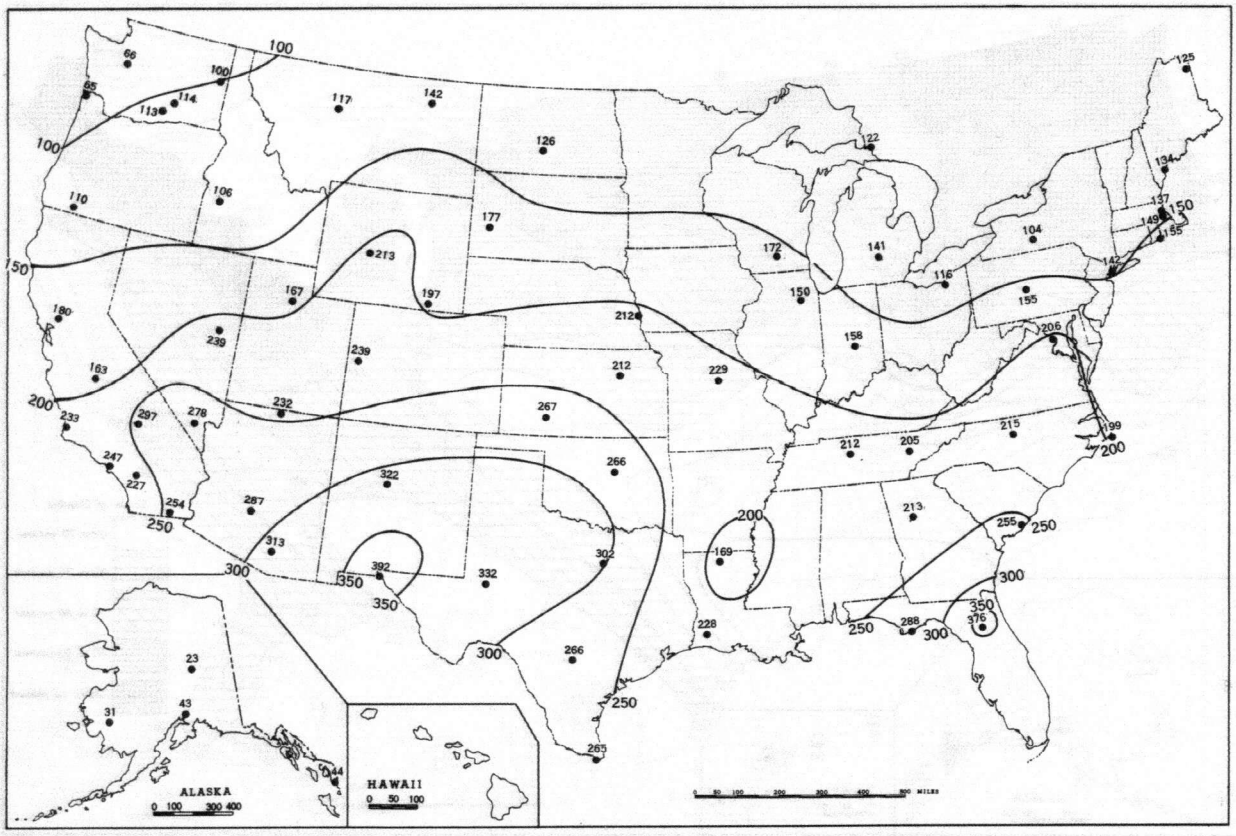

B. Percentage of Mean Daily Solar Radiation, January 1967.

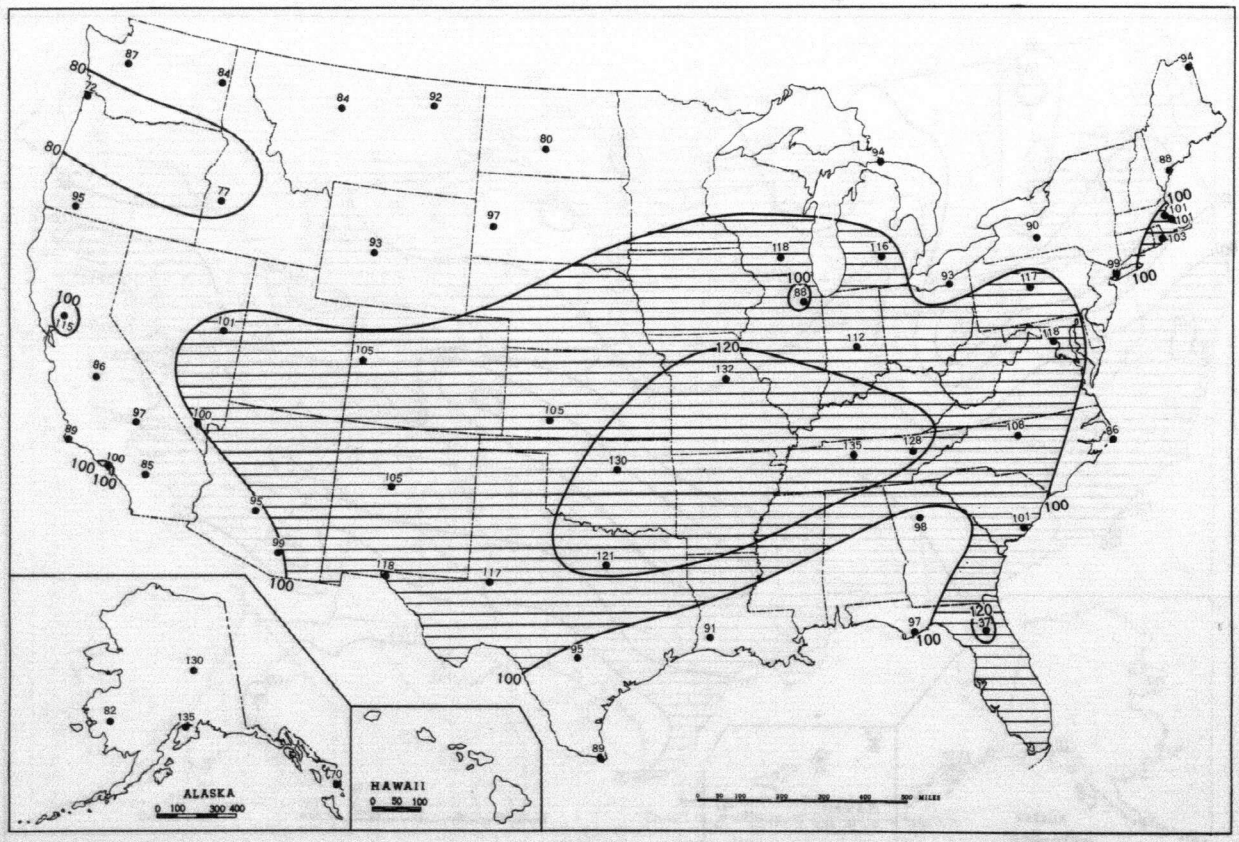

A. Mean daily solar radiation, direct + diffuse, received on a horizontal surface in langleys (1 langley = 1 gm. cal. cm. $^{-2}$) and recorded in International Pyrheliometer Scale of 1956. B. Percentage of the mean based on at least 5 years of record during the period 1950-60, and corrected to the International Pyrheliometer Scale of 1956.

Chart VIII. Tracks of Centers of Anticyclones at Sea Level, January 1967.

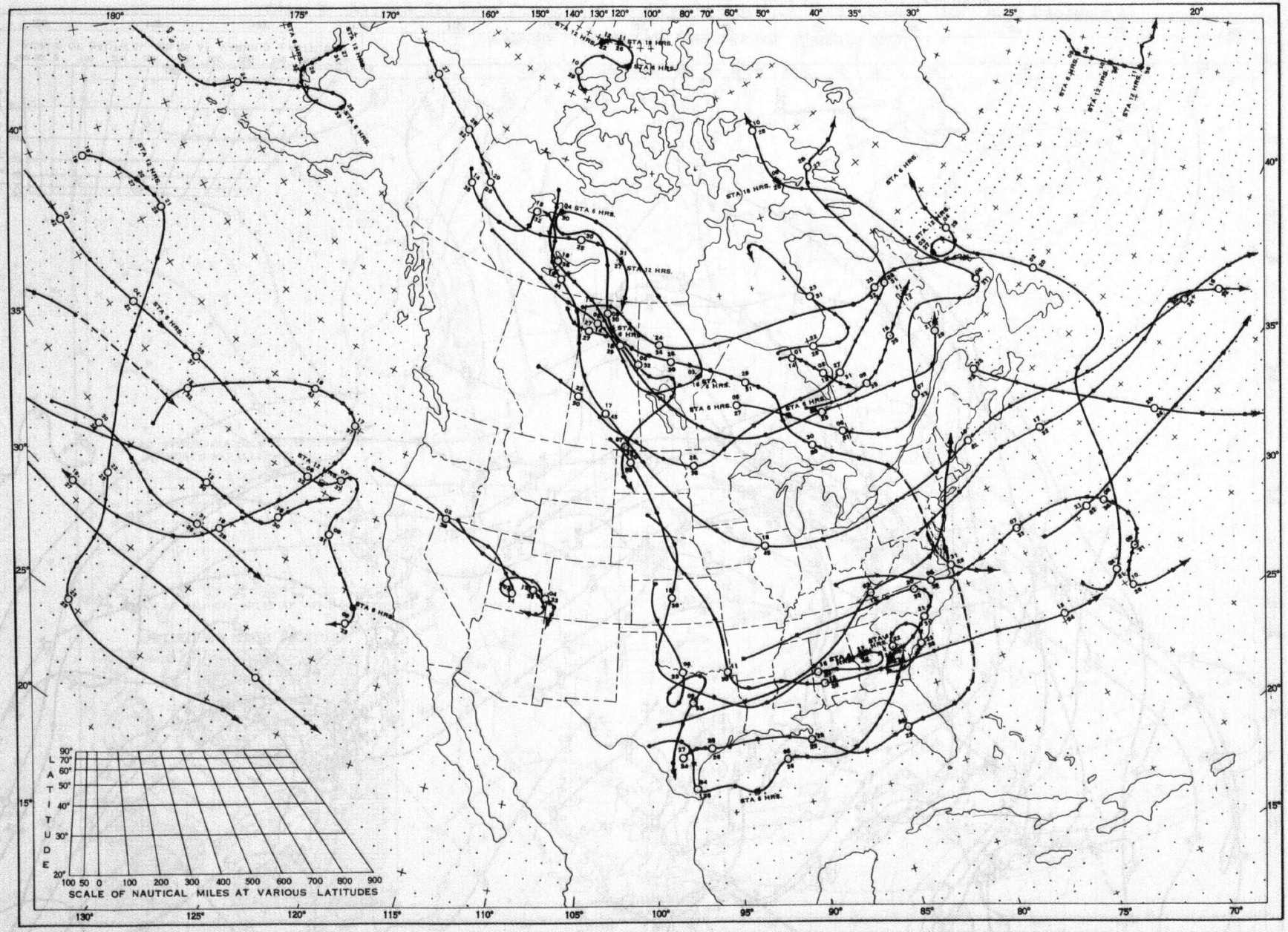

Circle indicates position of center at 7:00 a. m. E. S. T. Figure above circle indicates date, figure below, pressure to nearest millibar. Dots indicate intervening 6-hourly positions. Squares indicate position of stationary center for period shown. Dashed line in track indicates reformation at new position. Only those centers which could be identified for 24 hours or more are included.

Chart IX. Tracks of Centers of Cyclones at Sea Level, January 1967.

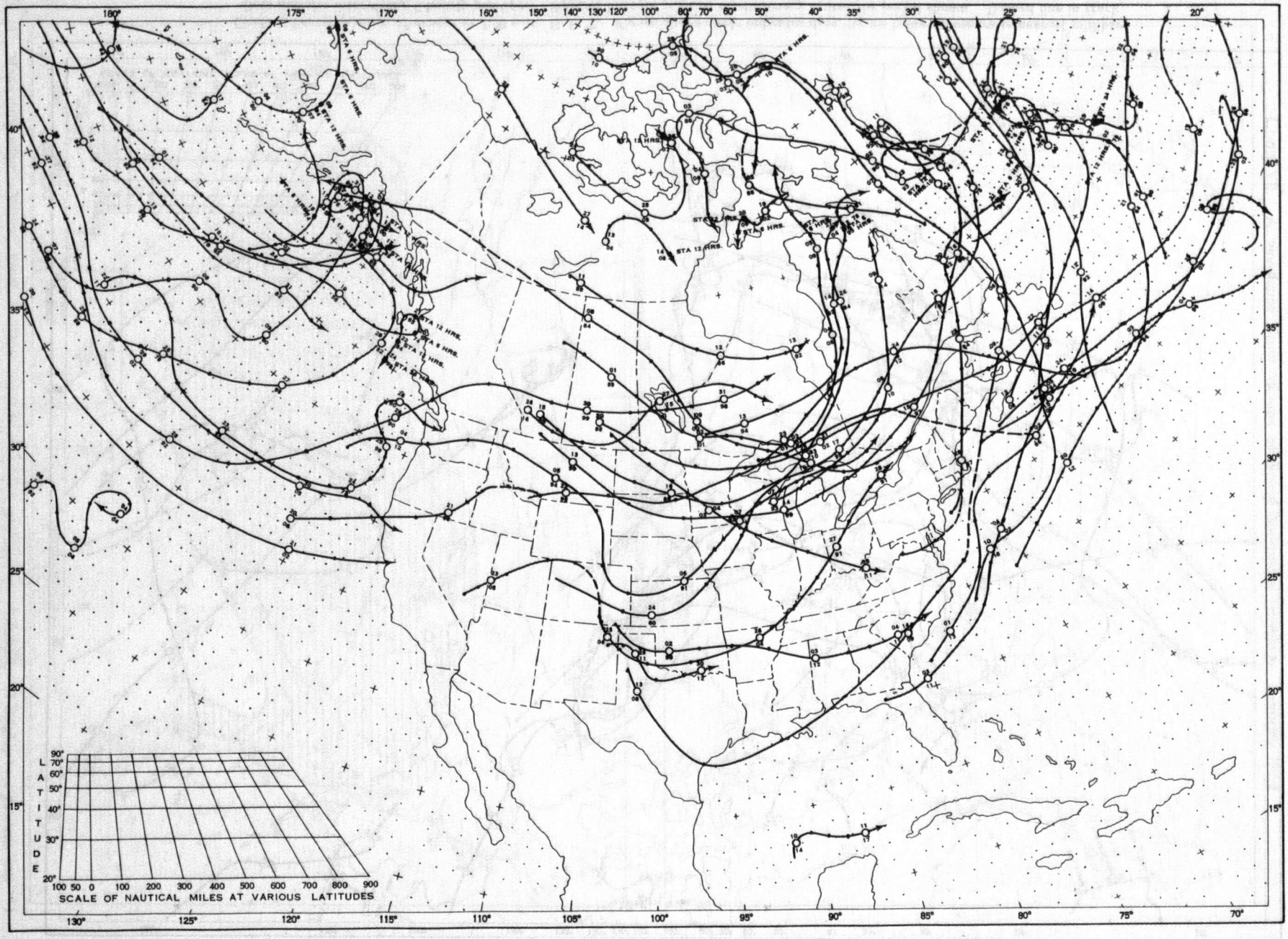

Circle indicates position of center at 7:00 a. m. E. S. T. See Chart VIII for explanation of symbols.

Chart X. Average Sea Level Pressure (mb) and Resultant Surface Wind, January 1967. Inset: Departure of Average Pressure (mb) from Normal, January 1967.

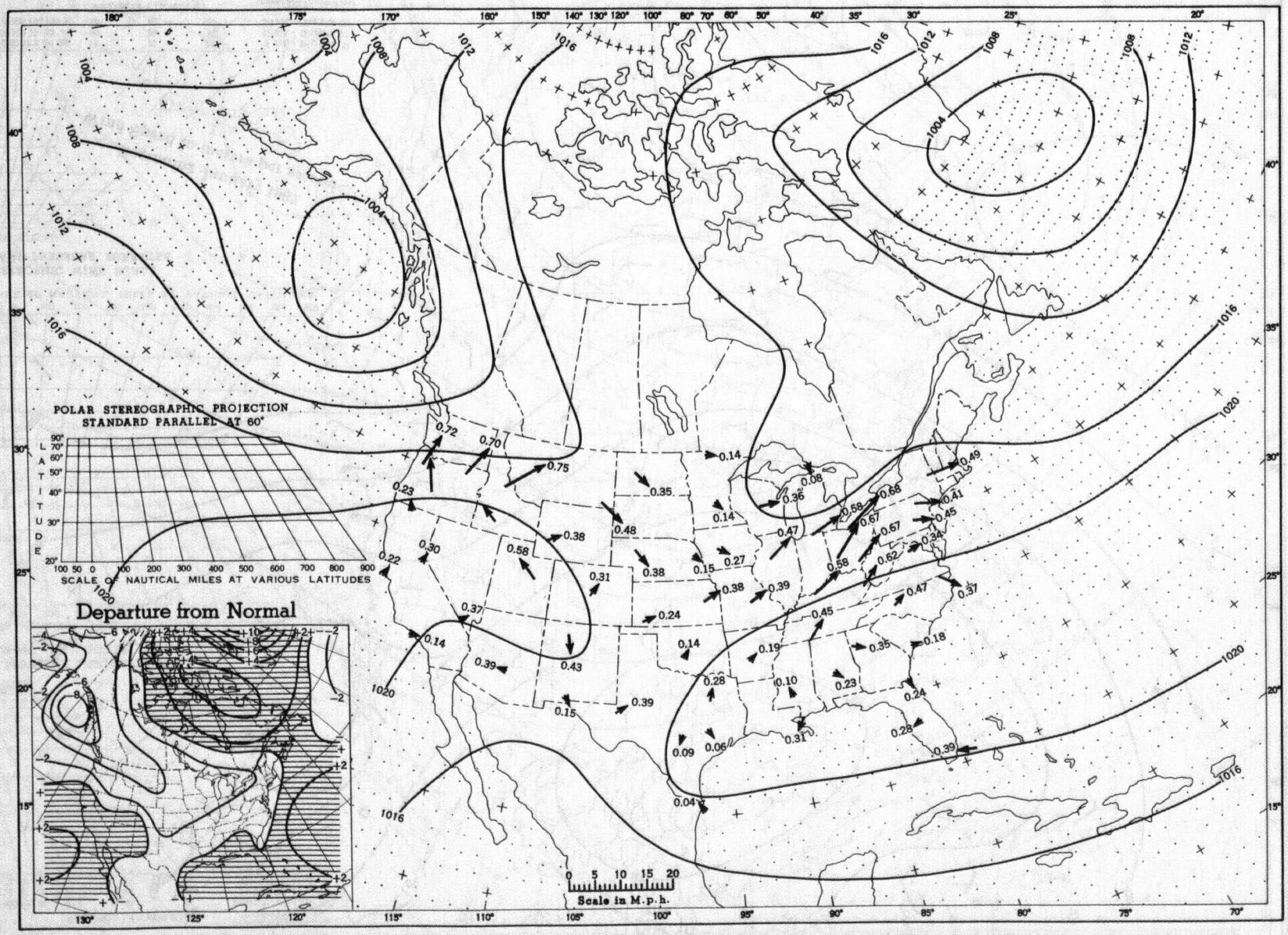

Average sea level pressures are obtained from eight daily 3-hourly observations. Resultant wind directions and speeds are shown by arrows. Constancy ratios (resultant speed÷average speed) are shown to two decimal places. Pressure normals are computed for stations having at least 10 years of record and for 10° intersections in a diamond grid over the oceans.

Chart XI. 850-mb. Surface, 1200 GMT, January 1967. Average Height and Temperature, and Resultant Winds.

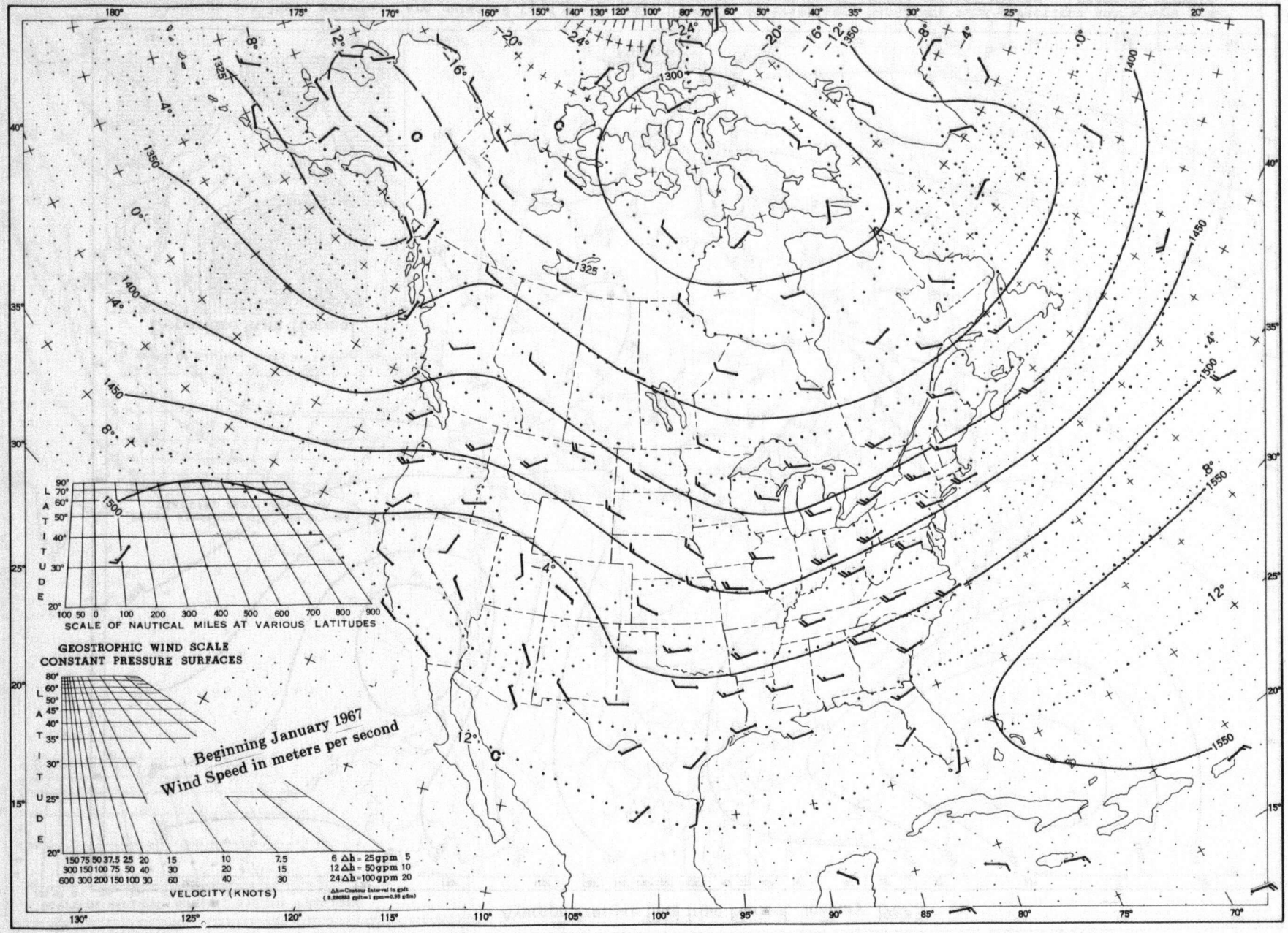

Height in geopotential meters (1 g.p.m. = 0.98 dynamic meters). Temperature in °C. Wind speed in meters per second; flag represents 25 mps, full feather 5 mps, and half feather 2.5 mps. All wind data are based on rawin observations.

Chart XII. 700-mb. Surface, 1200 GMT, January 1967. Average Height and Temperature, and Resultant Winds.

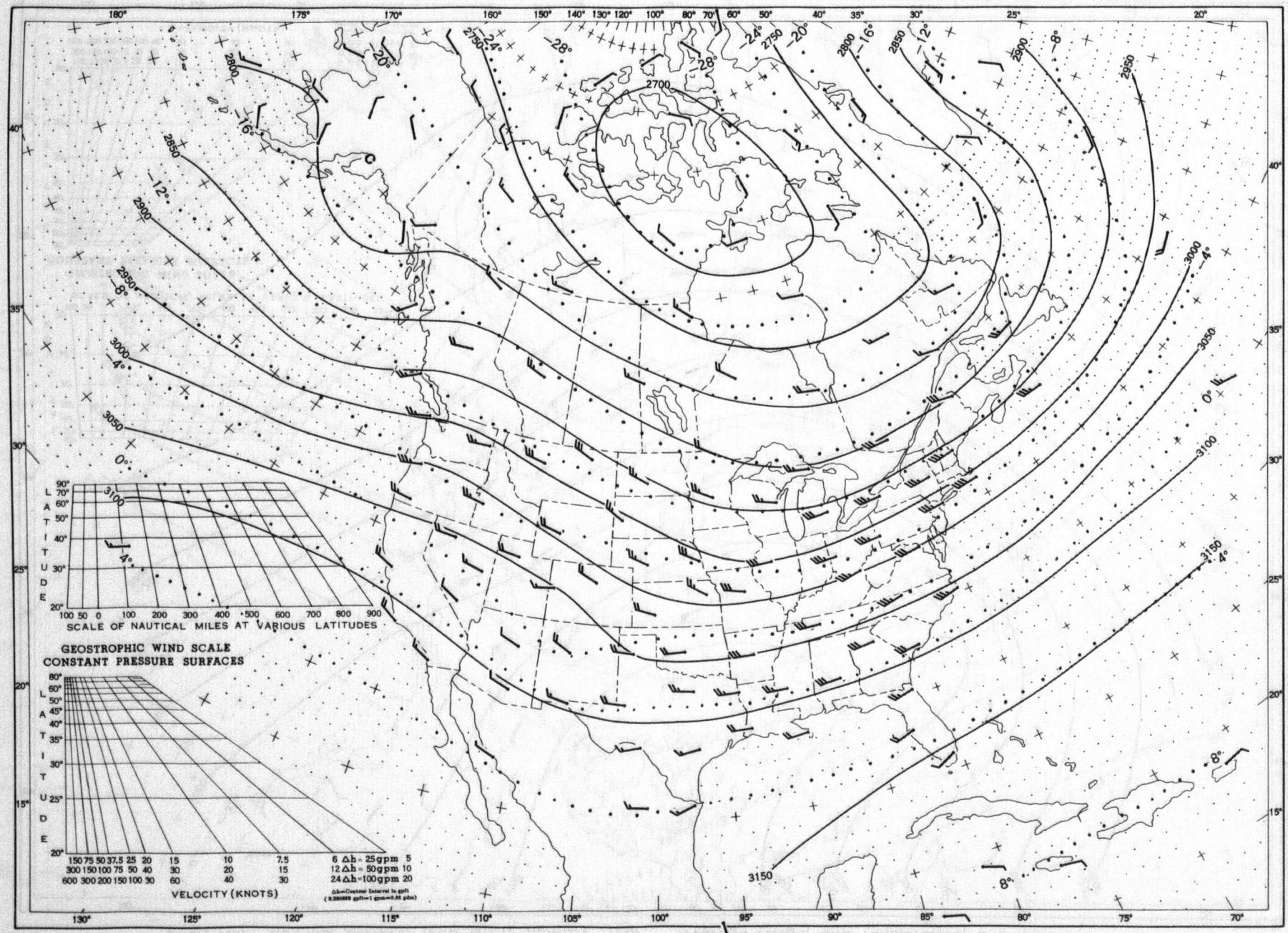

See Chart XI for explanation of map.

Chart XIII. 500-mb. Surface, 1200 GMT, January 1967. Average Height and Temperature, and Resultant Winds.

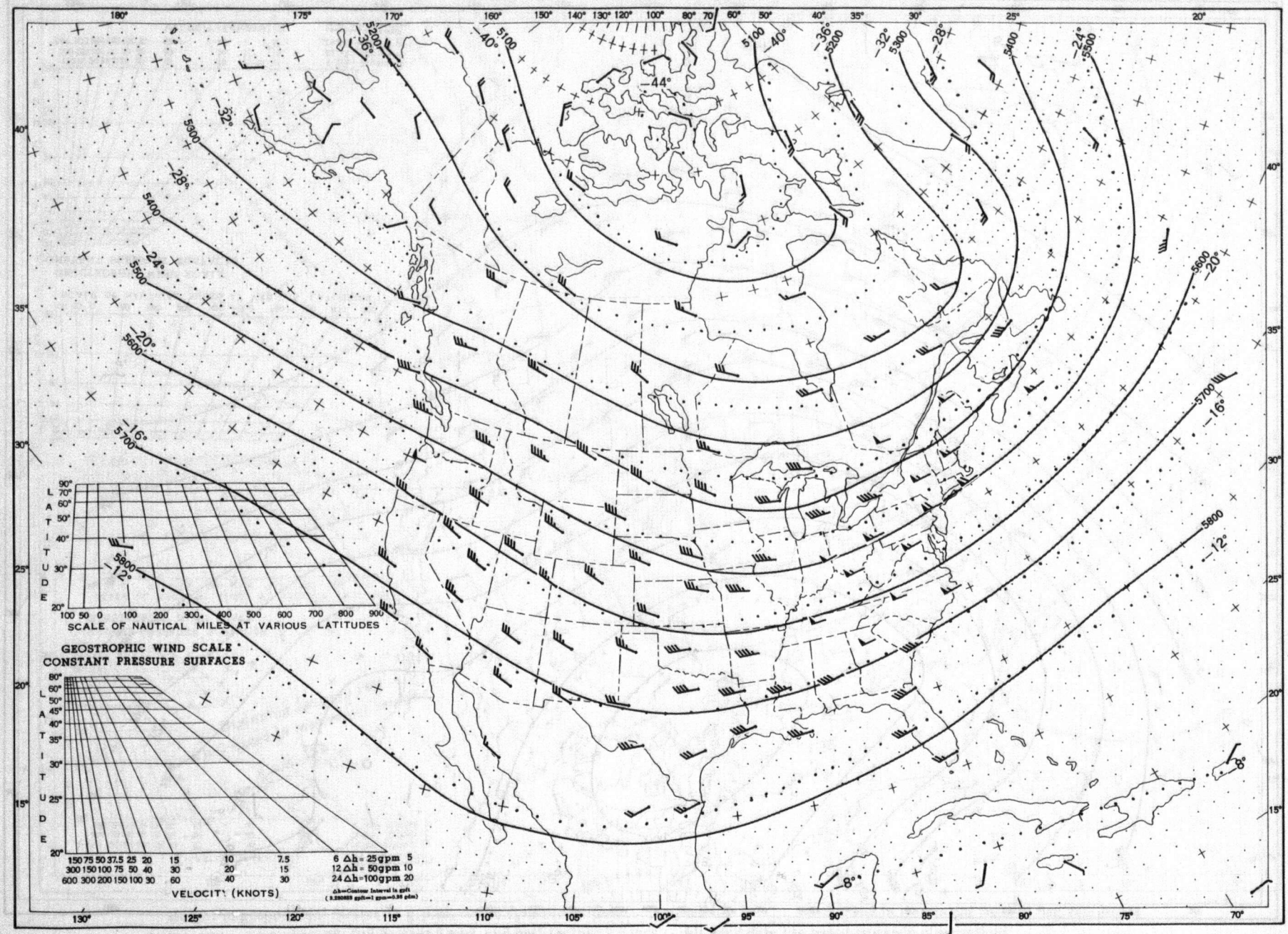

See Chart XI for explanation of map.

Chart XIV. 300-mb. Surface, 1200 GMT, January 1967. Average Height and Temperature, and Resultant Winds.

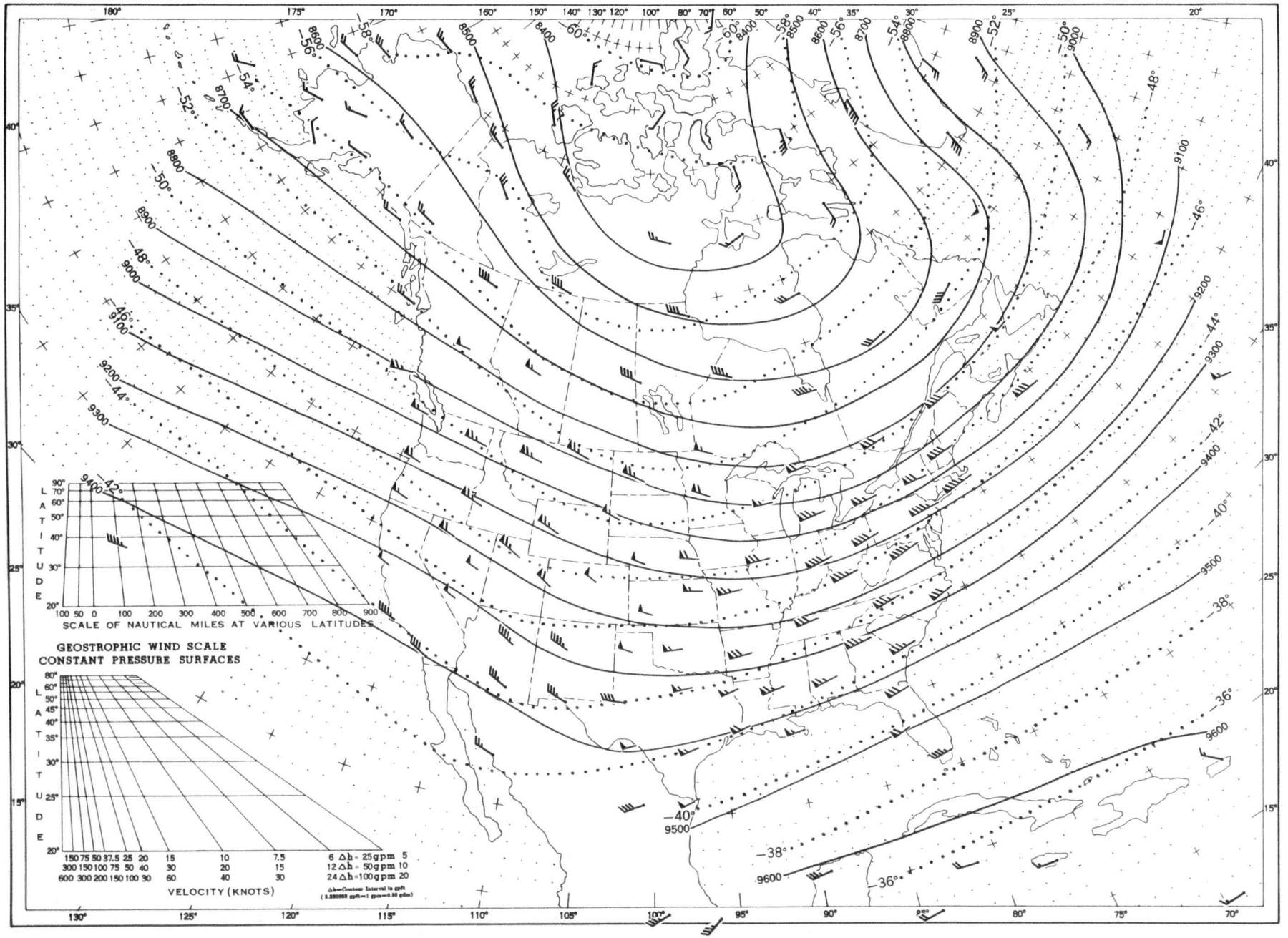

See Chart XI for explanation of map.

Chart XV. 200-mb. Surface, 1200 GMT, January 1967. Average Height and Temperature, and Resultant Winds.

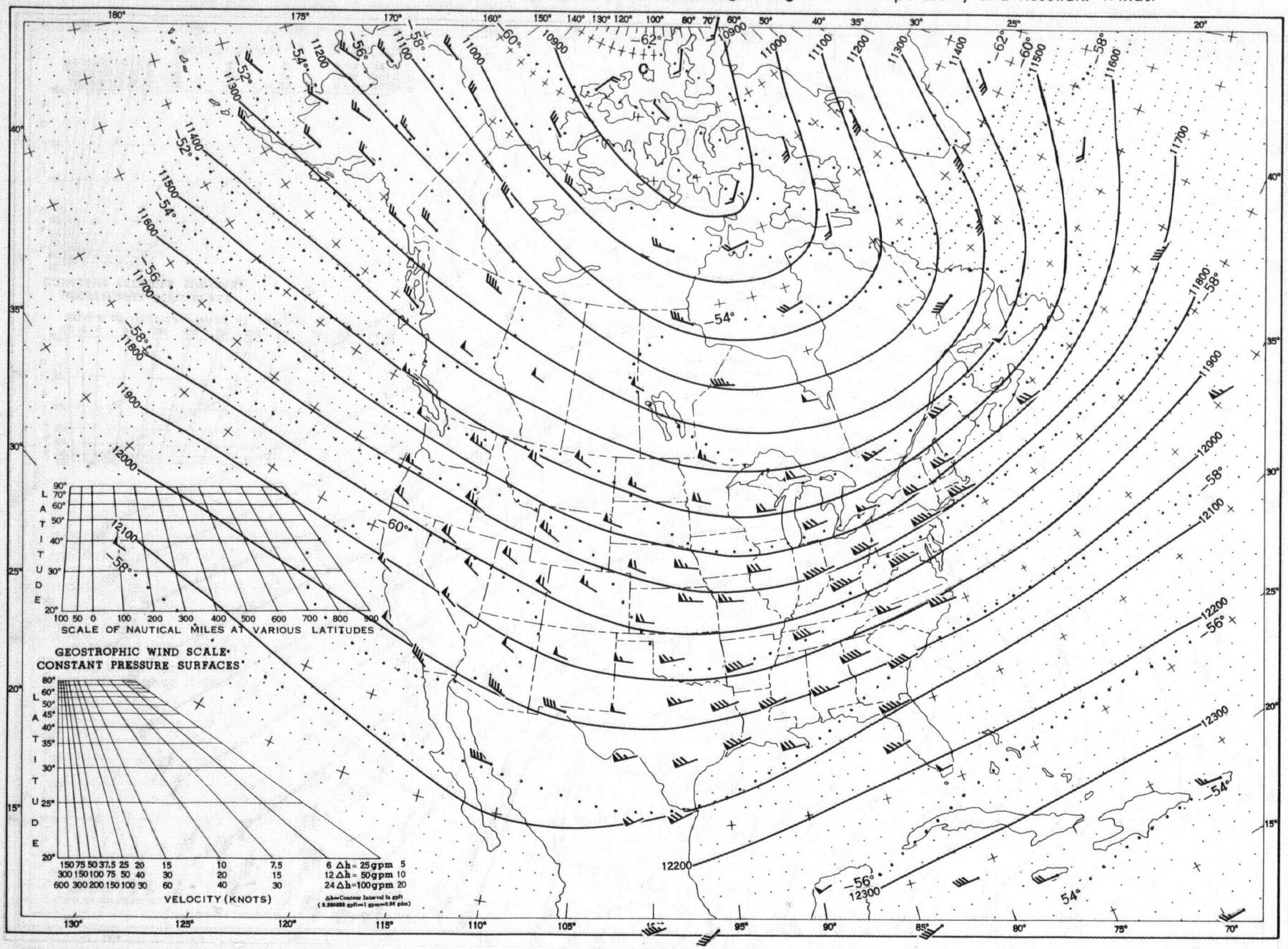

See Chart XI for explanation of map.

Chart XVI. 100-mb. Surface, 1200 GMT, January 1967. Average Height and Temperature, and Resultant Winds.

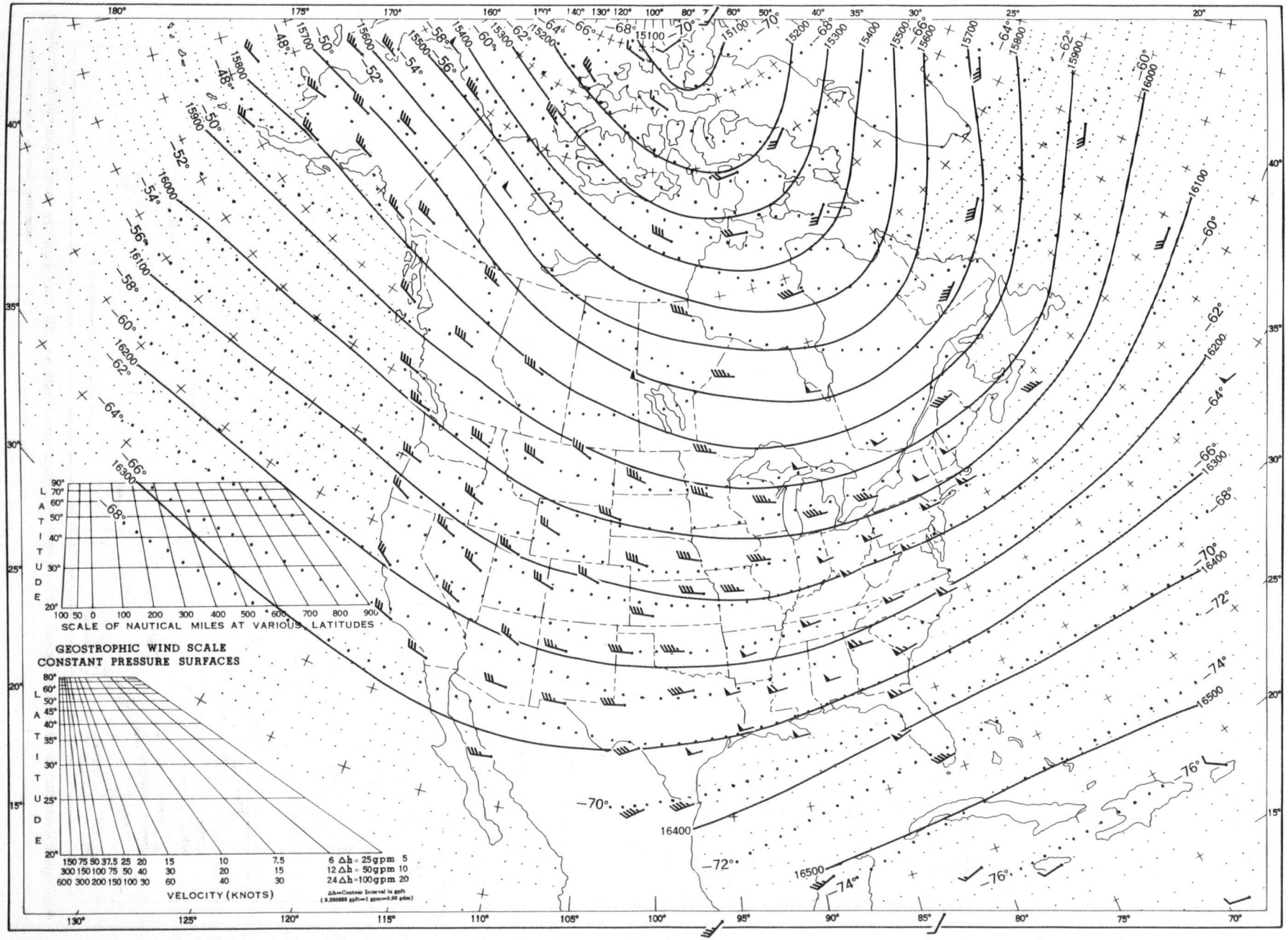

See Chart XI for explanation of map.

Chart XVII. A. 50-mb. Surface, 1200 GMT, January 1967. Resultant Winds.

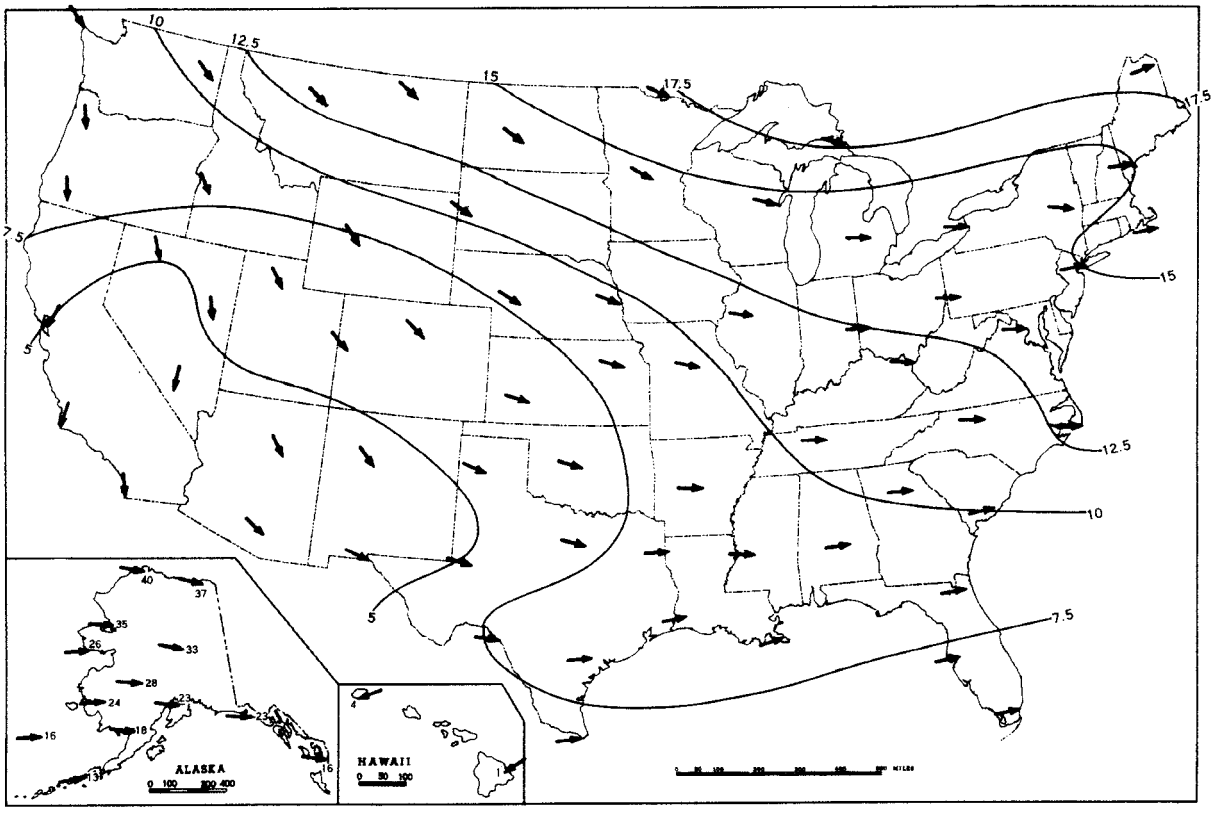

B. 30-mb. Surface, 1200 GMT, January 1967. Resultant Winds.

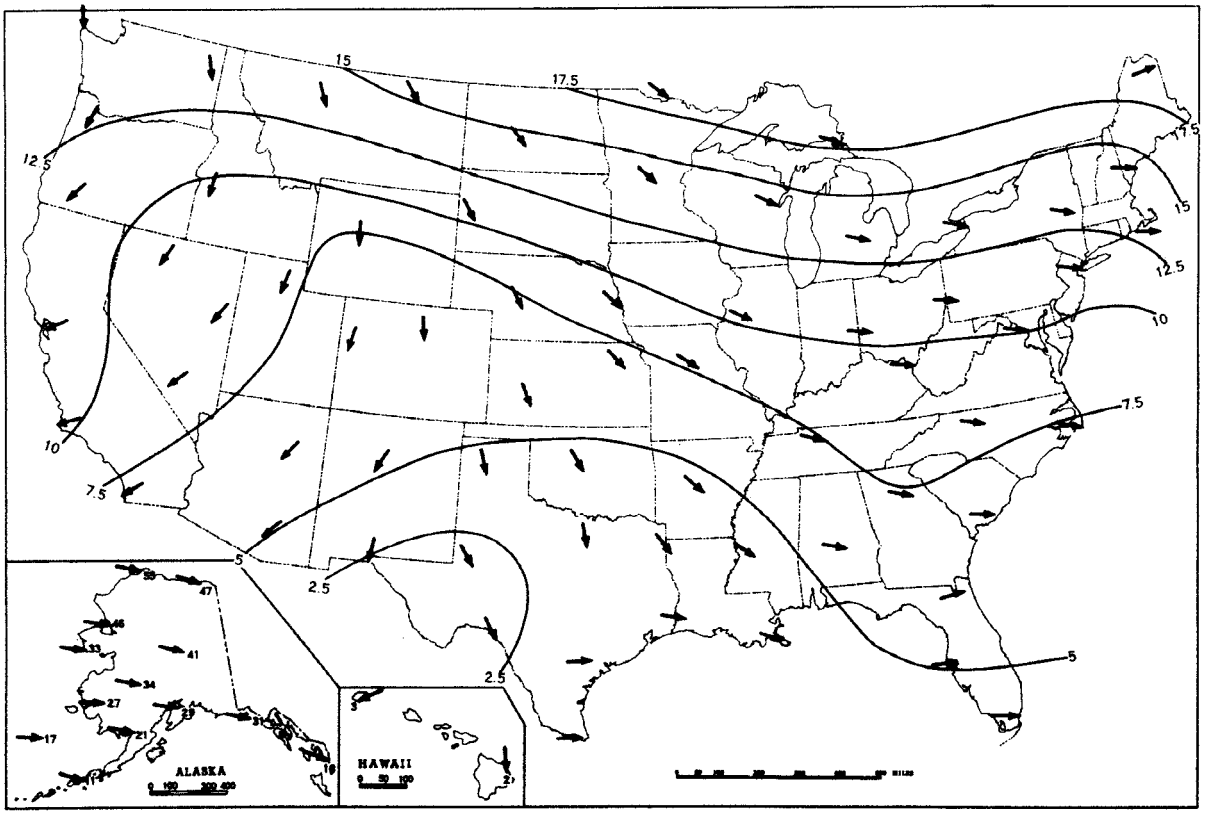

Wind speed (isotachs) in meters per second. Arrows show resultant wind direction. All wind data are based on rawin observations.

USCOMM-ESSA-Asheville, N. C. -5/15/67-1950