ISSN 0364-6041

CLIMATOLOGICAL DATA
TEXAS
OCTOBER 1991
VOLUME 96 NUMBER 10

MONTHLY PRECIPITATION DEPARTURE FROM
INDIVIDUAL STATION NORMALS (1951–1980)

M INCOMPLETE DATA FOR THE MONTH
▿ EXACTLY NORMAL
○○○◯ 5,10,20,..50% OR MORE BELOW NORMAL
●●●● 10,20,40,..100% OR MORE ABOVE NORMAL

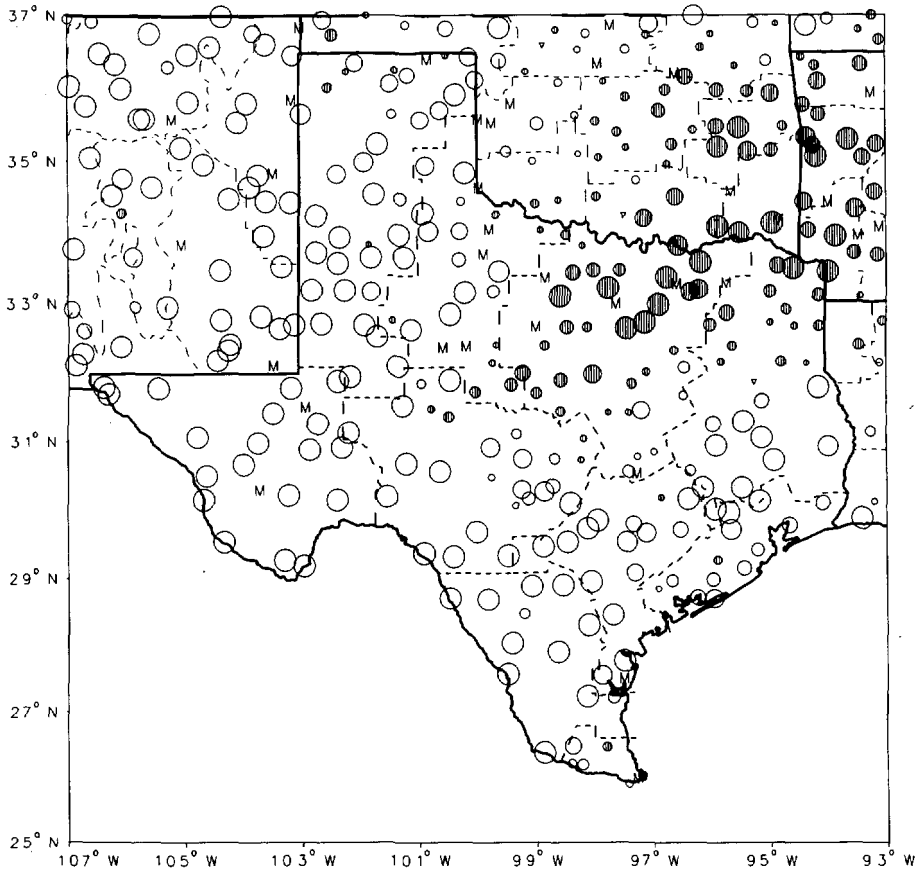

CIRCLE DIAMETER IS PROPORTIONAL TO DEPARTURE ON A CONTINUOUS SCALE

"I CERTIFY THAT THIS IS AN OFFICIAL PUBLICATION OF THE NATIONAL OCEANIC AND ATMOSPHERIC ADMINISTRATION (NOAA). IT IS COMPILED USING INFORMATION FROM WEATHER OBSERVING SITES SUPERVISED BY NOAA/NATIONAL WEATHER SERVICE AND RECEIVED AT THE NATIONAL CLIMATIC DATA CENTER (NCDC), ASHEVILLE, NORTH CAROLINA 28801."

Kenneth D. Wadlen

DIRECTOR, NATIONAL CLIMATIC DATA CENTER

noaa

NATIONAL OCEANIC AND ATMOSPHERIC ADMINISTRATION

NATIONAL ENVIRONMENTAL SATELLITE, DATA AND INFORMATION SERVICE

NATIONAL CLIMATIC DATA CENTER ASHEVILLE NORTH CAROLINA

TEMPERATURE AND PRECIPITATION EXTREMES

TEXAS			
HIGHEST TEMPERATURE	102	OCTOBER 13	3 STATIONS
LOWEST TEMPERATURE	12	OCTOBER 31	STRATFORD
GREATEST TOTAL PRECIPITATION	14.26M		BOYD
LEAST TOTAL PRECIPITATION	.00		19 STATIONS
GREATEST 1 DAY PRECIPITATION	7.65	OCTOBER 30	ROCKPORT
GREATEST TOTAL SNOWFALL	8.0		PANHANDLE
GREATEST DEPTH OF SNOW, OR ICE	6	OCTOBER 31	PANHANDLE

MONTHLY SUMMARIZED STATION AND DIVISIONAL DATA

TEXAS
OCTOBER 1991

STATION	TEMPERATURE (°F) AVERAGE MAXIMUM	AVERAGE MINIMUM	AVERAGE	DEPARTURE FROM NORMAL	HIGHEST	DATE	LOWEST	DATE	HEATING DEGREE DAYS	COOLING DEGREE DAYS	NO. OF DAYS MAX 90 OR ABOVE	MAX 32 OR BELOW	MIN 32 OR BELOW	MIN 0 OR BELOW	PRECIPITATION (IN) TOTAL	DEPARTURE FROM NORMAL	GREATEST DAY	DATE	SNOW, SLEET TOTAL	MAX. DEPTH ON GROUND	DATE	NO. OF DAYS .10 OR MORE	.50 OR MORE	1.00 OR MORE
TEXAS																								
HIGH PLAINS 01																								
AMARILLO WSO AIRPORT //R	73.5	43.5	58.5	-.7	92	17+	15	31	258	66	4	2	6	0	.64	-.75	.31	31	3.2	3	31	3	0	0
ANDREWS	81.3	51.0	66.2		92	17+	23	31	94	138	6	0	2	0	.10		.05	30+	.0	0		0	0	0
BIG SPRING	80.2	51.9	66.1	.7	92	12	27	31	91	131	4	0	1	0	3.37	1.63	2.60	27	.0	0		2	2	1
BORGER	75.4	44.8	60.1	-1.0	94	17	14	31	224	80	5	1	4	0	1.12	-.15	.44	31	4.4	4	31	3	0	0
BOYS RANCH	74.0	40.2	57.1		93	17	16	31	263	25	2	2	5	0	.48		.37	30	M .0	3	31	1	0	0
BRAVO	74.9	39.3	57.1		91	18	14	31	254	17	1	1	6	0	.51	-.44	.36	31	M .0	0		2	0	0
BROWNFIELD 2	78.2	45.8	62.0		92	4	19	31	144	56	3	1	3	0	.23	-1.54	.22	28	T	T		1	0	0
CANADIAN 1 ENE	78.3	45.3	61.8		98	17	19	31	187	96	5	1	4	0	.62	-.72	.50	28	3.0	0		2	1	0
CANYON	79.1M	45.7	62.4M	2.2	91	18+	19	30	137	78	6	0	4	0	.91	-.67	.60	31	.0	0		2	1	0
CLAUDE	72.4	42.5	57.5		90	4	15	31	267	42	1	1	6	0	.72		.61	31	3.0	3	31	2	1	0
CROSBYTON	76.6	46.3	61.5	.6	92	12	20	31	166	62	3	1	3	0	.47	-1.56	.24	31	T	T		2	0	0
DALHART 6 SW	72.3	35.8	54.1		90	18	13	31	333	2	1	1	9	0	1.36		.86	27	4.0	4	31	2	2	0
DALHART FAA AIRPORT	72.1	38.9	55.5	-1.2	91	17	13	31	303	16	3	2	7	0	1.68	.56	1.25	27	5.0	5	31	3	1	1
DENVER CITY 7 NW	77.9	43.2	60.6		92	18	17	31	164	33	2	1	3	0	T		.00	31+	T	T		0	0	0
DIMMITT 2 N	73.9	39.2	56.6		89	18	14	31	263	10	0	1	6	0	.47		.30	31	2.0	2	31	2	0	0
DUMAS	73.5	42.3	57.9		91	18	14	31	250	39	2	1	5	0	1.27		1.02	28	2.0	2	31	2	1	1
FLOYDADA	75.3	46.1	60.7		90	4	19	31	182	54	1	1	3	0	.27	-1.44	.25	28	.7	1	31	1	0	0
FOLLETT	73.9	42.6	58.3	-1.1	92	4	17	30	252	50	2	1	4	0	.80	-.51	.80	27	.0	0		1	1	0
FRIONA	74.3	40.9	57.6		90	18	13	31	244	20	1	1	4	0	1.73		1.25	28	2.0	T		2	1	1
GARDEN CITY	80.3	49.1	64.7		90	18+	27	31	95	93	2	0	1	0	M .05		.05	30	M .0	0		0	0	0
GRUVER	74.3	41.1	57.7		93	18	14	31	255	37	2	1	5	0	1.34	.18	.88	28	3.3	0		2	1	0
HART	75.6	41.7	58.7		91	4	23	31+	207	19	1	1	3	0	.05		.05	29	.0	0		0	0	0
HEREFORD	74.7	41.6	58.2	.4	90	4	15	31	230	24	1	1	4	0	.91	-.61	.52	28	2.5	3	31	2	1	0
LAMESA 1 SSE	78.2	45.8	62.0	-.4	91	18+	22	31	134	47	3	0	2	0	.66	-1.11	.54	28	.0	0		1	1	0
LEVELLAND	78.5	42.9	60.7	.7	93	18	18	31	164	40	3	1	3	0	.70	-1.28	.46	28	.5	0		2	0	0
LIPSCOMB	76.5	40.5	58.5		97	18	20	31	257	63	6	1	11	0	1.04	-.22	.63	28	1.5	2	31	2	1	0
LITTLEFIELD 2 NW	76.5	41.4	59.0		91	12+	16	31	207	26	2	1	3	0	.28	-1.34	.20	28	M .0	0		1	0	0
LUBBOCK WSFO AIRPORT R	77.0	47.3	62.2	1.2	92	17+	20	31	163	81	3	1	3	0	.57	-1.24	.40	27	.4	T		2	0	0
MC LEAN	74.7	47.2	61.0		90	3	17	31	196	79	1	1	3	0	1.30		1.10	27	.0	0		2	1	1
MIAMI	74.2	43.5	58.9	.0	94	18	17	31	240	56	2	1	5	0	.90	-.56	.47	31	1.5	2	31	2	0	0
MIDLAND WSO AP //R	79.3	49.8	64.6	.2	91	17+	26	31	107	101	5	0	2	0	.58	-.83	.56	27	.1	T		1	1	0
MIDLAND 4 ENE	81.5	51.0	66.3	1.6	91	17+	26	31	80	127	3	0	2	0	.00	-1.15	.00	31+	.0	0		0	0	0
MORTON	77.0	44.8	60.9		92	18	16	31	170	52	1	1	3	0	.55	-1.01	.30	27	1.5	T		3	0	0
MULESHOE 1	76.1	37.5	56.8	-1.0	89	4	14	31	249	4	0	1	3	0	.30	-1.13	.20	28	1.0	0		2	0	0
MULESHOE NATL WDLF REF	77.6	41.4	59.5		93	18	16	31	195	32	3	1	3	0	1.72		1.50	31	M .0	2	31	2	1	1
OLTON	75.1	42.2	58.7		90	4	16	31	215	26	1	1	3	0	.35		.30	31	2.0	0		1	0	0
PAMPA 2	73.6	43.7	58.7		93	18	15	31	245	57	2	1	5	0	.93	-.54	.47	31	3.3	3	31	2	0	0
PANHANDLE	74.6	44.0	59.3		92	3	15	31	227	59	4	2	3	0	.92	-.72	.46	31	8.0	6	31	2	0	0
PERRYTON 5 NNE	74.7	41.2	58.0		95	4	15	31	257	47	4	1	7	0	M 1.35		.77	28	6.0	0		2	2	0
PLAINS	77.8	44.5	61.2	1.3	92	18	18	31	158	46	1	1	3	0	.35	-1.50	.35	28	T	T		1	0	0
PLAINVIEW	75.0	44.9	60.0	-.1	91	18	17	31	197	49	1	1	3	0	1.12	-.56	.88	28	1.5	1	31	2	1	0
SEMINOLE	78.7	46.8	62.8	.7	91	18+	21	31	120	58	3	1	2	0	.18	-1.40	.11	28	.3	0		1	0	0
SILVERTON	75.6	44.2	59.9		92	18	18	31	200	50	2	1	3	0	1.21	-.34	.86	28	1.5	2	31	2	1	0
SPEARMAN	77.6	45.0	61.3	2.0	95	17+	15	31	211	106	6	1	4	0	.86	-.37	.60	28	3.0	3	31	2	1	0
STRATFORD	72.4	38.3	55.4	-1.9	92	18+	12	31	307	14	3	1	8	0	.66	-.36	.66	28	.0	0		1	1	0
TAHOKA	76.9	45.9	61.4		91	4	20	31	160	57	3	1	3	0	.97	-.63	.42	28	T	T		3	0	0
TULIA	76.1	41.8	59.0	-.2	92	4	16	31	212	33	3	1	3	0	.42	-1.10	.28	31	1.0	0		2	0	0
--DIVISIONAL DATA------->			59.9	-.2											.79	-.71			2.4					
LOW ROLLING PLAINS 02																								
ABILENE WSO AIRPORT //R	78.2	54.0	66.1	.2	93	11	30	31	110	151	2	0	2	0	2.47	.15	1.36	27	T	T		4	2	1
ANSON	78.1	53.7	65.9		94	11	29	31+	117	151	4	0	2	0	4.02		1.70	26	.0	0		4	3	2
ASPERMONT	79.4	49.1	64.3		96	12	27	31	124	109	4	1	2	0	1.27	-1.29	.57	28	M .0	0		4	1	0
BALLINGER 5 WSW	80.5	52.1	66.3	.6	92	11	31	31	82	130	4	0	1	0	3.85	1.55	1.97	28	.0	0		3	2	2

SEE REFERENCE NOTES FOLLOWING STATION INDEX

MONTHLY SUMMARIZED STATION AND DIVISIONAL DATA

TEXAS
OCTOBER 1991

STATION	TEMPERATURE (°F) AVERAGE MAXIMUM	AVERAGE MINIMUM	AVERAGE	DEPARTURE FROM NORMAL	HIGHEST	DATE	LOWEST	DATE	HEATING DEGREE DAYS	COOLING DEGREE DAYS	NO. OF DAYS MAX 90 OR ABOVE	MAX 32 OR BELOW	MIN 32 OR BELOW	MIN 0 OR BELOW	PRECIPITATION (IN) TOTAL	DEPARTURE FROM NORMAL	GREATEST DAY	DATE	SNOW, SLEET TOTAL	MAX. DEPTH ON GROUND	DATE	NO. OF DAYS .10 OR MORE	.50 OR MORE	1.00 OR MORE
CHILDRESS FCWOS AP	76.1	48.8	62.5	-.8	94	11	23	31	169	96	4	0	3	0	1.86	-.18	.80	30	3.3	2	31	4	2	0
CLARENDON	76.8	43.6	60.2	-.1	94	4	19	31	202	62	6	1	3	0	1.06	-.67	.63	28	M .0	0		2	1	0
COLEMAN	80.5	54.0	67.3	1.3	93	11	31	31	76	156	4	0	1	0	4.86	2.27	2.38	27	.0	0		5	3	2
COPPER BREAKS STATE PK	78.7	46.9	62.8		96	18	27	31	150	87	6	1	3	0	M 2.87		2.17	28	.0	0		3	2	1
GAIL	79.7	51.1	65.4		92	11	25	31	110	130	4	0	2	0	2.20	.22	2.20	27	.0	0		1	1	1
GUTHRIE	79.0	46.7	62.9		94	18	26	31	135	76	4	1	2	0	1.61	-.56	1.35	27	.5	0		2	1	1
HASKELL	79.5	52.2	65.9	.7	95	12	31	31	93	127	4	0	1	0	1.94	-.52	.87	28	T	T		4	1	0
HORDS CREEK DAM	80.2	52.4	66.3		94	12	29	31+	83	129	2	0	2	0	3.13		1.27	29	.0	0		3	3	2
JAYTON	77.8	48.3	63.1		93	12	25	31	138	86	4	1	2	0	1.60		1.25	28	M .0	0		3	1	1
LAKE COLORADO CITY	79.3	52.1	65.7		92	14	28	31	97	125	5	0	2	0	1.62		.81	28	.0	0		3	2	0
LAKE KEMP	78.3	52.8	65.6		93	18	31	31	107	131	4	0	1	0	2.59		1.86	28	.0	0		3	2	1
MATADOR	76.9	51.2	64.1	.6	92	12	22	31	142	122	3	1	3	0	1.15	-.87	.60	31	.5	1	31	2	2	0
MEMPHIS	80.5	47.8	64.2	1.7	96	18+	22	31+	130	113	8	0	3	0	M .70		.62	28	M .0	0		1	1	0
MUNDAY	82.8	52.1	67.5	1.6	96	12+	28	31	86	169	9	0	2	0	1.46	-1.34	.69	28	.0	0		4	1	0
PADUCAH	77.5	49.1	63.3		94	12	25	31	140	95	4	1	2	0	1.41	-.74	.91	28	1.0	1	31	2	2	0
POST	M	M	M		72	26	23	31			0	0	3	0	2.35	.52	2.22	27	T	T		1	1	1
QUANAH 5 SE	77.7	48.7	63.2	.1	95	12	27	31	139	91	4	1	2	0	3.15	.65	2.44	28	.2	0		2	2	1
ROSCOE	80.8	54.3	67.6	2.6	90	17+	26	31	91	177	2	0	2	0	M 1.72		.52	26	.0	0		4	3	0
ROTAN	82.0	50.2	66.1		94	12+	27	31	90	130	8	0	2	0	1.16	-1.19	1.16	28	.0	0		1	1	1
SEYMOUR	78.5	50.1	64.3	.1	93	18+	30	31	121	107	4	0	1	0	3.11	.34	1.82	28	.0	0		4	2	1
SHAMROCK 2	75.0	46.0	60.5		92	12	21	31	198	66	3	1	3	0	1.33		.78	28	M .0	0		2	2	0
SNYDER	M	M	M																M	M				
SPUR	77.6	46.6	62.1		93	12	25	31	154	72	4	1	2	0	2.13		1.47	28	M .0	0		3	1	1
STAMFORD 1	80.2	49.8	65.0		96	12	25	31	113	121	5	0	2	0	2.54	.22	1.49	28	.1	0		4	1	1
TRUSCOTT 2 NW	80.6	51.6	66.1		95	18	27	31	93	135	8	0	2	0	M 2.03		1.80	28	.0	0		2	1	1
TURKEY	79.2	49.8	64.5		94	17+	20	31	142	132	9	1	3	0	1.03		.56	30	.8	1	31+	3	1	0
VERNON 4 S	78.7	49.4	64.1	-1.7	96	12	31	31	123	102	5	0	1	0	3.13	.32	2.35	28	.0	0		3	1	1
WELLINGTON	79.9	49.0	64.5		94	17	25	30	130	120	7	1	3	0	.90	-1.19	.64	28	.0	0		2	1	0
WICHITA FALLS WSO R	78.5	51.8	65.2	.1	96	11	30	31	116	128	6	0	2	0	3.92	1.31	1.43	26	T	T		4	3	2
WINTERS 1 NNE	78.5	55.4M	67.0M		93	11	29	31	87	164	3	0	1	0	3.48	.99	3.34	26	.0	0		1	1	1
--DIVISIONAL DATA------->			64.7	.2											2.29	-.02			.4					
NORTH CENTRAL 03																								
ALBANY	80.2	53.1	66.7	1.6	94	11	31	31	84	144	4	0	1	0	3.95	1.51	2.02	28	.0	0		3	3	2
ARCHER CITY	81.4	52.3	66.9		93	17+	32	31	92	157	7	0	1	0	3.41	.75	1.17	26	.0	0		6	2	2
ARLINGTON	80.9	53.5	67.2		96	12	38	7+	68	144	7	0	0	0	12.56	9.35	5.68	27	.0	0		6	5	5
BARDWELL DAM	80.7	53.2	67.0		94	12	38	31	56	126	3	0	0	0	5.10		2.80	27	.0	0		5	3	2
BELTON DAM	82.9	57.5	70.2		95	14+	39	31	38	207	5	0	0	0	3.61		1.19	29	.0	0		4	3	2
BENBROOK DAM	79.9	54.1	67.0		95	12	38	31	70	140	4	0	0	0	12.59	9.60	6.36	27	.0	0		6	5	3
BONHAM	76.8	53.5	65.2	-.2	94	11	32	31	102	116	1	0	1	0	11.39	7.89	4.83	28	.0	0		7	5	4
BOWIE	78.0	55.3	66.7		92	11	35	31	86	145	1	0	0	0	4.58		2.70	28	.0	0		6	3	1
BRECKENRIDGE	M	M	M																M	M				
BRIDGEPORT	81.1	51.0	66.1	.6	96	11	36	31	90	129	7	0	0	0	9.59	6.73	5.70	26	.0	0		7	4	3
BROWNWOOD	83.3	49.9	66.6	-.2	95	12	33	31	72	128	8	0	0	0	4.98	2.02	2.06	20	.0	0		5	3	2
BURLESON	79.4	54.4	66.9		96	12	38	31	77	142	4	0	0	0	13.29		6.60	27	.0	0		5	4	3
CAMERON	83.2	59.3	71.3	1.7	96	13	43	31	35	237	7	0	0	0	3.29	-.14	1.45	1	.0	0		3	3	2
CLEBURNE	81.1	54.9	68.0	.4	98	11	37	31	67	169	6	0	0	0	9.38	6.14	2.68	29	.0	0		6	5	4
CORSICANA	79.2	55.5	67.4	.0	91	14	41	31	48	130	2	0	0	0	3.00	-.73	1.10	27	.0	0		5	3	1
DAL-FTW REG WSCMO AP R	80.0	56.1	68.1	.2	97	11	34	31	69	174	5	0	0	0	9.32	6.85	3.48	28	.0	0		5	5	3
DALLAS FAA AP	79.7	59.4	69.6	1.6	97	11	35	31	63	213	6	0	0	0	9.86	6.50	3.22	27	.0	0		5	5	4
DENISON DAM	78.0	53.6	65.8	.5	90	12	39	31	89	121	1	0	0	0	8.54	5.48	2.82	26	.0	0		7	5	4
DENTON 2 SE	M	M	M																M	M				
DUBLIN	78.4	53.9	66.2	.3	92	12	33	31	79	124	2	0	0	0	7.69	4.51	3.24	27	.0	0		5	3	2
EAGLE MOUNTAIN LAKE	80.5	56.5	68.5		96	11	36	31	72	189	4	0	0	0	7.38		2.85	26	.0	0		6	6	2
EASTLAND	79.4	50.6	65.0		94	12	31	31	94	102	2	0	1	0	4.26	1.42	3.18	27	.0	0		4	2	1
EVANT 1 SSW	81.5	55.8	68.7		94	13	36	31	59	181	6	0	0	0	5.18				.0	0		1	1	0
FERRIS	80.1	54.6	67.4		96	12	42	31	54	135	4	0	0	0	12.07	8.69	4.88	26	.0	0		6	4	4
GAINESVILLE 5 ENE	78.3	54.7	66.5		93	12	38	31	80	135	1	0	0	0	6.85		3.45	26	.0	0		7	5	2

SEE REFERENCE NOTES FOLLOWING STATION INDEX

MONTHLY SUMMARIZED STATION AND DIVISIONAL DATA

TEXAS
OCTOBER 1991

STATION	TEMPERATURE (°F) AVERAGE MAXIMUM	AVERAGE MINIMUM	AVERAGE	DEPARTURE FROM NORMAL	HIGHEST	DATE	LOWEST	DATE	HEATING DEGREE DAYS	COOLING DEGREE DAYS	NO. OF DAYS MAX 90 OR ABOVE	MAX 32 OR BELOW	MIN 32 OR BELOW	MIN 0 OR BELOW	PRECIPITATION (IN) TOTAL	DEPARTURE FROM NORMAL	GREATEST DAY	DATE	SNOW, SLEET TOTAL	MAX. DEPTH ON GROUND	DATE	NO. OF DAYS .10 OR MORE	.50 OR MORE	1.00 OR MORE
GATESVILLE	81.1	55.8	68.5	.4	95	13	35	31	61	175	5	0	0	0	3.40	.16	1.67	29	.0	0		4	2	2
GEORGETOWN LAKE	83.2	57.4	70.3		96	14	38	31	34	206	5	0	0	0	1.03		.57	30	.0	0		3	1	0
GLEN ROSE 2 W	80.8	47.8	64.3		97	11	32	31	120	104	6	0	1	0	10.60		4.84	27	.0	0		5	5	5
GOLDTHWAITE 1 WSW	80.8	56.6	68.7		93	14+	33	31	63	184	6	0	0	0	4.72	1.57	1.60	27	.0	0		5	4	3
GRAHAM	81.1	50.3	65.7	.3	96	11	33	31	87	116	7	0	0	0	9.13	6.54	4.62	25	.0	0		6	3	3
GRANGER DAM	82.8	57.8	70.3		94	14	41	31	29	201	4	0	0	0	1.86		.82	30	.0	0		4	2	0
GRAPEVINE DAM	80.3	55.5	67.9		93	14+	39	31	69	165	7	0	0	0	9.09	6.07	2.60	26	.0	0		6	6	4
GREENVILLE 7 NW	78.7	53.1	65.9	.6	94	12	42	31	76	111	3	0	0	0	9.76	6.08	4.62	29	.0	0		6	5	3
HENRIETTA	79.0	49.2	64.1	-1.1	95	12	31	6	118	96	5	0	1	0	3.27	.33	1.71	28	.0	0		5	2	1
HICO	80.2	53.3	66.8	-.3	93	13	35	31	84	149	4	0	0	0	8.88	5.41	4.00	26	.0	0		6	5	3
HILLSBORO	81.5	56.8	69.2	1.7	97	11	38	31	59	197	5	0	0	0	4.70	1.09	1.98	27	.0	0		5	3	2
JACKSBORO	79.0	52.8	65.9	-1.6	94	11	34	31	89	129	2	0	0	0	6.43	3.56	2.68	25	.0	0		6	3	3
JOE POOL LAKE	82.7	50.6	66.7		96	12	33	31	71	126	6	0	0	0	11.10		3.15	29	.0	0		6	5	4
KAUFMAN 3 SE	82.1	55.3	68.7	2.0	98	12	42	6	47	168	5	0	0	0	10.61	6.93	5.60	27	.0	0		7	4	3
KILLEEN 3 S	81.4	56.2	68.8		94	14	38	31	43	171	3	0	0	0	3.81		1.55	30	.0	0		5	2	2
LAVON DAM	79.6	54.3	67.0		90	14+	41	31	55	124	2	0	0	0	9.64	6.48	3.04	29	.0	0		6	5	5
MARLIN 3 NE	82.4	56.2	69.3	.6	95	13	39	31	44	187	6	0	0	0	3.70	.18	1.37	30	.0	0		5	3	2
MC GREGOR	81.9	55.5	68.7		95	12	38	31	40	165	4	0	0	0	3.64	.38	1.34	30	.0	0		5	2	2
MC KINNEY 3 S	80.5	55.3	67.9	1.1	95	12+	39	31	72	171	4	0	0	0	11.01	8.13	2.43	27	.0	0		6	5	5
MEXIA	85.5	48.9	67.2	-.7	97	14	34	31	46	123	7	0	0	0	3.19	-.35	1.43	30	.0	0		4	2	2
MINERAL WELLS FCWOS AP	81.5	53.6	67.6	.7	96	11	34	31	79	168	7	0	0	0	7.08	4.15	3.33	26	T	T		5	5	2
NAVARRO MILLS DAM	81.9	52.9	67.4		94	14+	38	31	52	135	5	0	0	0	4.47		2.31	27	.0	0		3	3	3
OLNEY	M	M	M		91	3	31	31			1	0	2	0	3.80		1.82	26	.0	0		4	2	2
PARIS	79.7	54.9	67.3	2.0	95	12	43	31	51	130	1	0	0	0	10.24	6.29	5.62	29	.0	0		6	4	3
PILOT POINT	81.7	56.4	69.1		93	12	42	31	60	193	9	0	0	0	9.20	5.98	3.40	27	.0	0		8	6	3
PROCTOR RESERVOIR	81.9	48.2	65.1		93	14+	31	31	91	99	6	0	1	0	7.85		4.48	27	.0	0		5	4	3
PUTNAM	80.3	55.0	67.7		93	11	31	31	90	181	3	0	1	0	3.25	.51	2.30	27	.0	0		5	2	1
RISING STAR	79.5	50.9	65.2	.5	93	13+	31	31	100	114	4	0	1	0	4.83	1.86	3.09	27	.0	0		4	3	1
SANGER	79.2	53.6	66.4		95	12	38	31	78	128	2	0	0	0	7.83		3.65	26	.0	0		6	5	2
SHERMAN	77.2	54.8	66.0	.8	94	11	31	31	90	130	1	0	1	0	8.20	4.99	3.56	26	.0	0		6	5	2
STEPHENVILLE WSMO	78.0	52.1	65.1		93	11	31	31	103	113	3	0	1	0	8.23		3.24	27	.0	0		6	5	2
STILLHOUSE HOLLOW DAM	83.0	52.3	67.7		95	14	34	31	53	143	5	0	0	0	5.19		1.69	28	.0	0		5	4	2
TAYLOR	84.1	56.9	70.5	1.9	96	14	41	31	31	210	6	0	0	0	2.78	-.76	1.20	29	.0	0		4	2	1
TEMPLE	76.8	51.1	64.0	-5.0	88	12	36	31	95	72	0	0	0	0	2.51	-.79	2.30	28	.0	0		1	1	1
THROCKMORTON	79.4	51.6	65.5	.4	94	12	31	31	102	126	4	0	1	0	2.84	.40	1.52	28	.0	0		5	2	1
WACO DAM	81.2	56.1	68.7		95	12	39	31	45	163	4	0	0	0	3.26		1.19	30	.0	0		5	3	1
WACO WSO AP R	83.1	56.7	69.9	1.1	97	11	36	31	57	219	7	0	0	0	3.58	.52	1.26	29	T	T		5	4	1
WAXAHACHIE	80.8	56.7	68.8	1.1	96	11	37	31	62	186	3	0	0	0	12.36	8.84	5.24	29	.0	0		5	4	3
WEATHERFORD	79.8	52.6	66.2	1.1	97	11	36	31	87	133	4	0	0	0	10.30	7.14	4.20	26	.0	0		6	5	5
WHITNEY DAM	81.4	53.2	67.3	.1	96	14+	37	31	62	141	4	0	0	0	5.22	1.85	1.56	27	.0	0		6	4	3
--DIVISIONAL DATA------->			67.4	.6											6.74	3.55			.0					
EAST TEXAS 04																								
ATHENS 3 SSE	81.1	53.9	67.5		92	11	41	31+	55	141	3	0	0	0	4.76	.95	3.60	29	.0	0		3	2	1
CARTHAGE	81.9	54.0	68.0		92	12	41	10+	43	140	3	0	0	0	3.05	.05	2.68	30	.0	0		3	1	1
CENTER	82.3	53.1	67.7	1.8	92	12	40	10+	48	141	4	0	0	0	1.05	-1.88	.52	30	.0	0		3	1	0
CENTERVILLE	83.0	53.0	68.0	.7	95	14	41	8+	47	147	5	0	0	0	2.57	-1.16	1.36	30	.0	0		3	2	1
CLARKSVILLE 2 NE	79.0	52.5	65.8	1.3	94	12	39	17+	69	102	2	0	0	0	8.70	4.77	5.87	29	.0	0		6	3	2
COLDSPRING 5 SSW	84.9	57.4	71.2		96	13	46	10+	14	212	5	0	0	0	1.65		1.03	30	.0	0		2	2	1
COLLEGE STATION FAA AP	83.8	59.2	71.5	2.2	96	12	37	31	36	244	4	0	0	0	2.86	-.56	1.19	29	T	T		3	3	2
CONROE	84.5	59.2	71.9	3.0	96	13	46	9	18	240	7	0	0	0	1.34	-2.43	.94	30	.0	0		2	1	0
CROCKETT	82.6	56.8	69.7	2.6	93	14+	45	10	28	181	3	0	0	0	.81	-2.52	.55	30	.0	0		2	1	0
DAINGERFIELD 9 S	81.2	56.4	68.8		95	12	43	16	42	166	2	0	0	0	5.18	1.90	2.08	30	.0	0		5	3	3
DEKALB	79.5	53.5	66.5		91	11	39	16	63	118	2	0	0	0	10.72	7.31	7.17	28	.0	0		7	4	3
EMORY	81.2	52.9	67.1		95	14+	42	8+	59	132	6	0	0	0	8.86	4.82	3.80	27	.0	0		5	3	3
FAIRFIELD	M	M	M		90	13					1	0		M	2.60		2.00	27	.0	0		3	1	1
FRANKLIN	81.7	57.1	69.4		95	13	38	31	42	186	3	0	0	0	4.40		2.00	1	.0	0		4	2	2
GILMER 2 W	81.6	52.2	66.9	1.8	95	12	38	7	67	133	3	0	0	0	3.34	.38	2.27	30	.0	0		5	1	1

SEE REFERENCE NOTES FOLLOWING STATION INDEX

MONTHLY SUMMARIZED STATION AND DIVISIONAL DATA

TEXAS
OCTOBER 1991

STATION	TEMPERATURE (°F) AVERAGE MAXIMUM	AVERAGE MINIMUM	AVERAGE	DEPARTURE FROM NORMAL	HIGHEST	DATE	LOWEST	DATE	HEATING DEGREE DAYS	COOLING DEGREE DAYS	NO. OF DAYS MAX 90 OR ABOVE	MAX 32 OR BELOW	MIN 32 OR BELOW	MIN 0 OR BELOW	PRECIPITATION (IN) TOTAL	DEPARTURE FROM NORMAL	GREATEST DAY	DATE	SNOW, SLEET TOTAL	MAX. DEPTH ON GROUND	DATE	NO. OF DAYS .10 OR MORE	.50 OR MORE	1.00 OR MORE
GROVETON	86.7	53.9	70.3		96	13	41	31	18	190	10	0	0	0	1.12	-1.96	.53	31	.0	0		2	2	0
HENDERSON	81.1	54.3	67.7	1.4	92	12	43	10+	48	138	2	0	0	0	5.26	1.96	3.00	29	.0	0		3	2	2
HUNTSVILLE	83.1	61.5	72.3	3.4	94	14	49	6	17	251	3	0	0	0	1.22	-2.20	1.18	30	.0	0		1	1	1
IRON BRIDGE DAM	80.6	53.3	67.0		96	13	43	31+	55	123	3	0	0	0	8.35		3.31	27	.0	0		5	3	3
JACKSONVILLE	81.3	55.7	68.5		93	12	42	31	44	159	3	0	0	0	2.90		1.37	30	.0	0		3	2	2
JEFFERSON	80.3	51.0	65.7		93	13+	38	17+	72	101	2	0	0	0	2.80	-.24	1.48	30	.0	0		5	2	1
LAKE FORK RESERVOIR	80.8	53.9	67.4		92	15+	42	31	46	127	4	0	0	0	8.34		3.20	29	.0	0		5	3	3
LIVINGSTON 2 NNE	83.5	56.0	69.8	2.1	93	13	42	10+	33	189	3	0	0	0	.88	-2.78	.46	30	.0	0		2	0	0
LONGVIEW	82.5	54.2	68.4		95	12	43	17+	41	151	3	0	0	0	3.22	.20	2.83	30	.0	0		3	1	1
LONGVIEW WSMO	81.4	57.3	69.4		93	11	39	31	32	174	3	0	0	0	4.75		2.73	29	.0	0		6	2	1
LUFKIN FCWOS R	84.4	56.0	70.2	2.0	96	12	40	31	26	193	7	0	0	0	1.93	-1.05	.95	31	.0	0		4	2	0
MADISONVILLE	85.1	57.6	71.4	2.2	98	13	42	31	27	232	8	0	0	0	1.11	-2.43	1.11	30	.0	0		1	1	1
MARSHALL	M	M	M																M	M				
MINEOLA 8 ENE	81.2	50.8	66.0		95	12	38	17+	78	116	3	0	0	0	5.78		2.20	29	.0	0		5	3	3
MOUNT PLEASANT	81.4	49.4	65.4	1.2	94	12	35	16	77	97	3	0	0	0	6.77	3.15	3.00	29	.0	0		4	3	3
MOUNT VERNON	78.0	54.5	66.3		91	12	42	8	62	106	1	0	0	0	8.82		4.38	29	.0	0		5	4	3
NACOGDOCHES	83.3	54.7	69.0		93	14	41	10+	36	168	3	0	0	0	3.17		2.13	30	.0	0		3	2	1
PALESTINE 2 NE	81.8	56.0	68.9	1.4	92	14+	42	31+	46	175	4	0	0	0	3.64	.08	1.78	29	.0	0		3	3	1
RUSK	80.7	57.8	69.3	2.2	91	12	48	16+	30	170	1	0	0	0	7.80	4.42	3.20	29	.0	0		6	5	2
SAM RAYBURN DAM	83.1	55.2	69.2		92	12	41	9	30	165	2	0	0	0	.88		.60	30	.0	0		2	1	0
SULPHUR SPRINGS	80.7	53.1	66.9	1.9	92	13+	41	7+	55	118	3	0	0	0	6.78	2.81	3.00	29	.0	0		6	4	3
TEXARKANA	79.2	55.0	67.1		91	12	43	17+	54	127	1	0	0	0	6.26		1.98	28	.0	0		5	4	4
TOLEDO BEND DAM	80.8	55.5	68.2		89	14+	41	10+	46	151	0	0	0	0	5.70		4.10	30	.0	0		3	2	2
TOWN BLUFF DAM	81.8	57.6	69.7		89	14+	43	9	27	180	0	0	0	0	1.32		.98	30	.0	0		2	1	0
TYLER	81.6	56.9	69.3		93	12	48	31	25	165	3	0	0	0	3.55		2.59	30	.0	0		2	2	1
WILLS POINT	77.6	56.6	67.1	.4	92	12	44	31	53	126	1	0	0	0	7.41	3.49	5.05	27	.0	0		5	2	2
WRIGHT PATMAN DAM & LA	78.4	48.7	63.6		90	12	38	16	97	61	1	0	0	0	6.82		3.05	29	.0	0		6	4	3
--DIVISIONAL DATA------->			68.4	1.5											4.40	1.02			.0					
TRANS PECOS 05																								
ALPINE	78.6	45.7	62.2	-.7	87	19+	27	31	106	26	0	0	1	0	M .00		.00	30+	M .0	0		0	0	0
BAKERSFIELD 2 NW	81.6	54.9	68.3		93	13	30	31	60	173	5	0	1	0	.02	-1.66	.02	23	.0	0		0	0	0
BALMORHEA	81.6	48.2	64.9		93	18	29	31	82	85	4	0	1	0	.16	-1.08	.16	31	.0	0		1	0	0
BOQUILLAS RANGER STN	89.8	51.0	70.4		98	5	43	31	11	185	21	0	0	0	.05	-.81	.05	22	.0	0		0	0	0
CANDELARIA	85.8	49.1	67.5		94	17	38	31	18	101	6	0	0	0	T	-.89	.00	31+	.0	0		0	0	0
CASTOLON	88.2	56.1	72.2		96	5	45	31	10	239	14	0	0	0	.07		.07	22	.0	0		0	0	0
CHISOS BASIN	74.1	50.9	62.5	-.4	80	19+	35	31	83	15	0	0	0	0	.09	-1.36	.08	22	.0	0		0	0	0
CORNUDAS SERVICE STN	79.8	42.2	61.0		89	18	26	31	129	14	0	0	2	0	.15	-.67	.11	28	.0	0		1	0	0
CRANE	80.4	51.6	66.0		93	4	30	31	77	114	5	0	1	0	.15		.15	30	T	T		1	0	0
DELL CITY 5 SSW	82.0	44.0	63.0		91	5	25	31	80	27	3	0	2	0	.21		.11	31	.0	0		2	0	0
DRYDEN	82.2	52.7	67.5		93	5	35	31	29	113	3	0	0	0	.00		.00	31+	.0	0		0	0	0
EL PASO 32 ENE	77.4	48.1	62.8		85	19+	26	31	103	40	0	0	1	0	.12		.10	31	M .0	1	31	1	0	0
EL PASO WSO AP R	81.7	49.1	65.4	1.8	92	18	33	31	66	88	5	0	0	0	.20	-.53	.12	30	.0	0		1	0	0
FORT DAVIS	78.5	42.7	60.6		87	18+	27	31	134	6	0	0	1	0	T		.00	31+	T	T		0	0	0
FORT HANCOCK 5 SSE	82.4	44.0	63.2		91	4+	32	29	85	38	2	0	1	0	.20		.20	1	.0	0		1	0	0
FORT STOCKTON	83.4	51.0	67.2	2.2	94	18+	30	31	57	133	9	0	1	0	.09	-1.00	.05	31	.0	0		0	0	0
GRANDFALLS 3 SSE	84.4	47.2	65.8		96	18+	31	31	66	99	12	0	1	0	.08		.08	23	.0	0		0	0	0
KENT 8 SE	77.0	48.6	62.8		86	19	25	31	102	40	0	0	1	0	.07		.07	31	.0	0		0	0	0
LA TUNA 1 S	82.0	48.8	65.4	1.2	92	3	32	31	70	90	4	0	1	0	.45	-.34	.25	30	.0	0		2	0	0
LAJITAS	87.3	53.5	70.4		94	17	45	31	8	183	10	0	0	0	T		.00	31+	.0	0		0	0	0
MARATHON	79.7	44.7	62.2		87	18	31	31	91	15	0	0	1	0	T	-1.04	.00	31+	.0	0		0	0	0
MARFA # 2	78.0	39.8	58.9		86	19+	24	31	182	0	0	0	2	0	T		.00	31+	.0	0		0	0	0
MONAHANS	86.0	47.5	66.8		97	4	28	31	53	116	11	0	1	0	M .03		.03	26	M .0	0		0	0	0
MOUNT LOCKE	72.8	49.1	61.0	2.3	80	19+	21	31	133	17	0	0	1	0	.02	-1.44	.02	27	.0	0		0	0	0
PANTHER JUNCTION	78.5	51.0	64.8		86	19+	33	31	56	56	0	0	0	0	T		.00	31+	.0	0		0	0	0
PECOS	83.0	47.4	65.2	-.3	95	18	29	31	75	86	8	0	1	0	.09	-.99	.09	31	T	T		0	0	0
PENWELL	81.3	49.0	65.2		92	18+	27	31	73	85	4	0	1	0	.22		.22	28	.0	0		1	0	0
PERSIMMON GAP	83.2M	51.6	67.4M		91	19+	37	31	32	103	3	0	0	0	.10		.06	22	.0	0		0	0	0

SEE REFERENCE NOTES FOLLOWING STATION INDEX

MONTHLY SUMMARIZED STATION AND DIVISIONAL DATA

TEXAS
OCTOBER 1991

STATION	TEMPERATURE (°F) AVERAGE MAXIMUM	AVERAGE MINIMUM	AVERAGE	DEPARTURE FROM NORMAL	HIGHEST	DATE	LOWEST	DATE	HEATING DEGREE DAYS	COOLING DEGREE DAYS	NO. OF DAYS MAX 90 OR ABOVE	MAX 32 OR BELOW	MIN 32 OR BELOW	MIN 0 OR BELOW	PRECIPITATION (IN) TOTAL	DEPARTURE FROM NORMAL	GREATEST DAY	DATE	SNOW, SLEET TOTAL	MAX. DEPTH ON GROUND	DATE	NO. OF DAYS .10 OR MORE	.50 OR MORE	1.00 OR MORE
PINE SPRINGS	72.7	48.7	60.7		82	5	18	31	153	27	0	1	2	0	.34		.16	28	M .0	0		2	0	0
PRESIDIO	88.4	55.0	71.7	1.2	96	5+	41	31	11	226	14	0	0	0	.00	-.78	.00	31+	.0	0		0	0	0
SALT FLAT	80.0	44.4	62.2		90	5+	26	31	109	30	2	0	1	0	.02		.01	28+	T	T		0	0	0
SANDERSON	80.1	50.4	65.3		96	5	33	31	59	73	4	0	0	0	.00	-1.37	.00	31+	.0	0		0	0	0
SHEFFIELD	80.7	48.7	64.7		92	13+	31	31	83	84	4	0	1	0	.31		.31	27	.0	0		1	0	0
SIERRA BLANCA 2 E	79.5	42.5	61.0		88	19	30	31+	124	9	0	0	2	0	.02		.02	28	T	T		0	0	0
TORNILLO 2 SSE	81.5	44.6	63.1		91	4+	32	29	88	33	3	0	1	0	.12		.05	31+	.0	0		0	0	0
VALENTINE	80.4	42.9	61.7		89	18	31	31+	118	22	0	0	2	0	.02		.01	27+	.0	0		0	0	0
VAN HORN	76.4	42.8	59.6		87	18	25	31	168	8	0	0	2	0	.00	-1.08	.00	31+	.0	0		0	0	0
WINK FAA AIRPORT	81.6	49.0	65.3	.4	94	3	27	31	86	105	10	0	2	0	.03	-1.24	.03	27	T	T		0	0	0
YSLETA	84.0	49.5	66.8	3.8	93	19+	35	31	53	112	6	0	0	0	.19	-.55	.14	30	.0	0		1	0	0
--DIVISIONAL DATA------->			64.7	.4											.10	-1.01			.0					
EDWARDS PLATEAU 06																								
AMISTAD DAM	84.8	60.4	72.6		97	5	37	31	24	265	6	0	0	0	.12		.12	31	.0	0		1	0	0
BIG LAKE 2	79.4	50.6	65.0		89	14	28	31	72	81	0	0	1	0	.33		.27	28	.0	0		1	0	0
BLANCO	82.2	55.4	68.8	1.9	94	14	40	31	42	170	3	0	0	0	1.47	-2.46	.88	30	.0	0		2	2	0
BOERNE	84.0	55.3	69.7	2.8	97	13	42	31	33	185	4	0	0	0	1.27	-2.06	.60	30	.0	0		2	1	0
BRACKETTVILLE	85.7	60.7	73.2		97	14+	39	31	17	281	8	0	0	0	.00	-2.61	.00	31+	.0	0		0	0	0
BRACKETTVILLE 22 N	83.6	58.9	71.3		97	13	36	31	23	224	4	0	0	0	.27		.17	31	.0	0		1	0	0
BRADY	82.1	53.5	67.8	2.1	95	14	32	31	63	159	5	0	1	0	2.13	-.35	.70	28	.0	0		5	3	0
BURNET	81.7	54.9	68.3		95	16	36	31	48	159	4	0	0	0	3.74	.29	1.60	30	.0	0		4	3	2
CAMP WOOD	82.0	57.2	69.6		94	13	38	31	29	177	4	0	0	0	1.40	-1.79	1.13	29	.0	0		2	1	1
CARTA VALLEY	85.6	57.1	71.4		94	18+	37	31	30	236	10	0	0	0	.28		.28	30	.0	0		1	0	0
COPE RANCH	79.5	48.5	64.0		90	14	28	31	96	72	1	0	1	0	.83	-.91	.58	28	.0	0		2	1	0
DEL RIO WSO AP	84.1	61.5	72.8	2.0	95	12	39	31	24	273	7	0	0	0	.17	-2.07	.11	30	.0	0		1	0	0
FREDERICKSBURG	80.2	55.4	67.8	.6	92	13+	34	31	58	152	3	0	0	0	1.80	-1.38	1.16	30	.0	0		3	1	1
HUDSPETH RIVER RANCH	83.0	57.6	70.3		95	13	35	31	29	200	4	0	0	0	.05		.05	31	.0	0		0	0	0
JOHNSON CITY	83.5	55.9	69.7		96	14	38	31	41	192	4	0	0	0	2.13		.93	31	.0	0		3	2	0
JUNCTION	83.7	53.8	68.8	2.4	93	13+	34	31	44	165	6	0	0	0	2.25	-.11	1.70	28	.0	0		2	2	1
JUNO 4 S	82.5	56.5	69.5		95	13	34	31	33	179	4	0	0	0	.10		.10	31	.0	0		1	0	0
KERRVILLE 3 NNE	80.7	54.4	67.6		93	13	35	31	55	142	3	0	0	0	3.16		1.74	30	.0	0		5	2	1
LAMPASAS	81.0	51.5	66.3	.4	95	14	36	31	74	119	4	0	0	0	3.60	.54	1.44	30	.0	0		5	3	2
LANGTRY	83.8	60.3	72.1		95	13	38	31	21	248	5	0	0	0	.02		.02	31	.0	0		0	0	0
LLANO	84.2	54.4	69.3	2.0	98	13	33	31	56	195	8	0	0	0	2.33	-.44	1.39	29	.0	0		5	1	1
MASON	84.5M	50.9	67.7M		98	13	33	31	63	148	9	0	0	0	1.63	-1.09	1.03	29	.0	0		3	1	1
MC CAMEY	79.7	53.8	66.8	-.2	91	13+	30	31	79	141	4	0	2	0	.14	-1.34	.07	27	.0	0		0	0	0
MEDINA	85.5	54.9	70.2		97	13	38	31	29	198	10	0	0	0	2.08		1.37	30	.0	0		4	1	1
MENARD	81.7	50.7	66.2		93	13	31	31	77	120	4	0	1	0	1.43	-1.02	.82	29	.0	0		4	1	0
MIDKIFF	80.2	49.3	64.8		90	14+	28	31	84	84	2	0	1	0	T		.00	31+	.0	0		0	0	0
O C FISHER DAM	80.6	51.9	66.3		91	14+	29	31	74	118	2	0	1	0	2.47		1.83	28	.0	0		3	1	1
OZONA 2 SSW	82.8	52.0	67.4		92	11	30	31	45	130	4	0	1	0	.48	-1.53	.40	28	.0	0		1	0	0
PAINT ROCK	81.7	52.6	67.2		92	11	31	31	66	143	4	0	1	0	1.73	-.74	.47	26	.0	0		6	0	0
PANDALE 2 NE	82.4	54.9	68.7		95	13	34	31	33	155	4	0	0	0	T	-1.77	.00	31+	.0	0		0	0	0
PANDALE 11 NE	80.7	56.7	68.7		92	13	34	31	31	154	3	0	0	0	.00		.00	31+	.0	0		0	0	0
PRADE	80.5	52.7	66.6		92	13	35	31	50	110	3	0	0	0	4.44		4.00	30	.0	0		3	1	1
ROBERT LEE LCRA 55	81.1	50.0	65.6		94	14+	30	31	88	114	6	0	1	0	.93	-1.71	.83	28	.0	0		2	1	0
ROCKSPRINGS	80.3	55.4	67.9		91	13	33	31	43	139	1	0	0	0	.77		.77	30	.0	0		1	1	0
SAN ANGELO WSO AP R	79.5	52.2	65.9	-.7	91	13+	31	31	90	123	3	0	2	0	3.34	1.29	2.05	28	T	T		3	2	1
SAN SABA	82.9	54.5	68.7		96	14	35	31	57	180	7	0	0	0	2.37	-.37	1.00	29	.0	0		5	2	1
SONORA	83.0M	51.7	67.4M	1.2	94	15	31	31	51	132	6	0	1	0	.65	-1.79	.35	31	.0	0		2	0	0
STERLING CITY	79.9	50.2	65.1		90	13+	28	31	89	98	2	0	2	0	1.77	-.20			.0	0		1	0	0
UVALDE RESEARCH CENTER	87.1	61.7	74.4		99	13	44	31	15	314	13	0	0	0	.28		.20	31	.0	0		1	0	0
WATER VALLEY	81.7	49.6	65.7		93	14	25	31	80	107	6	0	1	0	2.10	.04	1.87	28	.0	0		2	1	1
--DIVISIONAL DATA------->			68.4	1.6											1.35	-1.28			.0					

SEE REFERENCE NOTES FOLLOWING STATION INDEX

MONTHLY SUMMARIZED STATION AND DIVISIONAL DATA

TEXAS
OCTOBER 1991

STATION	TEMPERATURE (°F) AVERAGE MAXIMUM	AVERAGE MINIMUM	AVERAGE	DEPARTURE FROM NORMAL	HIGHEST	DATE	LOWEST	DATE	HEATING DEGREE DAYS	COOLING DEGREE DAYS	NO. OF DAYS MAX 90 OR ABOVE	MAX 32 OR BELOW	MIN 32 OR BELOW	MIN 0 OR BELOW	PRECIPITATION (IN) TOTAL	DEPARTURE FROM NORMAL	GREATEST DAY	DATE	SNOW, SLEET TOTAL	MAX. DEPTH ON GROUND	DATE	NO. OF DAYS .10 OR MORE	.50 OR MORE	1.00 OR MORE
SOUTH CENTRAL 07																								
ARANSAS WILDLIFE REF	82.6M	67.0	74.8M		94	12	51	31	0	321	2	0	0	0	6.80		6.50	30	.0	0		2	1	1
AUSTIN WSO AP R	84.5	60.8	72.7	2.9	98	12	40	31	34	280	8	0	0	0	3.06	-.32	.87	28+	.0	0		5	3	0
BEEVILLE 5 NE	84.6	60.8	72.7	1.2	98	13	51	31	10	254	3	0	0	0	1.54	-1.43	.88	30	.0	0		2	1	0
BRENHAM	85.1	60.6	72.9	2.9	96	14+	42	31	24	275	5	0	0	0	.71	-2.81	.39	24	.0	0		2	0	0
CANYON DAM	83.8	57.7	70.8		95	14	40	31	31	220	5	0	0	0	1.97		1.47	30	.0	0		2	1	1
CHAPMAN RANCH	86.0M	65.1	75.6M		97	12	51	31	0	342	5	0	0	0M	5.80		5.80	30	.0	0		1	1	1
COLUMBUS	88.3	48.5	68.4		98	14+	38	8	38	150	17	0	0	0	2.31	-1.04	1.10	30	.0	0		2	2	2
CORPUS CHRISTI WSO AP R	85.4	65.6	75.5	1.5	97	12	49	31	9	341	5	0	0	0	1.57	-1.62	.73	29	.0	0		3	2	0
CUERO	85.4	58.6	72.0		96	13	43	31	24	250	10	0	0	0	2.32	-1.25	2.32	29	.0	0		1	1	1
DRIPPING SPRINGS 6 E	83.6	57.0	70.3		96	13+	37	31	47	220	5	0	0	0	1.48		.60	29	.0	0		3	2	0
ELGIN	83.7	59.5	71.6		96	13	39	31	38	251	6	0	0	0	3.70		2.15	29	.0	0		5	2	2
FLATONIA	83.9	61.3	72.6	1.7	95	13+	40	31	31	271	4	0	0	0	1.85	-1.31	1.76	30	.0	0		1	1	1
FLORESVILLE	89.0	58.5	73.8		99	16+	43	31	19	298	16	0	0	0	1.18	-1.79	.68	2	.0	0		2	2	0
GOLIAD	88.3	61.6	75.0	2.3	98	13+	46	31	11	327	16	0	0	0	1.39	-2.38	1.14	29	.0	0		2	1	1
GONZALES 2 N	84.1	59.7	71.9		96	14+	47	31	19	242	3	0	0	0	1.75	-1.51	1.57	30	.0	0		1	1	1
HALLETTSVILLE 2 N	84.4	60.5	72.5	1.4	97	13	40	31	28	266	9	0	0	0	1.86	-1.21	1.57	29	.0	0		2	1	1
HONDO WSMO AIRPORT	83.4	60.1	71.8		97	12	40	31	29	246	5	0	0	0	.29		.14	31	.0	0		1	0	0
KARNES CITY	83.5	60.0	71.8		97	14	47	19	16	235	3	0	0	0	.76		.51	29	.0	0		3	1	0
KINGSVILLE	89.2	61.8	75.5	1.8	100	14	50	31	8	338	18	0	0	0	1.75	-1.21	1.55	30	.0	0		2	1	1
LA GRANGE	86.7	58.4	72.6		97	13+	41	31	30	273	13	0	0	0	2.15	-1.45	1.90	30	.0	0		3	1	1
LEXINGTON	83.6	57.7	70.7		96	14	43	31	26	210	5	0	0	0	2.75		2.04	30	.0	0		3	1	1
LULING	85.6	57.3	71.5	2.1	98	14	46	31+	25	234	8	0	0	0	3.55	.28	3.31	30	.0	0		2	1	1
LYTLE 3 W	85.4	60.9	73.2		97	12	41	31	23	283	10	0	0	0	1.09		.75	29	.0	0		3	1	0
NEW BRAUNFELS	85.4	56.4	70.9	.8	97	12	42	31	26	217	8	0	0	0	1.31	-2.19	.66	28	.0	0		3	1	0
NIXON	85.0	59.6	72.3	1.1	97	13+	41	31	30	264	10	0	0	0	.95	-2.55	.61	29	.0	0		2	1	0
PORT ARANSAS	80.9	70.7	75.8		86	12+	51	31	5	348	0	0	0	0	3.34		3.17	30	.0	0		2	1	1
RED ROCK	87.4	52.3	69.9		99	14	37	7	43	201	12	0	0	0	2.17		1.72	30	.0	0		3	1	1
REFUGIO 7 N	84.5	62.7	73.6		96	12	47	31	10	284	3	0	0	0	5.71		5.38	30	.0	0		2	1	1
ROBSTOWN	85.4	65.0	75.2		97	13	56	31+	5	327	7	0	0	0	2.97	-.10	1.72	1	.0	0		3	2	2
ROCKPORT	84.7	66.2	75.5		95	12	45	31	9	340	5	0	0	0	7.91		7.65	30	.0	0		2	1	1
SAN ANTONIO WSFO R	85.6	60.9	73.3	3.1	99	12	39	31	30	295	10	0	0	0	.87	-2.01	.44	31	.0	0		3	0	0
SAN MARCOS	85.3	59.8	72.6	3.8	97	14	44	31	22	264	7	0	0	0	.88	-2.58	.45	29	.0	0		3	0	0
SEALY	84.0	58.9	71.5		94	13	51	20+	16	226	3	0	0	0	1.29		.72	31	.0	0		2	2	0
SAN ANTONIO SEAWORLD	84.0	61.5	72.8		96	14+	40	31	32	283	5	0	0	0	.27		.12	30	.0	0		1	0	0
SINTON	84.1	63.3	73.7		97	13	55	31+	5	283	4	0	0	0	6.05	2.06	4.20	30	.0	0		4	3	2
SMITHVILLE	88.0	56.7	72.4		100	14	45	31	18	253	15	0	0	0	2.07		2.00	30	.0	0		1	1	1
SOMERVILLE DAM	84.7	57.3	71.0		96	13	45	7	23	215	4	0	0	0	1.67		1.36	30	.0	0		2	1	1
WASHINGTON STATE PARK	83.3	58.3	70.8		94	14	47	10	25	211	4	0	0	0	1.30	-2.44	1.16	30	.0	0		1	1	1
WELDER W'LIFE FOUNDATI	85.7	63.5	74.6		97	13+	55	31+	5	311	4	0	0	0	5.09		4.75	29	.0	0		2	1	1
YOAKUM	85.4	58.0	71.7	-.4	96	14+	49	31+	17	233	8	0	0	0	3.64	.54	2.03	30	.0	0		2	2	2
--DIVISIONAL DATA------->			72.7	1.6											2.39	-1.00			.0					
UPPER COAST 08																								
ALVIN	83.6	61.5	72.6		94	13	51	10+	5	244	3	0	0	0	2.77	-.82	1.67	30	.0	0		2	2	2
ANAHUAC	81.6	60.7	71.2		90	14+	50	9+	11	212	2	0	0	0	2.40	-1.10	1.92	30	.0	0		2	1	1
ANGLETON 2 W	82.9	62.1	72.5	2.6	95	13	51	10+	5	244	3	0	0	0	2.55	-.96	1.58	29	.0	0		3	2	1
BAY CITY WATERWORKS	84.1	61.9	73.0	1.5	94	12	53	7	1	254	3	0	0	0	2.58	-.83	1.38	29	.0	0		2	2	2
BAYTOWN	83.4	60.4	71.9		94	14+	51	10+	6	225	3	0	0	0	1.57		1.05	30	.0	0		2	1	1
BEAUMONT RESEARCH CENT	84.4	59.1	71.8		93	14+	45	8	12	230	3	0	0	0	2.19		2.02	30	.0	0		1	1	1
CLEVELAND	83.8	58.4	71.1		95	13	46	10+	20	217	3	0	0	0	.46		.46	30	.0	0		1	0	0
DANEVANG 1 W	86.3	60.1	73.2	1.3	97	13	51	8	5	268	6	0	0	0	2.20	-1.28	1.45	30	.0	0		2	2	1
FREEPORT 2 NW	82.4	65.0	73.7		91	13	56	13+	0	277	1	0	0	0	1.38	-2.64	.68	31	.0	0		3	2	0
GALVESTON WSO CITY R	79.4	70.1	74.8	2.1	85	12	48	31	2	311	0	0	0	0	2.25	-.35	1.63	30	.0	0		2	2	1
HOUSTON WSCMO AP R	84.8	59.8	72.3	2.6	96	12	41	31	15	248	9	0	0	0	2.57	-1.10	1.31	29	.0	0		3	2	1
HOUSTON FAA AIRPORT	84.2	63.9	74.1		94	12	45	31	3	290	3	0	0	0	2.62		2.05	29	.0	0		3	1	1
HOUSTON-PORT	85.2M	64.8	75.0M		95	12	55	9	0	315	3	0	0	0	2.03		1.97	30	.0	0		1	1	1

SEE REFERENCE NOTES FOLLOWING STATION INDEX

MONTHLY SUMMARIZED STATION AND DIVISIONAL DATA

TEXAS
OCTOBER 1991

STATION	TEMPERATURE (°F) AVERAGE MAXIMUM	AVERAGE MINIMUM	AVERAGE	DEPARTURE FROM NORMAL	HIGHEST	DATE	LOWEST	DATE	HEATING DEGREE DAYS	COOLING DEGREE DAYS	NO. OF DAYS MAX 90 OR ABOVE	MAX 32 OR BELOW	MIN 32 OR BELOW	MIN 0 OR BELOW	PRECIPITATION (IN) TOTAL	DEPARTURE FROM NORMAL	GREATEST DAY	DATE	SNOW, SLEET TOTAL	MAX. DEPTH ON GROUND	DATE	NO. OF DAYS .10 OR MORE	.50 OR MORE	1.00 OR MORE
HOUSTON SAN JACINTO DA	85.6	59.5	72.6		95	14	42	16	5	245	5	0	0	0	.57		.44	30	.0	0		1	0	0
HOUSTON WSO	83.4	59.1	71.3		95	13	48	10	10	212	3	0	0	0	1.86		1.53	30	.0	0		2	1	1
LIBERTY	82.5	59.9	71.2	2.0	92	14+	50	9+	10	209	2	0	0	0	2.20	-2.02	1.69	30	.0	0		2	1	1
MATAGORDA 2	83.1	64.7	73.9	1.4	87	29+	45	31	11	295	0	0	0	0	2.00	-1.37	1.00	31	.0	0		2	2	1
NEW GULF	86.2	60.4	73.3	2.4	96	14+	50	8	3	269	7	0	0	0	4.78	1.25	3.50	3	.0	0		3	2	2
ORANGE 9 N	80.6	59.2	69.9		90	13	46	9+	25	185	1	0	0	0	2.93		2.75	30	.0	0		2	1	1
PALACIOS FAA AIRPORT	82.7	61.7	72.2	.8	92	12	43	31	14	243	1	0	0	0	2.75	-1.24	1.24	31	.0	0		4	3	1
PIERCE 1 E	88.4	61.9	75.2	4.8	100	12	53	8	6	329	16	0	0	0	1.99	-2.14	1.18	30	.0	0		3	2	1
POINT COMFORT	82.9	66.3	74.6		94	12	47	31	10	315	2	0	0	0	3.81		3.51	30	.0	0		2	1	1
PORT ARTHUR WSO AP R	84.2	61.8	73.0	2.8	94	12	44	31	6	260	4	0	0	0	3.61	-.02	2.91	30	.0	0		3	2	1
SUGAR LAND	85.4	61.4	73.4	2.6	95	14	54	17+	0	269	5	0	0	0	3.79	.02	3.36	30	.0	0		3	1	1
THOMPSONS 3 WSW	85.5	60.8	73.2		95	14+	51	9+	5	264	7	0	0	0	2.84		2.41	30	.0	0		2	1	1
VICTORIA WSO R	86.3	62.0	74.2	2.3	99	12	44	31	18	309	10	0	0	0	3.27	-.04	2.89	29	.0	0		3	1	1
--DIVISIONAL DATA------->			72.9	1.9											2.46	-1.27			.0					
SOUTHERN 09																								
ALICE	87.2	63.8	75.5	2.2	98	13	54	31	7	339	13	0	0	0	1.24	-1.90	.61	2	.0	0		3	2	0
BENAVIDES 2	90.6	64.8	77.7		102	13	48	31	9	410	22	0	0	0	1.28		1.10	30	.0	0		2	1	1
CARRIZO SPRINGS	85.8	63.2	74.5		97	13	42	31	19	323	13	0	0	0	.20		.14	31	.0	0		1	0	0
CATARINA	89.9	61.9	75.9		99	14+	40	31	15	360	18	0	0	0	.31		.22	28	.0	0		1	0	0
CHARLOTTE 5 NNW	86.9	62.4	74.7		99	12	43	31	18	325	16	0	0	0	.63		.27	29	.0	0		3	0	0
CHOKE CANYON DAM	89.5	62.2	75.9		101	13	50	31	9	353	18	0	0	0	.80		.33	2	.0	0		3	0	0
CRYSTAL CITY	87.1	65.0	76.1	3.8	98	12	44	31	14	366	13	0	0	0	.20	-2.46	.18	31	.0	0		1	0	0
DILLEY	87.0	61.8	74.4	2.9	98	14+	50	31	11	312	12	0	0	0	1.33	-1.33	.92	30	.0	0		3	1	0
EAGLE PASS	86.5	62.4	74.5	2.9	97	13	41	31	16	316	13	0	0	0	.14	-2.33	.14	31	.0	0		1	0	0
ENCINAL	90.7	58.5	74.6	2.4	99	5	42	31	14	318	21	0	0	0	.00	-2.44	.00	31+	.0	0		0	0	0
FALCON DAM	91.0	65.8	78.4		99	29+	58	12	1	425	20	0	0	0	1.37		1.26	30	.0	0		1	1	1
FALFURRIAS	88.2	63.1	75.7	2.4	98	13	55	12	0	338	16	0	0	0	.91	-1.50	.80	30	.0	0		2	1	0
FOWLERTON	91.2	58.9	75.1		101	15+	50	12+	12	334	22	0	0	0	1.00	-1.57	1.00	28	.0	0		1	1	1
FREER	90.1	63.5	76.8		102	13	54	31	7	382	19	0	0	0	.64	-2.20	.54	30	.0	0		2	1	0
HEBBRONVILLE	88.3	64.1	76.2		97	13	52	31	8	365	15	0	0	0	2.30		1.50	30	.0	0		2	2	1
LAREDO 2	90.2	65.3	77.8	3.1	100	13+	46	31	16	417	22	0	0	0	.08	-2.10	.05	31	.0	0		0	0	0
MATHIS 4 SSW	87.0	63.3	75.2		98	13	55	31	6	330	13	0	0	0	1.90		1.77	30	.0	0		2	1	1
PEARSALL	85.9	57.4	71.7		95	13+	41	31	17	230	8	0	0	0	.13	-2.66	.13	31	.0	0		1	0	0
PLEASANTON	89.5	60.0	74.8		102	13	48	31	14	325	18	0	0	0	.90		.65	31	.0	0		2	1	0
POTEET	86.9	60.1	73.5	2.3	98	14+	47	31	12	285	12	0	0	0	.44	-2.31	.44	31	.0	0		1	0	0
RIO GRANDE CITY 3 W	89.6	65.2	77.4	3.5	96	14+	55	11	0	393	18	0	0	0	.43	-1.85			.0	0		1	0	0
TILDEN 4 SSE	89.0	59.5	74.3		100	13+	46	31	15	310	19	0	0	0	1.84		1.52	29	.0	0		2	1	1
ZAPATA 3 SW	88.5	67.6	78.1		96	29	58	31	2	414	16	0	0	0	.07		.04	31	.0	0		0	0	0
--DIVISIONAL DATA------->			75.6	2.9											.79	-1.68			.0					
LOWER VALLEY 10																								
BROWNSVILLE WSO AP R	86.7	67.5	77.1	1.8	91	12	54	31	0	383	3	0	0	0	3.33	-.21	2.89	5	.0	0		2	1	1
HARLINGEN	87.4	66.9	77.2	2.6	92	13	61	13+	0	384	11	0	0	0	.76	-2.22	.29	31	.0	0		3	0	0
MC ALLEN	87.4	67.3	77.4	2.5	93	14+	60	14	0	391	13	0	0	0	2.65	-.55	1.30	30	.0	0		4	2	1
MC ALLEN FAA AIRPORT	88.9	67.8	78.4		95	28+	55	31	5	426	20	0	0	0	2.31		1.69	30	.0	0		3	1	1
MC COOK	90.5	65.5	78.0	3.9	97	15+	57	18	0	410	21	0	0	0	1.94	-1.00	1.72	30	.0	0		1	1	1
MISSION 4 W	90.6	65.5	78.1	3.6	97	29	55	12	0	412	21	0	0	0	2.89	-.33	1.50	30	.0	0		3	2	2
PORT ISABEL	83.7	72.8	78.3		88	14+	65	31	0	420	0	0	0	0M	1.66		1.15	6	.0	0		3	1	1
PORT MANSFIELD	82.1	69.4	75.8		88	13	55	11	0	342	0	0	0	0	2.48		1.25	20	.0	0		4	3	1
RAYMONDVILLE	90.5	65.3	77.9	3.4	95	13	58	12	0	404	23	0	0	0	3.87	1.19	2.62	30	.0	0		4	2	1
SANTA ROSA 3 WNW	88.3	66.0	77.2		93	29+	57	11	0	385	14	0	0	0	4.27		1.98	1	.0	0		5	2	2
WESLACO 2 E	88.4	66.4	77.4	1.9	93	30+	59	11	0	394	16	0	0	0	5.32	2.67	4.26	30	.0	0		5	1	1
--DIVISIONAL DATA------->			77.5	2.5											2.98	-.07			.0					

SEE REFERENCE NOTES FOLLOWING STATION INDEX

DAILY PRECIPITATION (INCHES)

TEXAS
OCTOBER 1991

STATION	TOTAL	1	2	3	4	5	6	7	8	9	10	11	12	13	14	15	16	17	18	19	20	21	22	23	24	25	26	27	28	29	30	31
		DAY OF MONTH																														
TEXAS																																
HIGH PLAINS 01																																
ABERNATHY	1.72																											1.25	.27			.20
ACKERLY	.79																									T		.67			.12	
AMARILLO WSO AIRPORT //R	.64																											.12	.03		.18	.31
ANDREWS	.10																											.05			.05	
BIG SPRING	3.37																											2.60	.75			.02
BOOKER	1.33																												1.10		.13	.10
BORGER	1.12																												.41		.27	.44
BOYS RANCH	.48																											.09			.37	.02
BRAVO	.51																											.15				.36
BROWNFIELD 2	.23																												.22			.01
CANADIAN 1 ENE	.62																												.50			.12
CANYON	.91				*					*																		.06	.25			.60
CLAUDE	.72																											T	.11			.61
CONLEN	1.15																											.60				.55
CROSBYTON	.47																												.23			.24
DALHART 6 SW	1.36																											.86			T	.50
DALHART FAA AIRPORT	1.68																											1.25	T		.24	.19
DARROUZETT	1.70																											1.40				.30
DENVER CITY 7 NW	T .00																															T
DIMMITT 2 N	.47																												.17		T	.30
DUMAS	1.27																												1.02			.25
FLOYDADA	.27																											T	.25			.02
FLOYDADA 9 SE	.46																											.29			.06	.11
FOLLETT	.80																											.80				
FORSAN	.85																										T	T	.85	T	T	T
FRIONA	1.73																												1.25		T	.48
GARDEN CITY	M .05																														.05	-
GRUVER	1.34																												.88			.46
HART	.05																											T		.05		T
HARTLEY 4 ESE	.60																												.42			.18
HEREFORD	.91																												.52		.03	.36
HIGGINS	1.00																												.72			.28
LAMESA 1 SSE	.66																												.54	.06	T	.06
LENORAH	.66																											.56			.10	
LEVELLAND	.70																											T	.46			.24
LIPSCOMB	1.04																												.63			.41
LITTLEFIELD 2 NW	.28																												.20			.08
LOOP	.60																											.60			T	T
LORENZO	M	-	-	-	-	-	-	-	-	-	-	-	-	-	-	-	-	-	-	-	-	-	-	-	-	-	-	-	-	-	-	-
LUBBOCK WSFO AIRPORT R	.57																										T	.40	.03		.03	.11
MC LEAN	1.30																											1.10			.20	
MIAMI	.90																												.43			.47
MIDLAND WSO AP //R	.58																											.56		T	.01	.01
MIDLAND 4 ENE	.00																															
MORSE	.89																												.49			.40
MORTON	.55																											.30			.10	.15
MULESHOE 1	.30																												.20			.10
MULESHOE NATL WDLF REF	1.72																												.22		T	1.50
NOTLA 3 SE	.80																												.80			
OLTON	.35																												.05			.30
PAMPA 2	.93																											T	.46			.47
PANHANDLE	.92																											.02	.07		.37	.46
PERRYTON 5 NNE	M 1.35																									-			.77			.58
PERRYTON 21 S	1.82																												1.20			.62
PERRYTON 11 WNW	1.25																												.85			.40
PLAINS	.35																												.35			T
PLAINVIEW	1.12																												.88		T	.24
RANSOM CANYON	.54																										T	.11	.25		T	.18
SEMINOLE	.18																												.11			.07
SILVERTON	1.21																												.86			.35
SLATON 5 SE	.33																											.02	.15			.16

SEE REFERENCE NOTES FOLLOWING STATION INDEX

DAILY PRECIPITATION (INCHES)

TEXAS
OCTOBER 1991

STATION	TOTAL	1	2	3	4	5	6	7	8	9	10	11	12	13	14	15	16	17	18	19	20	21	22	23	24	25	26	27	28	29	30	31
		DAY OF MONTH																														
SPEARMAN	.86																												.60			.26
STRATFORD	.66																												.66			
TAHOKA	.97																											.34	.42			.21
TULIA	.42																												.14		T	.28
UMBARGER	.63																					T							.30		.33	
LOW ROLLING PLAINS 02																																
ABILENE WSO AIRPORT //R	2.47																									.23	.17	1.36	.56	.06	T	.09
ANSON	4.02																									.82	1.70	.35	1.15			
ASPERMONT	1.27																									.10	.05	.19	.57			.36
BALLINGER 5 WSW	3.85																												1.97	1.73	.05	.10
BENJAMIN 15 W	2.22																									.92	.30	1.00				
BURKETT	5.68																											3.50	.70	1.40	.04	.04
CHALK	1.74																											1.64			.08	.02
CHILDRESS FCWOS AP	1.86																										T	.69	.14		.80	.23
CLARENDON	1.06																												.63			.43
COLEMAN	4.86																								.22			2.38	.65	1.46	.03	.12
COPPER BREAKS STATE PK	M 2.87																								-	-		.17	2.17			.53
CROWELL	2.55																									.30		1.90				.35
DUMONT	1.70																												1.32			.38
ELECTRA	3.15																										.53		2.40			.22
FLOMOT 4 NE	.69																												.29			.40
GAIL	2.20																									T		2.20			T	T
GUTHRIE	1.61																											1.35				.26
HAMLIN 1 SW	2.10																									.14	.79	.96	.02	.01	.18	
HASKELL	1.94																										.46	.22	.87	T	.06	.33
HAWLEY 3 NE	5.35																										1.50	1.80	1.50	.50	.05	
HORDS CREEK DAM	3.13																								T			1.24	.54	1.27	.03	.05
JAYTON	1.60																											.15	1.25			.20
KNAPP 2 SW	1.01																										.28	.47	.14			.12
LAKE ABILENE	3.24																										.02	.10	3.01	.04	.02	.05
LAKE COLORADO CITY	1.62																									.30		.50	.81	.01		
LAKE KEMP	2.59																										.50	T	1.86		T	.23
LATIMER RANCH	1.37																											.05	.92			.40
LAWN	2.82																									T	T	1.26	.00	1.44	T	.12
MATADOR	1.15																												.55			.60
MEMPHIS	M .70																											.08	.62			-
MUNDAY	1.46																									.32		.34	.69			.11
NORTHFIELD	1.35																										T	.45			.90	T
PADUCAH	1.41																										T		.91			.50
PADUCAH 15 S	1.83																												1.83			
PITCHFORK RANCH	3.00																											1.25	1.35		.40	
POST	2.35																											2.22	.04		.09	T
QUANAH 5 SE	3.15																												2.44		.01	.70
ROSCOE	M 1.72																								-		.52	.50	.50		.07	.13
ROTAN	1.16																												1.16			
SEYMOUR	3.11																										.87	.21	1.82		.04	.17
SHAMROCK 2	1.33																												.78			.55
SILVER VALLEY	5.60																											2.77	1.67	.95	.10	.11
SNYDER	M -	-	-	-	-	-	-	-	-	-	-	-	-	-	-	-	-	-	-	-	-	-	-	-	-	-	-	-	-	-	-	-
SPUR	2.13																											.36	1.47	.02		.28
STAMFORD 1	2.54																										.31	.23	1.49	.03	.07	.41
TRENT 2 SSW	M 2.31	-																								.00	.50	.29	1.11			.41
TRUSCOTT 2 NW	M 2.03																										-	-	1.80		.04	.19
TURKEY	1.03																											.01	.28		.56	.18
VERNON 4 S	3.13																										.44		2.35			.34
WELLINGTON	.90																											.26	.64			
WHEELER	.44																												.44			
WICHITA FALLS WSO R	3.92																							T		.05	1.43	1.37	.74	.02	.02	.29
WINTERS 1 NNE	3.48																										3.34	.08	.06			

SEE REFERENCE NOTES FOLLOWING STATION INDEX

DAILY PRECIPITATION (INCHES)

TEXAS
OCTOBER 1991

STATION	TOTAL	1	2	3	4	5	6	7	8	9	10	11	12	13	14	15	16	17	18	19	20	21	22	23	24	25	26	27	28	29	30	31
		DAY OF MONTH																														
NORTH CENTRAL 03																																
ALBANY	3.95																										1.38	.55	2.02	T	T	T
ALEDO 4 SE	11.83																										.76	6.35	1.19	1.52	.71	1.30
ALVARADO 2	10.99																										2.30	2.10	1.20	.90	2.53	1.96
ANDICE 1 WNW	3.91	.30																										2.58	.10	.77	.16	
ANNA	M	-	-	-	-	-	-	-	-	-	-	-	-	-	-	-	-	-	-	-	-	-	-	-	-	-	-	-	-	-	-	-
ANTELOPE	5.84																								.09	T	2.01	1.25	2.17	.07	T	.25
ARCHER CITY	3.41																							.17	.21	T	1.17	.33	1.13	.09	T	.31
ARLINGTON	12.56																										.12	5.68	1.93	2.63	1.18	1.02
AVALON 2 NW	5.38																										2.02	1.14	.73	1.05	.12	.32
BARDWELL DAM	5.10															.01												2.80	.35	.72	1.08	.14
BELTON DAM	3.61																										T	.08	1.17	1.19	.87	.30
BENBROOK DAM	12.59																										.30	6.36	1.15	3.70	.55	.53
BONHAM	11.39	.13			.03										T										T	.45	2.65	1.31	4.83	.62	.07	1.30
BOWIE	4.58																								.55		.67		2.70	.10	.20	.36
BOYD	M14.26				.00																			-	.00	.00	1.20	7.50	1.50	1.58	.78	1.70
BRAZOS	4.54																											1.07	2.23	.29	.34	.61
BRECKENRIDGE	M	-	-	-	-	-	-	-	-	-	-	-	-	-	-	-	-	-	-	-	-	-	-	-	-	-	-	-	-	-	-	-
BRIDGEPORT	9.59																								.10	.31	5.70	.89	1.10	.46	T	1.03
BROWNWOOD	4.98																	.44			2.06								.95	1.17	.32	.04
BURLESON	13.29																										.06	6.60	4.20	.85	1.14	.44
CAMERON	3.29	1.45																									.06	.02		1.18	.02	.56
CARROLLTON	10.16																										1.20	2.88	.95	3.84	.73	.56
CENTER CITY	5.90																											1.53	.73	1.11	2.15	.38
CHALK MOUNTAIN	8.65																										4.40	1.13	1.10	.68	.97	.37
CLEBURNE	9.38				.01																						1.73	2.10	2.01	2.68	.12	.73
COMANCHE	5.61																								.05	.05		2.29	1.57	1.01	.57	.07
COOPER	M	-	-	-	-	-	-	-	-	-	-	-	-	-	-	-	-	-	-	-	-	-	-	-	-	-	-	-	-	-	-	-
COPPERAS COVE 5 NW	3.05																												.20	1.25	1.05	.55
CORSICANA	3.00																											1.10	.18	.22	.70	.80
CRANDALL	9.63					.26																					T	4.64	.95	2.38	1.18	.22
CRESSON	12.13																									T	.15	6.68	1.36	.82	2.12	1.00
DAL-FTW REG WSCMO AP R	9.32														T											T	2.78	1.81	3.48	.65	T	.60
DALLAS FAA AP	9.86																										1.77	3.22	2.43	1.71	.06	.67
DAVILLA	3.35	.85																									.23	.32	.27	1.26		.42
DECATUR	11.74																								.01	.48	5.80	1.10	1.70	.25	.70	1.70
DENISON DAM	8.54																									2.39	2.82	1.02	1.10	.38	.31	.52
DENTON 2 SE	M	-	-	-	-	-	-	-	-	-	-	-	-	-	-	-	-	-	-	-	-	-	-	-	-	-	-	-	-	-	-	-
DEPORT	12.23				T									T	T											.49	1.42	1.79	6.29	.99	.09	1.16
DUBLIN	7.69																										.15	3.24		3.00	.85	.45
DUNDEE 6 NNW	2.84																										.25	.09	2.25	.00		.25
EAGLE MOUNTAIN LAKE	7.38																									.02	2.85	1.76	.53	.90	.70	.62
EASTLAND	4.26																									T		3.18	.75	.15	.12	.06
ENNIS	4.98																											2.68	1.10	.52	T	.68
EVANT 1 SSW	5.18																										*	*	*	*	4.25	.93
FARMERSVILLE	8.17																										1.58	1.84		2.34	2.00	.41
FERRIS	12.07																										4.88	1.09	3.93	1.65	.15	.37
FLORENCE 3 SE	5.88																											1.30	2.50	.03	1.85	.20
FORESTBURG 5 S	5.95																								T	.05	2.90	.26	1.37	.18	.28	.91
FRISCO	8.14														T												1.74	2.25	1.15	1.52	.96	.52
GAINESVILLE 5 ENE	6.85																									.13	3.45	.59	1.18	.25	.53	.72
GATESVILLE	3.40																												.28	1.67	1.10	.35
GEORGETOWN LAKE	1.03																										T		.07	.22	.57	.17
GLEN ROSE 2 W	10.60																										1.73	4.84	1.05	1.65	.02	1.31
GOLDTHWAITE 1 WSW	4.72																										T	1.60	1.15	1.04	.60	.33
GORDON 2 ESE	5.72																								.01		.75	3.65	.73	.23	.19	.16
GRAHAM	9.13																						.02			4.62	1.20	2.85	.10	.04	.20	.10
GRANGER	2.39																									.01	T	.05	.28	1.01	.76	.28
GRANGER DAM	1.86	.09																										.18	.18	.53	.82	.06
GRAPEVINE DAM	9.09																										2.60	2.45	1.33	1.24	.67	.80
GREENVILLE 7 NW	9.76																										1.55	1.85	.53	4.62	.99	.22
GUNTER 5 S	12.46																									3.40	2.42	1.67	1.48	2.04	.65	.80
HENRIETTA	3.27																								.10	.65	.45	.06	1.71		.08	.22
HEWITT	2.05																											.25	.38	.84	.51	.07

SEE REFERENCE NOTES FOLLOWING STATION INDEX

DAILY PRECIPITATION (INCHES)

TEXAS
OCTOBER 1991

STATION	TOTAL	DAY OF MONTH 1	2	3	4	5	6	7	8	9	10	11	12	13	14	15	16	17	18	19	20	21	22	23	24	25	26	27	28	29	30	31
HICO	8.88																							T			4.00	1.22	1.78	.67	.93	.28
HILLSBORO	4.70																											1.98	.44	.74	1.42	.12
HONEY GROVE	10.47				.24	.15																				.65	2.13	1.33	2.77	2.05	.11	1.04
HUCKABAY 2 NW	9.18																											6.06	1.00	1.30	.45	.37
HURST SPRINGS	3.78																											.64	.32	1.16	1.29	.37
JACKSBORO	6.43																							T	.02	2.68	1.57	1.41	.08	.14	.25	.28
JARRELL	3.70																									T	T	.10	2.54	.25	.53	.28
JOE POOL LAKE	11.10																										2.40	3.00	1.37	3.15	.76	.42
KAUFMAN 3 SE	10.61					T	.80																				.41	5.60	.47	1.50	1.73	.10
KILLEEN 3 S	3.81																									T		.22	.48	1.39	1.55	.17
LAKE RAY HUBBARD	M	-	-	-	-	-	-	-	-	-	-	-	-	-	-	-	-	-	-	-	-	-	-	-	-	-	-	-	-	-	-	-
LAVON DAM	9.64																										1.21	1.65	1.61	3.04	1.88	.25
LEWISVILLE DAM	M	-	-	-	-	-	-	-	-	-	-	-	-	-	-	-	-	-	-	-	-	-	-	-	-	-	-	-	-	-	-	-
LILLIAN 3 W	9.28																											3.95	.78	2.60	1.23	.72
LIPAN	11.26																										.57	7.30	1.37	.60	.73	.69
MARLIN 3 NE	3.70																											.18	.75	1.28	1.37	.12
MC GREGOR	3.64																											.44	.35	1.20	1.34	.31
MC KINNEY 3 S	11.01																										2.42	2.43	2.34	2.15	1.30	.37
MERIDIAN	8.47																										T	2.33	.22	3.42	1.81	.69
MEXIA	3.19																											.24	.10	1.36	1.43	.06
MID CITY 4 SE	9.28					.47																				.23	2.00	.83	.87	4.25	.23	.40
MINERAL WELLS FCWOS AP	7.08																								.02	.02	3.33	1.75	.57	.56	.03	.80
MORGAN 3 WNW	7.83																										.75	2.20	1.80	1.10	1.30	.68
MORGAN MILL	7.66																											4.60	.90	1.20	.65	.31
MUENSTER	7.16																								.03	.10	2.76	.22	2.25	.15	.16	1.49
MULLIN	4.72																											2.36	.79	.86	.71	
NAVARRO MILLS DAM	4.47																											2.31		1.16	1.00	
NEWPORT	5.70																										2.90	.50	1.80	T	.20	.30
OLNEY	3.80																							.03	.03		1.82	.31	1.36	.03		.22
OLNEY 5 NNW	M	-	-	-	-	-	-	-	-	-	-	-	-	-	-	-	-	-	-	-	-	-	-	-	-	-	-	-	-	-	-	-
PALO PINTO	M	-	-	-	-	-	-	-	-	-	-	-	-	-	-	-	-	-	-	-	-	-	-	-	-	-	-	-	-	-	-	-
PARIS	10.24					.27									T											T	1.91	.99	1.14	5.62	.25	.06
PILOT POINT	9.20																								.90	.10	.30	3.40	1.40	1.60	.90	.60
PRIDDY 3 N	8.07																							.92		T	1.60	3.30	.90	.95	.20	.20
PROCTOR RESERVOIR	7.85																								T	.09	T	4.48	1.23	1.14	.79	.12
PUTNAM	3.25																										.12	2.30	.60	.12	T	.11
RAINBOW	8.40																											5.00	1.00	1.25	.65	.50
RED OAK	11.71																											4.60	.66	4.70	1.50	.25
RICHARDSON	9.58																									1.76	2.00	2.20	1.53	1.31	.32	.46
RINGGOLD	4.42																								.10	1.10	.97	.10	1.71	.07		.37
RISING STAR	4.83																											3.09	.73	.82	.12	.07
RISING STAR 5 NNE	4.41																										2.63	.82	.74	.05	.07	.10
ROANOKE	10.20																										2.05	4.09	1.35	.85	.60	1.26
ROCKDALE	1.51					T																			T		T	.14	.04	.20	1.10	.03
ROCKWALL	10.21																										.50	3.00	.88	4.33	1.16	.34
ROSEBUD	3.03																												1.40	.26	.55	.82
ROSSER	7.97																											4.17	.79	1.49	1.10	.42
ROUND ROCK 3 NE	2.91		.14																									.08	.08	1.41	1.08	.12
SANGER	7.83																									.03	3.65	.95	1.60	.23	.55	.82
SHERMAN	8.20																									.70	3.56	.95	1.84	.42	.04	.69
SLIDELL	9.68																									.20	3.35	1.49	1.94		.90	1.80
STEPHENVILLE WSMO	8.23																							.35			.91	3.24	.91	2.09	.03	.70
STILLHOUSE HOLLOW DAM	5.19		.76																								.03	.08	1.69	.92	1.41	.30
STRAWN 8 NNE	5.82																							.31	.02	2.46	1.52	.95	.13	.10	.12	.21
TAYLOR	2.78		.38			.08																						.10	.03	1.20	.91	.08
TEMPLE	2.51																											.04	2.30	.04	.08	.05
TERRELL	12.84																									.32		4.34	1.11	4.10	2.72	.25
THORNDALE	M 1.03	1.00																			.03							-	-	-	-	-
THORNTON 1 SSE	3.74	.04	T																									.84	.71	1.19	.92	.04
THROCKMORTON	2.84																										.95	.10	1.52	.04	.13	.10
TRENTON	12.70																										3.15	2.77	1.60	3.43	1.05	.70
TROY	3.62																										T	.44	.74	1.58	.80	.06
VALLEY VIEW	7.32																										3.50	.65	1.67		.60	.90
WACO DAM	3.26																								.06			.75	.30	.76	1.19	.20
WACO WSO AP R	3.58																							.01	T	T	.52	.37	.67	1.26	T	.75
WAXAHACHIE	12.36																											4.04	.93	5.24	1.94	.21

SEE REFERENCE NOTES FOLLOWING STATION INDEX

DAILY PRECIPITATION (INCHES)

TEXAS
OCTOBER 1991

STATION	TOTAL	1	2	3	4	5	6	7	8	9	10	11	12	13	14	15	16	17	18	19	20	21	22	23	24	25	26	27	28	29	30	31
		DAY OF MONTH																														
WEATHERFORD	10.30																								.06		4.20	2.00	1.10	.35	1.07	1.52
WHITNEY DAM	5.22																								.64			1.56	.19	1.24	1.35	.24
WOLFE CITY	9.91					.10																				T	2.06	1.57	.38	4.32	1.18	.30
WOODSON	5.73																										3.09	.18	2.30	.03	.03	.10
EAST TEXAS 04																																
ALTO 5 SW	2.07					.04																			.05				T	.26	1.67	.05
ATHENS 3 SSE	4.76				.29																							.01		3.60	.86	
ATLANTA	5.58																											2.15	.86	1.38	.10	1.09
BOXELDER 3 NNE	8.10				.04																					.60	1.16	.03	3.81	1.06	.27	1.13
BREMOND	4.09	.48	.12																									1.47	.82	.04	1.10	.06
BROADDUS	3.15					.20																			.03						2.92	
CANTON	5.16		.31			.03																					.16	1.72	.05	1.48	1.35	.06
CARTHAGE	3.05																								.16					.12	2.68	.09
CENTER	1.05					.25																			.24			.01			.52	.03
CENTERVILLE	2.57																											.39		.82	1.36	
CHIRENO	.56					.05																			.11						.40	
CLARKSVILLE 2 NE	8.70					.02									T												.42	1.26	.13	5.87	.76	.24
COLDSPRING 5 SSW	1.65																								T					.59	1.03	.03
COLLEGE STATION FAA AP	2.86	1.11																						T	T	T	.01		T	1.19	T	.55
CONROE	1.34																													.40	.94	
CROCKETT	.81					.04																			.20					.02	.55	T
DACUS	1.19		T			T																			.32					.07	.80	T
DAINGERFIELD 9 S	5.18																										.18	1.07		1.75	2.08	.10
DEKALB	10.72					T																				.32	.66	.23	7.17	1.14	.19	1.01
DIALVILLE 2 W	3.24		.06																							.03		.43		1.30	1.38	.04
DOUGLASS 1 E	3.10		.75			T																			.77				T	.23	1.00	.35
EDOM 3 NW	5.51																								T		.30	.48	.10	2.51	2.08	.04
EMORY	8.86		.10																									3.80		2.16	2.70	.10
FAIRFIELD	M 2.60	-																										2.00		.30	.30	
FRANKLIN	4.40	2.00																												1.82	.10	.48
GILMER 2 W	3.34																								T	T	.12	.41		.43	2.27	.11
GROVETON	1.12																								.08						.51	.53
HAGANSPORT	11.45				1.08																						.87	1.02	1.96	5.47	.18	.87
HARLETON	3.93																													.45	3.33	.15
HAWKINS 1 E	M	-	-	-	-	-	-	-	-	-	-	-	-	-	-	-	-	-	-	-	-	-	-	-	-	-	-	-	-	-	-	-
HEMPHILL	1.01																								.10				.13	.09	.69	T
HENDERSON	5.26					.01																			.20	T		T		3.00	2.00	.05
HUNTSVILLE	1.22																								.01						1.18	.03
IRON BRIDGE DAM	8.35					.04																					.10	3.31	.40	2.27	2.18	.05
JACKSONVILLE	2.90																								.03			.14		1.36	1.37	T
JASPER	1.73					T								T												T			.62	.17	.92	.02
JEFFERSON	2.80																							T		.10		.37		.68	1.48	.17
KARNACK	4.66					.02																		.31			.04			1.37	2.40	.52
KIRBYVILLE	1.91																												.86	.02	1.03	T
LAKE FORK RESERVOIR	8.34																										.38	2.95		3.20	1.70	.11
LINDEN	5.27																										.92	.58	.70	1.52	.18	1.37
LIVINGSTON 2 NNE	.88		.31																											.07	.46	.04
LONGVIEW	3.22																								.07		T	.06		.13	2.83	.13
LONGVIEW WSMO	4.75				.23	.01									T									.28		.12	T	.37	2.73	.08	.93
LUFKIN 7 NW	3.50																							.71	.02		.50		.05	1.09	.22	.91
LUFKIN FCWOS R	1.93					.02																		.02			.20		.03	.59	.12	.95
LUFKIN 2	2.83																								.39						2.40	.04
MADISONVILLE	1.11																														1.11	
MARSHALL	M	-	-	-	-	-	-	-	-	-	-	-	-	-	-	-	-	-	-	-	-	-	-	-	-	-	-	-	-	-	-	-
MAUD 1 S	M	-	-	-	-	-	-	-	-	-	-	-	-	-	-	-	-	-	-	-	-	-	-	-	-	-	-	-	-	-	-	-
MIDWAY 4 NE	1.64																								.27						1.10	.27
MINEOLA 7 SSW	2.74																										T	.80		1.94	T	T
MINEOLA 8 ENE	5.78		.16			.03																					.11	1.40		2.20	1.83	.05
MONTGOMERY	1.01																													T	.97	.04
MOUNT PLEASANT	6.77				.04																						.24	1.45	.05	3.00	1.90	.09
MOUNT VERNON	8.82					.05																					.51	2.02	.04	4.38	1.47	.35
NACOGDOCHES	3.17					.71	T																		.09					.19	2.13	.05
NAPLES 5 NE	5.42				.10																						.50	1.60		2.09	.17	.96
NEGLEY 4 SSW	7.76					.05																					.85	1.05	.23	5.01	.49	.08

SEE REFERENCE NOTES FOLLOWING STATION INDEX

DAILY PRECIPITATION (INCHES)

TEXAS
OCTOBER 1991

STATION	TOTAL	1	2	3	4	5	6	7	8	9	10	11	12	13	14	15	16	17	18	19	20	21	22	23	24	25	26	27	28	29	30	31
NEW BOSTON	6.05		T																								.42	1.10	.14	2.81	1.52	.06
NEW CANEY 2 E	1.27																														1.27	
NEWTON	2.76																								1.00				.69	.16	.88	.03
OAKWOOD 2 NNE	3.56																											.60	.08	1.50	1.28	.10
PALESTINE 2 NE	3.64					.03																					T	.84	.02	1.78	.92	.05
PINELAND	.64																												.12	.06	.46	
PITTSBURG 5 S	5.68																								.19			2.12	T	.95	2.30	.12
RICHARDS	1.88				.35																			.55					T	.98		
RUSK	7.80					.50																						2.60	.20	3.20	.60	.70
SAM RAYBURN DAM	.88																												.20	.08	.60	
SAN AUGUSTINE	3.43					T																			.04	T	T	T	.03	1.60	1.73	.03
SULPHUR SPRINGS	6.78					.17																					.70	1.66	.12	3.00	1.05	.08
TEXARKANA	6.26	T	T												T	T								T	.01	.03	.22	1.30	1.98	1.58	.07	1.07
TOLEDO BEND DAM	5.70					T																			1.44				.11	.05	4.10	T
TOWN BLUFF DAM	1.32																												.06	.27	.98	.01
TYLER	3.55		T													T												.08	.01	.79	2.59	.08
WALLER 3 SSW	1.05																							*	.25				*	.80		
WILLS POINT	7.41					T																					.21	5.05	.47	1.19	.42	.07
WINNSBORO 6 SW	M	-	-	-	-	-	-	-	-	-	-	-	-	-	-	-	-	-	-	-	-	-	-	-	-	-	-	-	-	-	-	-
WOODVILLE	1.36																												T	.17	1.19	
WRIGHT PATMAN DAM & LA	6.82					T																			.09		.12	.51	1.62	3.05	1.29	.14
TRANS PECOS 05																																
ALPINE	M .00																														T	-
BAKERSFIELD 2 NW	.02																							.02							T	
BALMORHEA	.16																															.16
BOQUILLAS RANGER STN	.05																						.05									
CANDELARIA	T .00																													T		
CASTOLON	.07																						.07									
CHISOS BASIN	.09																						.08									.01
CORNUDAS SERVICE STN	.15																											T	.11			.04
CRANE	.15																														.15	T
DELL CITY 5 SSW	.21																												.10			.11
DRYDEN	.00																															
DRYDEN 10 NE	.00																															
EL PASO 32 ENE	.12																											.02				.10
EL PASO WSO AP R	.20																					T						.06			.12	.02
FORT DAVIS	T .00																															T
FORT HANCOCK 5 SSE	.20	.20																														
FORT STOCKTON	.09																												.02		.02	.05
GRANDFALLS 3 SSE	.08																							.08			T					T
IMPERIAL 2 W	.24																											.24				
KENT 8 SE	.07																															.07
LA TUNA 1 S	.45																											.15			.25	.05
LAJITAS	T .00																					T										
MARATHON	T .00																											T				
MARFA # 2	T .00																														T	
MONAHANS	M .03																										.03				T	-
MOUNT LOCKE	.02																											.02				
ODESSA	.52																											.50			.02	
PANTHER JUNCTION	T .00																						T									T
PECOS	.09																														T	.09
PENWELL	.22																												.22			
PERSIMMON GAP	.10																						.06							.03		.01
PINE SPRINGS	.34	.12	.01																										.16			.05
PRESIDIO	.00																															
SALT FLAT	.02																						.01						.01			T
SANDERSON	.00																															
SHEFFIELD	.31																											.31				
SIERRA BLANCA 2 E	.02																												.02			T
TORNILLO 2 SSE	.12																											.02			.05	.05
VALENTINE	.02	T																				.01						.01				
VALENTINE 10 WSW	.06	.02																				.03						.01				
VAN HORN	.00																															
WINK FAA AIRPORT	.03																											.03			T	T

SEE REFERENCE NOTES FOLLOWING STATION INDEX

DAILY PRECIPITATION (INCHES)

TEXAS
OCTOBER 1991

STATION	TOTAL	1	2	3	4	5	6	7	8	9	10	11	12	13	14	15	16	17	18	19	20	21	22	23	24	25	26	27	28	29	30	31
		DAY OF MONTH																														
YSLETA	.19																											.05			.14	
EDWARDS PLATEAU 06																																
AMISTAD DAM	.12																															.12
BANKERSMITH	2.80		.87																									.06			1.49	.38
BERTRAM 3 ENE	3.44																										T	T	2.17	.17	.65	.45
BIG LAKE 2	.33																												.27	.05	.01	
BLANCO	1.47																													.02	.88	.57
BOERNE	1.27		T																								T	.05	.08	.08	.60	.46
BRACKETTVILLE	.00																															
BRACKETTVILLE 22 N	.27																													.07	.03	.17
BRADY	2.13																											.52	.70	.62	.18	.11
BURNET	3.74																								.01			1.32	.10	.05	1.60	.66
CAMP WOOD	1.40																	.04	.07	.02									.02	1.13	.12	T
CARTA VALLEY	.28																									T	T	T	T		.28	T
COPE RANCH	.83																												.58	.25		
COTTONWOOD	2.77	.53																												1.72		.52
DEL RIO WSO AP	.17																							T			T	T			.11	.06
DUNCAN WILSON RANCH	1.09																											.06	.49	.35		.19
FREDERICKSBURG	1.80																						T				T	.40	T	T	1.16	.24
FUNK RANCH	2.30																												1.30	1.00		
GOLD	2.30																											.10		1.60		.60
HARPER	1.84																											.22	.01		1.28	.33
HUDSPETH RIVER RANCH	.05																															.05
HUMBLE PUMP STN 5 WNW	2.10																													2.10		
HUNT	3.04										*	*	*	*	*	*	*	*	*	*	*	*	*	*	*	*	*	*	*	*	*	3.04
HYE	1.89	.12																													.81	.96
JOHNSON CITY	2.13		.30																										.01	.01	.88	.93
JUNCTION	2.25																											.55	1.70			
JUNO 4 S	.10																											T				.10
KERRVILLE 3 NNE	3.16		.73																					T	T	T	T	.20	.16		1.74	.33
LAMPASAS	3.60		T																									.12	.19	1.27	1.44	.58
LANGTRY	.02																															.02
LLANO	2.33																									.03	.15	.02	.11	1.39	.30	.33
MASON	1.63																												.15	1.03	.45	
MC CAMEY	.14																											.07	.05		.02	
MEDINA	2.08																												.33	.12	1.37	.26
MEDINA LAKE	.40																												.15	.05	.20	
MENARD	1.43																											.15	.24	.82	.05	.17
MIDKIFF	T .00																												T	T		
NIX STORE 1 W	4.51				T																						T	.30	T	1.87	1.72	.62
NORTHINGTON RANCH	2.25		.76																											.13	.54	.82
OAK CREEK LAKE	2.68																											1.83	.85	T	T	T
O C FISHER DAM	2.47																											.07	1.83	.43	.02	.12
OZONA 2 SSW	.48																										.03		.40			.05
PAINT ROCK	1.73																										.47	.43	.46	.14	.11	.12
PANDALE 2 NE	T .00																									T	T					T
PANDALE 11 NE	.00																															
PRADE	4.44																											.14	.05		4.00	.25
RED BLUFF CROSSING	3.76																											.60	.60	1.87	.25	.44
RICHLAND SPRINGS	2.95																											.75	1.00	.50	.60	.10
ROBERT LEE LCRA 55	.93																											.10	.83			
ROCKSPRINGS	.77																													T	.77	
ROCKSPRINGS 18 SW	.38																													.02	.13	.23
ROUND MOUNTAIN 4 WNW	1.58		.30																											.15	.54	.59
SABINAL	.21		.04																													.17
SAN ANGELO WSO AP R	3.34																										T	.72	2.05	.45	.05	.07
SAN SABA	2.37																											.31	.65	1.00	.30	.11
SONORA	.65																										T	.13	.05	.06	.06	.35
SPICEWOOD 1 S	2.10		.95																										T	T	.40	.75
STERLING CITY	1.77																							T	*	*	*	*	1.60	.12	.02	.03
STERLING CITY 8 NE	3.52																										2.32	1.00	T	T	.20	
TAYLOR RANCH	2.62																										*	.54		1.01	1.02	.05
TEAGUE RANCH	1.56																										T	.10	T	.07	1.22	.17
TELEGRAPH	2.52																										.12			2.20	.20	

SEE REFERENCE NOTES FOLLOWING STATION INDEX

DAILY PRECIPITATION (INCHES)

TEXAS
OCTOBER 1991

STATION	TOTAL	DAY OF MONTH 1	2	3	4	5	6	7	8	9	10	11	12	13	14	15	16	17	18	19	20	21	22	23	24	25	26	27	28	29	30	31
TOW	3.13																											.07	.02	.83	1.65	.56
UTOPIA	2.20		.15																									T	.18	.05	1.49	.33
UVALDE RESEARCH CENTER	.28																														.08	.20
VANDERPOOL	3.54	T			T																				T	.04	.77	.15	.21	2.05	.32	
WATER VALLEY	2.10																											T	1.87	.23		
WATER VALLEY 11 NNE	1.18																											.02	1.05		.01	.10
WATSON	4.35																											T	1.08	1.45	1.58	.24
SOUTH CENTRAL 07																																
ARANSAS WILDLIFE REF	6.80		.22																												6.50	.08
AUSTIN WSO AP R	3.06	.87			.31																					.01	.01	T	.87	.59	.04	.36
BEEVILLE 5 NE	1.54	.07	.39																									.08		.04	.88	.08
BELLVILLE	1.46		.09			.02																			.90						.44	.01
BRENHAM	.71		.02			.02																			.39					.28		
BULVERDE	.96			.20																								.20	.56			
CALDWELL	2.06																											.07		.12	1.85	.02
CANYON DAM	1.97		.04																									.01	.02	.08	1.47	.35
CANYON DAM NO 7	1.85	T																											T	1.41		.44
CEDAR CREEK 4 SE	1.78					.08																							T	.15	1.50	.05
CHAPMAN RANCH	M 5.80																														5.80	-
COLUMBUS	2.31		1.05	.01		.08																			.05					.01	1.10	.01
CORPUS CHRISTI WSO AP R	1.57	T				.01																		.01					T	.73	.61	.21
CUERO	2.32																													2.32		
DIME BOX	3.40																										.70		.71	1.90	.05	.04
DRIPPING SPRINGS 6 E	1.48																											T		.60	.52	.36
ELGIN	3.70		1.12																									.13		2.15	.20	.10
FALLS CITY 4 WSW	.51	.11																													.19	.21
FEDOR	2.69																													2.18		.51
FISCHERS STORE	1.08																											.30		.50	.23	.05
FLATONIA	1.85		.05																						T						1.76	.04
FLORESVILLE	1.18		.68																								T	T	T			.50
FLOUR BLUFF	8.26																											.40			7.50	.36
GIDDINGS 5 E	4.09	1.50				.16																					.05			2.15	.06	.17
GOLIAD	1.39	T	.10	T	T																				.01				.06	1.14	T	.08
GOLIAD 1 SE	1.25																													1.25		
GONZALES 2 N	1.75		.04			.07																									1.57	.07
HALLETTSVILLE 2 N	1.86	.01																									T		T	1.57	.03	.25
HONDO WSMO AIRPORT	.29																								T			T	.08	.07	T	.14
JEDDO 1 SW	2.55		.02	T		.04																							T	.04	2.20	.25
KARNES CITY	.76																										T			.51	.12	.13
KINGSVILLE	1.75																														1.55	.20
LA GRANGE	2.15		.05			.10																									1.90	.10
LEXINGTON	2.75																								T			.30	.02	.36	2.04	.03
LOCKHART	2.04	T			.27																						.01		.08	1.21	.11	.36
LULING	3.55		.01			.05																								.02	3.31	.16
LYTLE 3 W	1.09	.13	.01	T																			T					T	T	.75	.02	.18
NEW BRAUNFELS	1.31	.32																											.66			.33
NIXON	.95					.03																								.61	T	.31
PORT ARANSAS	3.34																													.01	3.17	.16
RED ROCK	*2.17*					*.28*																								.05	1.72	.12
REFUGIO 3 SW	4.32	.18																											T	4.12	.02	
REFUGIO 7 N	5.71	.04	.21																										T		5.38	.08
RIOMEDINA 2 N	.91																													.91		
ROBSTOWN	2.97	1.72	T																												1.15	.10
ROCKPORT	7.91		.05																												7.65	.21
RUNGE	1.42																												.03	T	1.33	.06
SAN ANTONIO WSFO R	.87	.02				T																				.01	T	T	T	.24	.16	.44
SAN MARCOS	.88																											.04	.04	.45	.23	.12
SCHULENBURG	1.24																														.96	.28
SEALY	1.29																													.57		.72
SAN ANTONIO SEAWORLD	.27																											.01	.06	.04	.12	.04
SINTON	6.05	1.10	.65																												4.20	.10
SMITHVILLE	2.07					.02																								T	2.00	.05
SOMERVILLE DAM	1.67					.01																					T	.28		.02	1.36	
SPEAKS 2	2.20																													.10	2.10	

SEE REFERENCE NOTES FOLLOWING STATION INDEX

DAILY PRECIPITATION (INCHES)

TEXAS
OCTOBER 1991

STATION	TOTAL	1	2	3	4	5	6	7	8	9	10	11	12	13	14	15	16	17	18	19	20	21	22	23	24	25	26	27	28	29	30	31
SPRING BRANCH	1.13		.15																								T	.05	T	.10	.26	.57
STOCKDALE 4 N	1.73	.08																								T	T	.20	T	1.07	.10	.28
WAELDER 7 S	3.68		.02																						.96	.45				.03	1.06	1.16
WASHINGTON STATE PARK	1.30		.05	.01		.01																								.06	1.16	.01
WELDER W'LIFE FOUNDATI	5.09	.14																						.09			.07			4.75	.04	
WIMBERLEY 2	1.38																										T			.34	.74	.30
YOAKUM	3.64		1.53			.05																									2.03	.03
YORKTOWN	1.91																													1.71	.08	.12
UPPER COAST 08																																
ALVIN	2.77			.01																			.02		1.05		.01	.01			1.67	
ANAHUAC	2.40		T																						.03			T	.03	.42	1.92	T
ANGLETON 2 W	2.55																							T						1.58	.20	.77
BAY CITY WATERWORKS	2.58	.09			.03																									1.38		1.08
BAYTOWN	1.57																							.03					.02	.46	1.05	.01
BEAUMONT CITY	3.17																							.35	.06				.30		2.46	
BEAUMONT RESEARCH CENT	2.19					.02																							.09	.06	2.02	
CLEVELAND	.46																													T	.46	T
CLODINE	2.01			.12	T																				.34						1.55	T
CYPRESS	1.30																								.40						.90	
DANEVANG 1 W	2.20		.75																												1.45	
EDNA HIWAY 59 BRIDGE	3.03	.48																												2.53	.02	
FREEPORT 2 NW	1.38																													.60	.10	.68
GALVESTON WSO CITY R	2.25																												.04	.02	1.63	.56
HOUSTON WSCMO AP R	2.57	.09																						.18					.02	1.31	.07	.90
HOUSTON FAA AIRPORT	2.62	T	T			.01																	T	T					.04	2.05	.16	.36
HOUSTON BARKER	1.80			.02																					.75						1.03	
HOUSTON DEER PARK	M	-	-	-	-	-	-	-	-	-	-	-	-	-	-	-	-	-	-	-	-	-	-	-	-	-	-	-	-	-	-	-
HOUSTON HEIGHTS	2.01																													.31	1.70	
HOUSTON INDEP HEIGHTS	3.68																								.12				.39		1.60	1.57
HOUSTON-WESTBURY	2.97		1.10	.46	T	T																			.02				.02	.18	1.19	T
HOUSTON-PORT	2.03		.06	T			T																		T						1.97	
HOUSTON NORTH HOUSTON	1.42																								.03					.03	1.36	
HOUSTON SAN JACINTO DA	.57		.05								.03												.02								.44	.03
HOUSTON SPRING BRANCH	5.40																								.01	.15					3.38	1.86
HOUSTON WSO	1.86																								.24					.08	1.53	.01
KATY WOLF HILL	3.62																								2.25						.01	1.36
LIBERTY	2.20																							T					.03	.47	1.69	.01
MATAGORDA 2	2.00	.05																													.95	1.00
NEW GULF	4.78			3.50																					.17						1.11	
ORANGE 4 NW	1.57																														1.47	.10
ORANGE 9 N	2.93																											.12		.01	2.75	.05
PALACIOS FAA AIRPORT	2.75	.10				T																							.06	.84	.51	1.24
PIERCE 1 E	1.99		.17	T																											1.18	.64
POINT COMFORT	3.81	.06	.03			.12																									3.51	.09
PORT ARTHUR CITY	2.51																													1.78	.25	.48
PORT ARTHUR WSO AP R	3.61																						.02					T		.18	2.91	.50
RICHMOND	.75			.16																					.06						.53	
SUGAR LAND	3.79		.32																						.11						3.36	
THOMPSONS 3 WSW	2.84		.04	.02																.02					.35						2.41	
TOMBALL	.60																								T						.60	T
VICTORIA WSO R	3.27	.14				.01																	T						.01	2.89	.13	.09
VICTORIA CP&L	2.90																													2.43	.41	.06
WHARTON	3.40	.65																												1.41		1.34
SOUTHERN 09																																
ACKER RANCH	1.93																													1.77	.14	.02
ALICE	1.24		.61																												.50	.13
BATESVILLE	.95																													.75		.20
BENAVIDES 2	1.28																														1.10	.18
CALLIHAM	.62																												.36	.26		
CARRIZO SPRINGS	.20																														.06	.14
CATARINA	.31																												.22	.09		
CHARLOTTE 5 NNW	.63	.11																												.27	T	.25

SEE REFERENCE NOTES FOLLOWING STATION INDEX

DAILY PRECIPITATION (INCHES)

TEXAS
OCTOBER 1991

STATION	TOTAL	1	2	3	4	5	6	7	8	9	10	11	12	13	14	15	16	17	18	19	20	21	22	23	24	25	26	27	28	29	30	31
		DAY OF MONTH																														
CHOKE CANYON DAM	.80		.33																											.03	.25	.19
COTULLA	2.40	2.27																											.02		T	.11
CRYSTAL CITY	.20		T																				.02						T		T	.18
DERBY 1 S	1.28		T																												1.12	.16
DILLEY	1.33		.28																												.92	.13
EAGLE PASS	.14																														T	.14
EL INDIO	.17																														T	.17
ENCINAL	.00																															
FALCON DAM	1.37						.03																								1.26	.08
FALFURRIAS	.91		.01																												.80	.10
FOWLERTON	1.00																												1.00			
FREER	.64																													.10	.54	
FREER 18 WNW	T .00																														T	T
GEORGE WEST 2 SSW	.53																													.02	.34	.17
HEBBRONVILLE	2.30	.70	.05																												1.50	.05
JOURDANTON	.83	.04																									T	T	T	.38	T	.41
LA PRYOR	.18	.02																														.16
LAREDO 2	.08																														.03	.05
MATHIS 4 SSW	1.90																												.01	.01	1.77	.11
PEARSALL	.13																															.13
PLEASANTON	.90																														.25	.65
POTEET	.44																															.44
RIO GRANDE CITY 3 W	.43	.04					.18																							*	.21	
SARITA 7 E	2.30		.45																												1.24	.61
THREE RIVERS 8 NE	1.00																									T				1.00	T	T
TILDEN 4 SSE	1.84	.05																												1.52	.21	.06
WHITSETT	1.28	T																			T						T	.10	.85	.20		.13
ZAPATA 3 SW	.07						T			T																					.03	.04
LOWER VALLEY 10																																
BROWNSVILLE WSO AP R	3.33	.02	.39			2.89	T		T															T	.02				T		.01	T
HARLINGEN	.76	T	T	.04			.15																								.28	.29
MC ALLEN	2.65		.26				.21																								1.30	.88
MC ALLEN FAA AIRPORT	2.31	.17				.43																									1.69	.02
MC COOK	1.94		.08	T			.09			T																			T	T	1.72	.05
MERCEDES 6 SSE	4.34	.15					1.16																								2.95	.08
MISSION 4 W	2.89		.05	.01			.24																								1.50	1.09
PORT ISABEL	M 1.66						1.15													.25	.25										-	.01
PORT MANSFIELD	2.48						T	.05													1.25	.12									.55	.51
RAYMONDVILLE	3.87	.45	.03				.01														.66										2.62	.10
SANTA ROSA 3 WNW	4.27	1.98	.11				.17																								1.68	.33
WESLACO 2 E	5.32	.15	.20				.42																								4.26	.29

SEE REFERENCE NOTES FOLLOWING STATION INDEX

DAILY TEMPERATURES(°F)

TEXAS
OCTOBER 1991

STATION	OB. TIME	MAX/MIN	1	2	3	4	5	6	7	8	9	10	11	12	13	14	15	16	17	18	19	20	21	22	23	24	25	26	27	28	29	30	31	AVERAGE
TEXAS																																		
HIGH PLAINS 01																																		
AMARILLO WSO AIRPORT	MID	MAX	83	89	92	66	65	72	79	91	85	87	88	86	88	72	81	91	92	65	63	65	83	84	81	66	64	78	62	65	44	27	25	73.5
		MIN	50	50	53	40	40	39	47	51	49	50	55	47	57	46	49	50	53	43	31	39	48	53	54	45	32	43	52	30	20	18	15	43.5
ANDREWS	18	MAX	82	88	92	89	70	78	87	88	88	90	89	87	90	88	81	90	92	91	81	74	81	85	82	82	80	81	80	73	69	52	41	81.3
		MIN	57	58	59	60	45	41	41	52	55	57	56	55	59	57	51	50	58	57	44	44	47	57	57	55	59	52	58	47	39	31	23	51.0
BIG SPRING	08	MAX	80	83	86	91	85	77	73	78	86	88	86	92	88	91	75	83	88	91	89	75	76	81	85	84	85	78	79	71	74	53	36	80.2
		OBS																															53	
		MIN	56	57	61	64	46	44	42	42	56	57	57	54	53	55	49	48	48	64	48	47	50	50	62	60	62	62	61	51	42	33	27	51.9
BORGER	18	MAX	83	90	91	87	67	72	79	90	86	88	86	86	87	77	78	91	94	86	63	65	82	83	80	74	63	77	67	66	41	36	21	75.4
		MIN	50	54	56	50	36	41	48	53	47	50	53	46	57	48	50	57	57	47	31	35	51	56	55	43	35	39	55	36	20	18	14	44.8
BOYS RANCH	MID	MAX	82	88	89	63	67	72	82	89	86	85	88	86	86	71	79	92	93	66	63	68	84	84	81	66	69	77	73	67	43	29	27	74.0
		MIN	48	47	47	43	41	34	41	43	46	46	44	49	53	47	42	41	43	40	29	34	44	49	41	44	33	35	56	30	22	18	16	40.2
BRAVO	07	MAX	78	81	87	86	62	70	71	81	89	84	86	88	85	87	77	80	89	91	68	64	68	81	81	77	66	69	75	75	63	40	22	74.9
		MIN	46	47	45	47	41	40	42	47	49	50	46	47	47	42	44	43	46	39	27	27	33	44	44	44	33	30	36	40	17	20	14	39.3
BROWNFIELD 2	07	MAX	77	84	88	92	73	67	71	77	89	88	87	91	87	89	75	81	87	91	79	69	72	81	84	81	79	78	82	67	72	56	30	78.2
		MIN	51	50	53	54	41	41	41	42	47	51	53	53	53	49	47	47	49	50	43	42	46	47	50	48	48	47	48	50	31	28	19	45.8
CANADIAN 1 ENE	17	MAX	84	91	94	94	66	74	80	86	88	87	89	89	86	83	78	88	98	97	65	67	84	88	87	84	62	73	72	69	57	42	24	78.3
		MIN	51	54	53	52	35	37	43	49	50	49	49	47	61	52	48	49	57	47	32	33	48	53	58	45	36	40	57	53	23	23	19	45.3
CANYON	17	MAX	82	86	91	87	71	76	78	90	90	90	88	85	87	85	79	89	91	91	63	67	80	82	79	77	68	78	76	64	62	41		79.1
		OBS				***	89	***																										
		MIN	50	56	54	51	43	42	41	53	50	49	51	47	58	49	47	54	54	46	32	40	49	54	54	49	37	44	54	47	23	19	20	45.7
		OBS				***		***			***																						***	
CLAUDE	06	MAX	76	79	85	90	61	63	69	76	87	84	85	85	83	86	69	78	87	89	64	58	60	80	82	79	65	62	74	57	64	44	23	72.4
		MIN	49	49	54	52	37	38	39	46	50	49	48	50	52	53	44	48	48	52	31	31	37	47	53	50	36	32	38	47	22	20	15	42.5
CROSBYTON	07	MAX	77	81	85	90	70	65	73	76	87	85	87	92	85	89	73	81	86	90	76	67	71	79	85	82	81	70	79	61	71	53	28	76.6
		MIN	51	54	55	54	38	38	41	45	51	53	55	52	52	53	48	47	48	57	42	42	46	47	52	50	48	47	47	44	31	27	20	46.3
DALHART 6 SW	07	MAX	74	80	85	86	59	65	69	80	87	80	85	84	83	84	69	78	89	90	63	60	65	80	81	76	61	66	71	71	63	37	20	72.3
		MIN	45	45	43	46	42	36	36	40	44	43	43	41	41	42	38	37	37	38	24	23	28	42	38	38	27	28	32	42	19	19	13	35.8
DALHART FAA AIRPORT	18	MAX	81	86	87	62	65	71	81	90	82	87	86	84	83	70	79	90	91	63	61	66	81	82	78	63	67	73	71	64	39	27	26	72.1
		MIN	48	50	48	45	42	36	41	44	44	45	45	45	49	42	43	42	46	38	29	31	43	46	41	39	31	36	46	24	19	15	13	38.9
DENVER CITY 7 NW	07	MAX	77	81	87	90	72	65	70	78	88	87	86	89	89	89	74	80	86	92	81	67	80	79	82	78	79	76	80	80	69	55	29	77.9
		OBS									***										***	***												
		MIN	46	50	53	52	45	39	39	43	44	45	50	47	47	47	43	43	44	51	41	39	40	43	48	45	47	45	45	45	29	28	17	43.2
		OBS																			***	***												
DIMMITT 2 N	07	MAX	77	80	85	88	64	65	69	77	87	83	85	87	84	84	69	79	86	89	69	63	66	80	78	76	74	69	77	69	63	47	23	73.9
		MIN	46	48	50	49	39	35	37	38	44	43	44	42	42	42	42	35	47	38	30	31	44	47	49	49	35	31	39	42	21	21	14	39.2
DUMAS	07	MAX	76	82	88	88	61	66	72	81	89	83	86	85	85	85	70	79	90	91	61	61	65	82	82	79	62	64	74	67	64	40	22	73.5
		MIN	49	49	55	49	43	42	41	48	47	49	50	45	45	49	48	46	56	48	31	31	34	51	53	44	37	35	35	46	21	20	14	42.3
FLOYDADA	08	MAX	77	81	85	90	67	64	71	75	87	83	86	89	85	86	70	79	85	89	70	65	69	78	83	80	79	73	78	64	70	48	27	75.3
		MIN	53	54	55	56	39	38	44	45	50	53	54	54	51	52	47	49	48	54	41	39	46	49	51	51	47	43	46	48	27	26	19	46.1
FOLLETT	07	MAX	80	84	91	92	61	66	70	78	84	84	86	84	88	88	70	76	87	84	62	66	66	82	86	84	64	58	63	74	70	40	23	73.9
		OBS	80	80	84	91	92	61	66	70	78	84	84	86	84	88	88	70	76	87	84	62	66	66	82	86	84	64	58	63	74	40	23	
		MIN	56	54	55	48	34	33	42	48	52	52	53	54	50	46	45	45	46	45	29	36	36	50	55	43	34	35	41	48	20	17	20	42.6
		OBS	54	56	54	55	48	34	33	42	48	52	52	53	54	50	46	45	45	46	45	29	36	36	50	55	43	34	35	41	48	20	17	
FRIONA	08	MAX	76	80	87	88	62	65	70	78	88	85	86	88	84	83	71	79	86	90	68	65	67	79	78	75	75	70	75	72	62	47	23	74.3
		MIN	46	50	50	49	39	38	40	44	48	44	45	46	46	43	41	41	52	44	30	37	45	50	49	49	33	33	38	42	22	22	13	40.9
GARDEN CITY	07	MAX	78	88	89	89	89	69	68	78	79	88	87	86	87	85	80	87	90	90	85	71	83	86	87	83	82	83	78	74	75	61	33	80.3
		OBS	88	89	89	89	69	68	78	79	88	87	86	87	85	80	87	90	90	71	71	83	86	87	83	82	83	78	74	58	34	28	***	
		MIN	52	58	59	56	44	44	42	42	44	47	52	50	52	52	50	52	54	54	48	47	52	55	56	50	53	52	53	50	41	33	27	49.1
		OBS	58	59	56	44	44	42	42	44	47	52	50	52	52	50	52	54	54	48	47	52	55	56	50	53	52	53	50	41	33		***	
GRUVER	08	MAX	78	83	89	92	61	65	73	81	87	85	87	85	85	84	78	77	89	93	60	61	65	83	85	81	62	62	74	70	65	39	23	74.3
		OBS														70		92														***	39	
		MIN	48	48	50	49	35	39	42	48	49	49	46	46	47	47	48	47	49	46	28	30	37	52	50	41	34	33	33	49	20	20	14	41.1
		OBS																														***		

SEE REFERENCE NOTES FOLLOWING STATION INDEX

DAILY TEMPERATURES(°F)

TEXAS
OCTOBER 1991

STATION	OB. TIME	MAX/MIN	1	2	3	4	5	6	7	8	9	10	11	12	13	14	15	16	17	18	19	20	21	22	23	24	25	26	27	28	29	30	31	AVERAGE
HART	07	MAX	77	82	85	91	66	65	70	76	88	84	84	88	84	87	70	80	88	89	70	64	67	79	81	79	79	72	80	78	69	46	27	75.6
		OBS																											59			67	50	
		MIN	48	48	50	47	41	38	38	38	46	49	48	46	45	48	43	42	42	43	36	35	45	44	45	46	38	36	43	53	27	23	23	41.7
		OBS																													44			
HEREFORD	07	MAX	79	82	88	90	61	68	71	80	89	83	85	87	85	85	71	80	87	89	66	64	67	80	81	78	70	71	77	71	63	44	24	74.7
		MIN	48	48	52	52	42	38	38	42	49	47	46	45	45	47	43	42	50	43	33	32	44	47	51	48	38	36	39	45	23	23	15	41.6
LAMESA 1 SSE	06	MAX	77	82	86	90	74	66	72	77	87	86	86	91	87	87	75	81	87	91	86	69	74	80	83	83	82	75	80	70	70	55	35	78.2
		OBS																												60				
		MIN	50	52	51	52	43	42	42	42	45	48	54	54	49	50	45	45	47	51	46	43	46	45	48	48	49	49	48	48	37	29	22	45.8
LEVELLAND	07	MAX	78	83	88	92	71	68	74	80	89	87	87	91	87	89	75	82	89	93	74	70	73	82	83	82	81	80	82	72	70	53	29	78.5
		MIN	48	50	51	52	42	39	38	38	45	47	49	48	49	48	44	43	42	48	41	39	42	42	47	45	44	44	43	47	28	28	18	42.9
LIPSCOMB	07	MAX	84	85	93	96	65	68	75	82	88	86	89	90	87	90	72	79	90	97	64	58	69	87	89	87	63	57	68	76	71	42	24	76.5
		MIN	51	51	49	50	29	30	30	43	44	46	48	46	46	51	46	46	53	46	28	29	29	49	57	44	31	32	37	51	23	22	20	40.5
		OBS								53																								
LITTLEFIELD 2 NW	07	MAX	77	81	88	91	70	65	71	77	89	85	88	91	85	89	74	80	88	82	72	67	69	81	82	80	78	77	79	68	68	51	27	76.5
		MIN	47	50	53	49	40	37	37	41	44	45	45	45	45	45	42	40	49	46	35	35	46	46	49	48	39	38	38	44	25	25	16	41.4
LUBBOCK WSFO AIRPORT	MID	MAX	84	88	92	71	68	74	78	89	89	89	92	88	88	75	83	88	92	75	69	73	82	85	82	80	77	81	65	71	55	35	30	77.0
		MIN	54	59	57	49	40	41	48	52	52	52	52	50	52	51	46	52	56	51	40	43	51	53	54	52	44	46	57	40	29	23	20	47.3
MC LEAN	17	MAX	82	85	90	85	64	70	76	83	81	84	88	84	88	84	77	86	88	82	65	68	80	85	81	78	67	71	68	66	44	42	25	74.7
		MIN	53	56	56	52	38	41	47	53	49	56	58	57	62	53	53	47	58	49	33	40	48	53	62	49	36	40	59	44	23	21	17	47.2
		OBS																											36					
MIAMI	07	MAX	80	82	89	93	62	66	72	78	85	86	87	88	85	86	71	77	87	94	63	60	64	82	85	82	62	62	73	68	67	42	23	74.2
		MIN	50	51	55	51	32	38	38	48	49	48	47	45	43	55	51	51	50	53	32	33	37	50	58	57	35	34	43	53	23	22	17	43.5
MIDLAND WSO AP	MID	MAX	83	87	91	80	69	73	78	86	88	85	91	88	90	76	82	88	91	90	72	77	81	85	83	83	81	83	82	74	59	39	42	79.3
		MIN	54	55	58	56	44	45	43	49	52	51	54	51	56	53	47	48	55	55	47	47	46	56	55	56	58	53	56	52	38	29	26	49.8
MIDLAND 4 ENE	19	MAX	83	86	91	89	73	74	78	85	89	90	89	89	89	85	83	88	91	89	84	84	80	85	83	83	83	84	79	75	73	51	41	81.5
		OBS																														33		
		MIN	56	56	56	64	43	45	45	52	52	52	54	51	55	58	45	51	58	59	46	48	47	56	51	56	60	52	60	54	41	31	26	51.0
		OBS											***																		51			
MORTON	08	MAX	78	82	87	88	68	67	72	78	89	86	86	89	86	86	73	81	88	92	73	68	71	81	81	79	79	78	80	73	68	53	27	77.0
		OBS	82	87	88	68	67	72	78	89	86	86	89	86	86	73	81	88	92	73	68	71	81	81	79	79	78	80	73	68	53	27	32	
		MIN	45	50	57	55	44	39	39	44	49	50	49	51	50	51	48	48	53	51	39	37	45	47	52	50	44	43	44	46	27	26	16	44.8
		OBS	50	57	55	44	39	39	44	49	50	49	51	50	51	48	48	53	51	39	37	45	47	52	50	44	43	44	46	27	26	16	16	
MULESHOE 1	07	MAX	76	81	84	89	69	67	72	79	88	84	85	84	88	88	78	80	87	88	71	71	71	81	80	77	75	70	77	77	67	49	25	76.1
		OBS					86																											
		MIN	46	46	47	44	41	35	35	37	42	41	40	41	43	39	38	38	39	37	33	34	46	44	40	40	35	34	34	34	23	24	14	37.5
MULESHOE NATL WDLF REF	08	MAX	78	83	88	91	68	70	74	79	89	86	86	90	89	87	73	81	88	93	73	74	71	81	82	79	76	77	80	74	68	52	27	77.6
		MIN	44	48	53	47	41	36	40	41	47	45	46	47	50	46	41	45	46	40	35	34	40	41	49	49	37	38	47	42	25	26	16	41.4
OLTON	08	MAX	75	81	84	90	66	64	70	75	86	83	83	87	87	87	72	80	87	89	69	64	68	80	80	79	76	76	78	68	67	52	26	75.1
		OBS															87															68		
		MIN	49	49	54	49	41	40	42	42	48	48	48	48	47	47	42	43	48	46	35	34	45	46	47	47	39	37	41	44	23	23	16	42.2
PAMPA 2	SR	MAX	79	82	88	92	62	64	71	77	87	86	89	87	85	86	69	78	89	93	64	63	56	81	83	84	61	62	73	60	66	42	22	73.6
		MIN	50	52	56	50	35	35	42	48	52	51	51	51	48	52	51	51	52	48	32	32	41	49	56	47	37	37	43	48	21	21	15	43.7
PANHANDLE	18	MAX	83	88	92	83	66	73	79	91	85	85	87	86	87	76	79	90	91	88	60	63	82	84	80	77	63	75	62	68	36	32	23	74.6
		OBS																		65						64								
		MIN	49	49	49	50	41	38	46	53	49	52	54	50	53	49	47	48	53	45	33	39	48	55	52	43	36	42	52	36	21	18	15	44.0
PERRYTON 5 NNE	09	MAX	80	84	91	95	62	66	74	81	86	87	87	88	85	85	70	77	93	93	63	58	67	84	86	73	60	72	73	66	68	42	20	74.7
		OBS																		*****	*****										41	29		
		MIN	46	53	52	48	29	35	44	53	46	48	47	44	48	45	44	51	46	45	26	32	38	56	52	40	35	35	32	51	21	19	15	41.2
PLAINS	07	MAX	79	81	87	89	72	67	71	78	88	87	88	86	88	87	78	80	86	92	79	68	73	80	82	76	77	78	80	77	70	58	29	77.8
		MIN	49	51	54	53	45	39	39	42	46	48	51	51	50	50	45	44	48	51	42	40	44	43	51	46	44	43	44	51	29	28	18	44.5
PLAINVIEW	08	MAX	76	81	85	89	67	64	69	75	88	83	85	89	84	88	69	80	86	91	71	66	68	78	82	79	77	74	78	63	67	48	26	75.0
		MIN	51	52	55	55	41	41	44	45	48	53	53	52	52	53	48	48	49	52	38	38	45	47	48	48	41	39	40	47	26	26	17	44.9
SEMINOLE	07	MAX	77	82	87	91	74	71	73	78	88	88	85	89	85	90	75	81	88	91	84	68	74	81	84	81	81	75	81	77	73	57	31	78.7
		MIN	52	53	55	54	46	43	44	45	46	49	54	50	53	53	47	47	48	51	44	43	46	48	51	50	50	49	49	45	35	30	21	46.8

SEE REFERENCE NOTES FOLLOWING STATION INDEX

DAILY TEMPERATURES(°F)

TEXAS
OCTOBER 1991

STATION	OB. TIME	MAX/MIN	1	2	3	4	5	6	7	8	9	10	11	12	13	14	15	16	17	18	19	20	21	22	23	24	25	26	27	28	29	30	31	AVERAGE
SILVERTON	06	MAX	78	82	86	91	65	65	72	77	89	80	86	89	85	89	71	80	87	92	69	65	67	81	83	82	76	75	77	64	68	47	26	75.6
		OBS																												77				
		MIN	48	50	52	59	42	38	39	42	50	47	49	49	51	54	46	47	50	53	38	38	45	49	49	48	40	38	40	49	26	25	18	44.2
SPEARMAN	17	MAX	85	91	95	93	67	75	83	89	87	88	89	87	87	80	78	94	95	94	61	68	86	87	84	81	64	75	74	68	42	38	22	77.6
		MIN	52	55	53	51	37	37	48	53	50	52	56	51	58	46	48	51	55	47	32	35	51	59	57	42	35	38	55	37	21	18	15	45.0
STRATFORD	07	MAX	74	82	83	90	58	64	70	80	89	83	85	83	84	83	69	78	92	92	60	61	64	81	80	78	60	62	68	70	63	38	19	72.4
		MIN	47	47	46	46	41	36	40	42	45	48	47	44	44	42	43	42	46	43	27	27	32	46	48	38	34	31	30	39	17	18	12	38.3
TAHOKA	07	MAX	75	82	86	91	70	65	72	76	88	86	86	90	86	89	72	81	86	90	79	68	71	79	85	82	81	72	81	62	71	54	28	76.9
		MIN	50	53	53	53	38	38	41	42	47	51	55	53	50	52	47	47	48	54	42	42	46	46	51	48	49	52	51	46	32	27	20	45.9
TULIA	07	MAX	78	82	86	92	68	66	71	77	89	84	86	91	85	89	71	80	89	91	70	65	69	81	83	81	75	72	79	65	68	51	26	76.1
		MIN	47	46	53	52	42	35	36	41	49	45	44	44	44	52	43	44	43	50	37	35	44	46	49	49	38	38	45	44	23	23	16	41.8
LOW ROLLING PLAINS 02																																		
ABILENE WSO AIRPORT	MID	MAX	83	85	89	83	67	73	77	82	82	87	93	88	91	75	80	86	89	87	69	76	79	86	87	86	79	81	68	77	61	38	39	78.2
		MIN	56	62	63	57	45	41	48	56	60	57	61	52	57	51	45	54	65	60	46	44	55	62	68	67	62	62	61	58	38	31	30	54.0
ANSON	MID	MAX	83	87	90	80	67	74	78	84	84	87	94	87	93	75	79	86	91	88	66	75	80	87	88	88	71	82	67	78	58	40	35	78.1
		MIN	55	61	65	57	43	40	52	54	57	57	64	55	61	53	48	56	65	62	46	44	54	61	67	65	57	57	60	55	36	29	29	53.7
ASPERMONT	07	MAX	82	83	88	93	75	67	75	80	87	85	89	96	88	94	75	80	88	94	89	66	73	81	89	88	87	67	81	68	76	46	32	79.4
		MIN	52	53	57	58	41	40	40	46	47	53	55	55	54	52	49	49	51	56	47	41	45	52	58	62	53	52	54	55	37	32	27	49.1
BALLINGER 5 WSW	18	MAX	81	84	89	89	69	74	78	82	82	86	92	90	91	88	83	88	90	89	86	76	81	86	86	86	83	81	66	77	71	49	42	80.5
		MIN	58	56	59	63	47	45	43	49	51	50	53	52	50	61	45	46	56	55	49	44	48	57	60	60	65	64	61	61	42	34	31	52.1
CHILDRESS FCWOS AP	MID	MAX	83	89	92	71	67	75	79	86	85	87	94	87	91	75	78	87	93	75	63	70	82	89	87	77	64	77	64	74	50	35	33	76.1
		MIN	57	58	60	49	41	42	48	53	55	55	58	56	57	55	52	48	56	52	43	42	47	55	57	55	43	47	56	38	31	25	23	48.8
CLARENDON	07	MAX	80	84	89	94	68	67	74	79	89	85	90	93	88	93	75	80	91	93	72	64	64	83	84	72	74	71	76	62	69	51	27	76.8
		MIN	47	53	54	54	42	36	42	47	45	49	51	44	44	53	46	44	46	55	37	35	37	50	53	54	39	38	37	48	26	26	19	43.6
COLEMAN	18	MAX	83	85	89	90	75	73	78	82	82	87	93	88	92	86	82	85	90	88	82	77	80	87	85	87	82	76	73	80	72	44	43	80.5
		MIN	56	58	60	64	46	48	45	51	53	54	57	63	55	63	49	49	58	57	48	49	52	56	65	64	66	63	60	61	40	34	31	54.0
COPPER BREAKS STATE PK	08	MAX	80	84	90	93	71	67	75	80	87	85	89	95	89	90	74	77	88	96	83	64	72	83	89	90	89	62	77	64	78	48	31	78.7
		OBS	84	90	93	71	67	75	80	87	89	95	89	90	74	77	88	96	83	64	72	83	89	90	89	62	77	64	78	58	45	31	33	
		MIN	50	53	59	60	43	41	42	42	52	53	53	53	53	52	47	47	49	46	42	42	42	49	49	48	50	49	54	48	30	28	27	46.9
		OBS	53	59	60	43	41	42	42	52	53	53	53	53	52	47	47	49	46	42	42	42	49	49	48	50	49	54	33	30	28	27	25	
GAIL	18	MAX	82	86	91	79	67	73	77	87	87	86	92	87	91	83	88	87	91	85	79	74	81	86	84	85	78	83	80	75	63	47	37	79.7
		OBS																			69													
		MIN	52	61	57	65	41	40	41	50	54	58	64	57	54	56	48	46	62	56	44	43	47	56	60	56	54	54	61	54	38	29	25	51.1
GUTHRIE	08	MAX	80	83	88	93	73	69	76	79	87	86	88	91	88	91	76	80	87	94	83	66	73	81	88	88	85	69	81	68	73	52	32	79.0
		OBS																													50	32		
		MIN	50	52	55	56	39	38	38	43	47	53	53	51	51	53	46	46	45	53	47	42	46	46	53	53	51	48	48	53	35	32	26	46.7
		OBS																										48	53	35	32	26	25	
HASKELL	08	MAX	82	83	88	91	76	69	76	80	85	85	88	95	89	93	75	79	87	92	89	66	75	82	89	89	88	68	77	67	79	47	36	79.5
		MIN	57	51	51	63	45	45	46	49	53	51	57	55	55	59	53	53	52	63	49	47	50	56	63	64	55	53	58	58	39	36	31	52.2
HORDS CREEK DAM	08	MAX	80	83	85	88	89	68	73	77	81	82	87	94	89	92	79	83	86	89	87	75	77	80	87	85	87	83	79	69	79	48	46	80.2
		OBS																														76		
		MIN	51	55	60	62	45	46	47	51	53	54	58	58	57	62	44	48	53	59	46	47	51	52	58	63	66	64	59	59	29	37	29	52.4
JAYTON	07	MAX	79	82	86	91	73	66	73	78	86	85	86	93	87	90	73	80	86	92	86	66	72	79	86	86	83	70	80	65	76	47	30	77.8
		MIN	53	54	55	61	39	39	41	44	52	53	53	51	50	54	46	45	47	62	45	43	45	50	60	59	51	50	52	54	35	30	25	48.3
LAKE COLORADO CITY	08	MAX	78	81	86	91	91	67	73	77	85	85	86	91	88	92	74	82	87	90	88	69	76	80	86	85	86	75	83	70	77	46	33	79.3
		MIN	55	57	60	64	45	44	47	47	55	53	54	55	57	57	47	49	51	63	47	47	51	52	62	59	59	59	63	55	40	32	28	52.1
LAKE KEMP	08	MAX	81	83	87	91	74	67	74	80	84	84	87	92	86	91	75	77	87	93	87	65	72	82	88	88	86	63	76	65	77	47	37	78.3
		MIN	57	62	62	66	43	47	49	52	53	56	56	60	61	60	55	51	50	61	45	45	46	54	61	66	53	53	53	57	37	36	31	52.8
MATADOR	08	MAX	79	82	87	91	69	65	73	77	87	82	88	92	86	89	73	78	87	91	74	65	70	80	87	85	82	68	79	66	73	50	29	76.9
		OBS																				***												
		MIN	56	58	64	62	42	42	51	53	56	58	58	60	61	56	54	58	58	64	43	44	43	55	58	60	46	44	47	53	31	29	22	51.2
		OBS																				***												

SEE REFERENCE NOTES FOLLOWING STATION INDEX

DAILY TEMPERATURES(°F)

TEXAS
OCTOBER 1991

STATION	OB. TIME	MAX/MIN	1	2	3	4	5	6	7	8	9	10	11	12	13	14	15	16	17	18	19	20	21	22	23	24	25	26	27	28	29	30	31	AVERAGE
MEMPHIS	06	MAX	85	90	96	96	67	75	79	81	83	89	94	88	90	95	79	89	95	96	77	68	69	89	86	75	78	76	80	72	72	53	33	80.5
		OBS				69				89						76				73	63		83				70		62		51	29		
		MIN	55	55	56	49	42	42	44	51	52	55	58	52	59	54	46	46	49	57	43	48	45	52	55	54	43	47	47	52	29	22	22	47.8
		OBS																	60	40										30				
MUNDAY	16	MAX	83	89	91	91	71	76	80	85	85	90	96	96	93	93	80	87	94	94	89	74	83	89	89	89	88	78	78	78	77	46	35	82.8
		MIN	55	59	59	68	43	44	49	50	55	53	58	55	55	55	49	48	58	58	47	46	53	56	63	63	53	55	58	57	36	30	28	52.1
PADUCAH	07	MAX	80	82	87	91	71	66	75	78	86	85	87	94	87	92	74	77	87	93	79	63	71	80	87	87	86	61	78	64	75	49	31	77.5
		MIN	51	55	55	61	44	42	44	49	53	56	56	55	57	57	53	47	47	56	46	43	46	47	57	57	48	47	50	54	33	31	25	49.1
POST	07	MAX																									70	72	65	62	53	50	34	M
		OBS																										82		73				
		MIN																									51	49	52	36	29	24	23	M
QUANAH 5 SE	08	MAX	80	82	87	90	71	66	72	78	83	83	88	95	87	90	76	77	85	93	81	64	70	83	87	88	83	67	76	74	76	47	31	77.7
		OBS																										82	61					
		MIN	53	54	60	62	43	40	41	49	52	54	54	52	54	56	51	46	50	58	46	41	42	49	51	62	49	49	50	49	34	31	27	48.7
ROSCOE	18	MAX	88	89	88	82	65	80	83	82	89	88	89	90	89	86	89	85	90	89	83	80	85	83	82	83	84	73	78	80	70	46	36	80.8
		MIN	66	67	62	65	47	41	46	50	56	60	61	60	61	58	46	56	61	63	44	45	55	63	61	62	63	52	59	61	36	30	26	54.3
		OBS					58																63											
ROTAN	18	MAX	86	86	91	88	76	78	78	86	85	86	94	94	92	80	80	91	91	91	92	85	80	88	86	86	81	81	82	77	61	52	37	82.0
		MIN	53	54	61	59	42	41	42	54	56	56	56	57	57	48	49	49	50	45	46	45	51	58	58	61	54	54	54	53	36	29	27	50.2
		OBS				41																									45			
SEYMOUR	07	MAX	82	83	87	91	75	68	75	79	83	83	88	93	88	92	75	77	86	93	89	64	73	82	87	88	87	64	76	66	78	47	36	78.5
		MIN	53	55	61	63	42	39	40	49	42	53	53	50	54	62	48	48	48	58	47	43	45	55	59	62	53	53	58	57	37	35	30	50.1
SHAMROCK 2	07	MAX	79	81	87	90	67	66	71	78	83	82	86	92	84	89	73	77	86	90	69	61	65	81	87	84	70	69	71	63	69	49	26	75.0
		MIN	53	54	56	56	39	39	43	43	50	50	50	56	56	56	55	50	49	56	38	37	39	46	53	51	38	37	52	51	27	26	21	46.0
SNYDER	07	MAX																																M
		MIN																																M
SPUR	07	MAX	79	82	87	92	72	66	74	77	87	85	87	93	87	90	73	80	87	91	81	65	72	80	86	85	83	67	80	64	73	51	31	77.6
		MIN	50	54	54	58	38	39	39	43	51	54	54	55	51	52	46	46	46	55	45	43	43	46	52	50	50	45	45	52	34	31	25	46.6
STAMFORD 1	08	MAX	82	85	87	92	79	69	77	81	86	86	94	96	89	94	75	80	88	93	89	68	75	84	87	89	88	65	78	69	80	48	34	80.2
		MIN	50	53	52	64	39	37	39	46	51	50	55	58	55	59	51	52	54	62	47	45	50	53	56	53	56	56	58	57	33	29	25	49.8
TRUSCOTT 2 NW	08	MAX	81	84	90	94	72	78	76	81	87	86	90	94	89	94	74	80	89	95	87	74	74	83	90	90	88	77	76	67	78	48	33	80.6
		OBS																			67		86						67		59			
		MIN	55	59	61	67	47	45	43	47	53	57	58	56	59	60	56	49	49	61	46	48	47	50	57	61	51	51	53	51	43	32	27	51.6
		OBS																							46									
TURKEY	18	MAX	85	88	94	91	68	75	79	91	88	89	94	90	91	84	79	90	94	90	70	68	82	88	85	82	72	67	64	74	65	45	32	79.2
		MIN	56	58	61	57	42	41	50	53	54	55	58	54	56	53	52	51	52	60	43	42	49	60	56	56	42	49	58	51	29	26	20	49.8
		OBS																										40						
VERNON 4 S	08	MAX	81	83	91	91	71	67	73	80	85	84	88	96	89	91	76	75	87	94	87	64	72	83	89	89	88	65	77	67	77	47	34	78.7
		MIN	54	58	58	58	44	43	44	47	47	54	56	55	52	53	50	45	48	58	47	44	44	51	54	54	52	52	53	56	35	34	31	49.4
WELLINGTON	18	MAX	85	91	93	88	73	75	81	86	87	90	93	92	90	83	80	88	94	88	70	71	89	88	87	83	72	75	69	73	65	45	32	79.9
		OBS									98																						62	
		MIN	55	55	55	56	42	41	45	52	56	57	60	59	55	55	53	47	53	55	40	42	42	53	51	54	41	48	61	53	29	25	28	49.0
		OBS																						44										
WICHITA FALLS WSO	MID	MAX	84	88	91	79	68	74	80	84	85	90	96	90	91	75	75	84	93	89	66	73	83	87	88	88	67	77	69	80	61	44	36	78.5
		MIN	56	59	64	54	42	41	48	49	56	54	59	54	54	54	49	47	55	55	47	45	49	59	68	60	52	59	58	59	37	32	30	51.8
WINTERS 1 NNE	18	MAX	83	85	89	87	68	71	82	83	88	87	93	91	92	75	82	82	89	82	76	67	76	88	84	86	78	72	68	78	70	45	38	78.5
		OBS	80	82	83	85	89	87	68	82	82	83	88	87	93	91	92	75	78	82	89	82	76	67	88	86	78	72	68	78	50	35	38	
		MIN	57	56	63	63	47	45	55	62	63	62	53	60	59	58	47	50	54	67	55		47	63	67	68	61	60	60	57	40	34	29	55.4
		OBS	58	57	56	63	63	61	45	55	62	63	62	53	60	59	58	58	50	54	67	55	47	63	67	68	61	60	60	57	40	26	29	
NORTH CENTRAL	03																																	
ALBANY	18	MAX	82	85	88	85	73	71	82	82	81	86	94	90	93	89	79	86	90	87	85	74	80	87	87	89	85	73	69	70	70	47	48	80.2
		MIN	50	51	60	68	44	40	48	46	50	52	65	58	59	62	50	46	58	62	46	43	51	60	66	65	60	66	61	58	38	33	31	53.1
		OBS												68																				

SEE REFERENCE NOTES FOLLOWING STATION INDEX

DAILY TEMPERATURES(°F)

TEXAS
OCTOBER 1991

STATION	OB. TIME	MAX/MIN	1	2	3	4	5	6	7	8	9	10	11	12	13	14	15	16	17	18	19	20	21	22	23	24	25	26	27	28	29	30	31	AVERAGE
ARCHER CITY	18	MAX	88	84	91	87	69	77	80	84	86	88	93	91	92	87	82	93	93	90	86	73	84	88	88	89	84	76	73	81	67	43	36	81.4
		MIN	55	60	62	61	42	40	46	53	54	54	53	58	55	59	49	46	54	59	44	45	49	60	60	69	54	59	59	58	38	34	32	52.3
ARLINGTON	07	MAX	84	86	86	91	92	70	75	81	82	82	90	96	91	94	77	81	83	88	88	75	73	82	86	86	90	85	70	72	70	55	46	80.9
		OBS																											84					
		MIN	55	58	59	58	47	38	38	54	54	52	52	52	52	54	49	48	52	58	47	48	49	55	64	72	71	62	61	61	55	43	39	53.5
BARDWELL DAM	08	MAX	84	82	86	88	89	70	75	78	79	81	88	94	90	93	80	84	80	85	87	77	75	80	84	86	88	84	72	73	76	67	48	80.7
		MIN	59	58	61	67	50	44	46	46	47	50	53	57	55	57	49	45	48	53	52	50	48	50	59	67	68	62	59	58	51	41	38	53.2
		OBS																													60			
BELTON DAM	08	MAX	85	84	86	89	91	72	74	77	79	81	89	95	93	95	85	85	83	87	86	81	81	80	86	87	91	85	83	75	85	68	51	82.9
		MIN	64	61	62	65	56	53	45	48	49	52	57	62	64	61	51	49	54	56	56	58	52	54	67	72	71	70	63	61	64	45	39	57.5
BENBROOK DAM	08	MAX	84	84	87	89	90	70	75	79	80	82	89	95	90	92	77	81	83	87	87	73	74	80	85	86	89	83	65	72	76	47	45	79.9
		MIN	59	58	58	65	47	45	42	50	53	52	57	62	54	56	52	50	51	59	53	49	49	53	63	67	68	61	60	60	46	41	38	54.1
BONHAM	MID	MAX	83	85	87	87	68	71	76	78	81	87	94	88	89	77	74	78	85	86	72	69	78	82	81	87	77	71	69	71	64	44	43	76.8
		MIN	58	60	65	58	47	39	42	52	51	53	55	55	55	54	49	45	56	62	51	48	46	58	69	70	64	61	60	60	43	40	32	53.5
BOWIE	18	MAX	81	85	87	85	67	75	77	80	82	80	92	87	89	85	74	80	87	86	83	74	80	83	83	86	84	72	66	77	70	43	38	78.0
		MIN	55	63	64	65	43	46	48	54	55	58	64	60	62	63	53	52	58	67	47	48	55	58	64	68	56	60	61	59	38	36	35	55.3
BRECKENRIDGE	07	MAX																																M
		MIN																																M
BRIDGEPORT	18	MAX	87	88	91	90	71	77	81	83	85	90	96	90	93	79	79	83	90	89	87	77	83	83	88	89	86	80	69	79	69	43	39	81.1
		MIN	52	55	59	68	45	37	40	47	49	49	52	52	48	64	44	43	53	56	50	43	46	53	52	69	58	59	61	61	41	38	36	51.0
BROWNWOOD	17	MAX	84	86	90	92	85	77	80	83	85	90	93	95	94	91	88	86	88	87	85	70	81	84	86	91	89	88	82	81	79	47	45	83.3
		MIN	54	52	54	62	48	39	39	43	45	46	54	50	55	47	53	46	62	52	45	44	58	46	61	56	54	51	50	62	44	41	33	49.9
		OBS																68		69	68	61			44									
BURLESON	07	MAX	82	85	85	88	91	68	74	78	79	81	88	96	91	91	80	81	82	86	85	85	73	79	83	87	88	82	67	67	63	52	45	79.4
		OBS																91																
		MIN	59	59	59	66	49	42	42	50	53	54	56	56	55	58	49	49	50	61	55	49	50	54	64	70	72	63	61	61	41	42	38	54.4
CAMERON	18	MAX	81	85	88	91	90	75	78	79	81	85	94	93	96	94	85	83	87	86	82	80	81	87	89	90	86	85	80	87	80	52	49	83.2
		MIN	68	62	67	70	60	54	49	52	54	52	58	58	57	64	49	49	56	58	58	58	52	66	73	71	73	67	67	73	52	47	43	59.3
CLEBURNE	18	MAX	86	89	90	93	77	74	80	81	83	91	98	88	95	83	83	84	88	88	84	76	81	85	86	90	85	81	68	71	66	45	45	81.1
		MIN	57	59	63	69	48	44	45	49	51	51	51	56	54	64	47	47	56	61	55	52	52	58	67	69	71	62	61	62	42	42	37	54.9
CORSICANA	07	MAX	83	81	84	85	87	70	74	76	77	79	86	85	90	91	81	82	78	84	84	76	75	79	83	84	87	83	73	75	78	57	48	79.2
		MIN	57	61	61	66	54	50	47	47	50	52	52	54	57	57	51	49	49	55	57	57	53	53	61	69	71	67	63	63	51	46	41	55.5
DAL-FTW REG WSCMO AP	MID	MAX	86	87	89	91	71	78	79	81	83	91	97	93	93	78	82	82	88	88	75	71	80	86	85	89	84	75	71	72	65	46	43	80.0
		MIN	62	60	67	62	50	46	49	54	50	53	58	60	56	57	51	50	58	63	54	50	52	61	70	72	68	62	62	63	44	42	34	56.1
DALLAS FAA AP	MID	MAX	86	87	90	90	71	76	80	80	82	90	97	92	93	78	80	81	87	88	73	73	80	85	84	88	82	76	72	73	66	47	45	79.7
		MIN	68	65	70	63	51	49	56	57	57	62	65	63	64	61	55	56	60	63	55	55	59	65	71	72	73	62	62	63	43	42	35	59.4
DENISON DAM	08	MAX	82	83	86	89	86	68	71	78	80	82	86	90	86	89	75	72	79	86	87	68	71	79	84	82	87	77	77	72	72	49	45	78.0
		MIN	58	59	59	69	50	41	41	45	54	55	56	56	53	55	53	46	47	59	51	50	48	48	64	70	62	62	62	60	49	42	39	53.6
DENTON 2 SE	MID	MAX																																M
		MIN																																M
DUBLIN	07	MAX	81	82	84	87	89	68	72	77	79	81	86	92	87	91	77	79	82	87	86	72	74	80	84	85	86	81	70	70	76	44	42	78.4
		MIN	51	60	60	63	46	46	48	49	49	54	54	61	61	62	48	48	51	57	51	51	51	53	59	69	68	68	59	59	43	40	33	53.9
EAGLE MOUNTAIN LAKE	18	MAX	84	86	89	92	78	75	79	81	83	88	96	91	93	87	80	83	89	88	78	74	81	85	86	89	85	82	67	77	66	44	41	80.5
		MIN	60	62	66	69	48	45	48	54	55	55	61	59	56	65	51	48	59	62	51	48	54	60	69	71	71	61	61	62	42	41	36	56.5
EASTLAND	07	MAX	81	83	86	88	88	69	73	78	81	82	89	94	87	91	77	79	84	89	87	69	77	81	87	86	87	81	73	70	79	44	40	79.4
		MIN	52	54	56	57	44	41	44	43	46	51	50	50	51	52	48	46	47	60	47	45	48	55	58	66	67	63	60	58	40	38	31	50.6
EVANT 1 SSW	06	MAX	81	86	87	91	92	73	77	80	82	88	93	90	94	83	83	83	87	86	76	78	76	83	88	88	91	84	82	74	82	45	44	81.5
		OBS					70																***	***	***		***	***	***	***				
		MIN	57	62	62	64	52	46	46	48	53	55	58	62	60	64	50	50	51	58	55	51	52	51	65	71	69	71	64	63	42	43	36	55.8
		OBS	62	62	64	52	46	46	48	53	55	58	62	60	64	50	50	51	58	55	51	52	***	***	***	54	***	***	***	***			31	
FERRIS	07	MAX	81	86	86	88	90	72	75	78	78	81	88	96	92	92	76	82	80	82	86	77	75	79	84	85	89	84	66	72	71	65	47	80.1
		OBS	86	86	88	90	72	75	78	78	81	88	96	92	92	76	82	80	82	86	77	75	79	84	85	89	84	66	72	71	65	47	47	
		MIN	59	59	60	65	51	47	45	47	49	50	52	60	57	58	51	47	53	54	54	52	50	51	63	69	71	64	62	61	63	45	45	54.6
		OBS	59	60	65	51	47	45	47	49	50	52	60	57	58	51	47	53	54	54	52	50	51	63	69	71	64	62	61	63		42	32	

SEE REFERENCE NOTES FOLLOWING STATION INDEX

DAILY TEMPERATURES(°F)

TEXAS
OCTOBER 1991

STATION	OB. TIME	MAX/MIN	1	2	3	4	5	6	7	8	9	10	11	12	13	14	15	16	17	18	19	20	21	22	23	24	25	26	27	28	29	30	31	AVERAGE
GAINESVILLE 5 ENE	07	MAX	82	82	84	88	85	69	73	78	80	82	87	93	89	89	77	75	80	87	87	72	74	80	83	81	86	87	70	70	71	45	42	78.3
		MIN	61	62	63	66	45	45	47	52	55	55	59	61	61	61	54	51	51	58	54	41	49	49	60	69	59	62	61	61	45	41	38	54.7
GATESVILLE	18	MAX	83	87	88	91	85	73	78	79	82	89	94	91	95	87	84	84	87	87	77	78	83	79	86	90	85	82	71	74	73	48	45	81.1
		OBS																															85	
		MIN	61	56	62	69	53	49	42	49	50	49	55	57	52	69	45	46	59	60	55	54	52	62	69	71	71	63	61	69	43	43	35	55.8
GEORGETOWN LAKE	08	MAX	83	83	87	89	91	72	75	78	79	82	86	93	93	96	87	85	84	87	86	80	79	80	87	89	91	87	86	76	86	74	49	83.2
		MIN	61	62	63	66	59	53	48	48	51	54	54	64	58	59	52	51	52	60	55	55	50	53	67	67	71	70	65	64	64	44	38	57.4
GLEN ROSE 2 W	17	MAX	86	88	90	93	74	71	80	82	84	89	97	91	94	83	83	84	84	89	78	75	83	86	86	90	85	82	67	74	68	46	43	80.8
		MIN	54	51	56	67	44	33	34	42	46	42	47	44	43	54	36	36	50	51	46	39	39	50	65	65	68	57	57	57	38	38	32	47.8
GOLDTHWAITE 1 WSW	17	MAX	80	83	86	91	91	71	74	79	80	86	91	91	93	93	80	82	88	87	84	74	77	84	85	88	88	88	66	76	78	45	45	80.8
		MIN	62	60	63	67	50	50	50	53	53	56	59	61	61	63	47	52	58	60	51	55	54	62	69	70	70	63	59	62	41	40	33	56.6
		OBS												86																				
GRAHAM	08	MAX	86	89	92	84	70	76	81	84	86	90	96	90	94	78	79	86	92	91	79	77	84	88	89	89	76	76	70	80	79	41	41	81.1
		OBS																			68										46			
		MIN	55	55	55	63	45	38	42	42	55	50	51	50	48	52	44	44	44	62	49	44	44	49	63	66	59	59	59	60	40	39	33	50.3
		OBS	55	55	63	45	38	42	42	55	50	51	50	48	52	44	44	44	62	49	44	44	49	63	66	59	59	59	60	40	39	33	31	
GRANGER DAM	08	MAX	85	80	85	88	90	73	75	77	78	82	86	92	93	94	86	86	83	86	85	80	80	80	85	88	89	86	86	80	83	74	51	82.8
		OBS															94																	
		MIN	61	62	63	69	60	52	48	52	53	55	57	60	58	54	51	51	53	53	56	56	52	52	68	72	72	70	66	65	64	46	41	57.8
GRAPEVINE DAM	08	MAX	83	86	89	90	93	70	75	80	82	84	90	92	90	93	77	80	82	89	89	73	72	81	86	86	90	83	66	72	70	49	46	80.3
		MIN	60	60	64	68	50	44	45	53	53	53	55	58	55	59	51	50	52	58	53	50	52	56	65	71	72	61	60	62	48	43	39	55.5
GREENVILLE 7 NW	07	MAX	82	82	85	87	87	69	74	77	79	81	87	94	91	90	78	75	79	85	86	74	72	79	83	82	87	78	66	71	71	65	45	78.7
		MIN	55	58	58	65	49	43	43	43	47	49	51	54	56	56	48	43	43	56	53	50	47	47	56	70	72	62	62	62	62	44	42	53.1
HENRIETTA	07	MAX	82	84	87	90	80	69	73	80	83	85	89	95	88	91	76	75	83	90	90	67	73	82	86	86	88	69	75	68	80	44	40	79.0
		MIN	54	56	59	62	33	31	45	43	50	49	53	43	53	52	47	47	47	57	47	43	43	48	60	67	53	53	60	58	41	38	34	49.2
		OBS	41						31																									
HICO	18	MAX	81	85	88	91	81	72	78	80	82	87	92	90	93	89	80	83	88	87	83	74	80	85	85	89	83	82	68	76	70	44	41	80.2
		MIN	58	56	61	68	49	41	40	51	50	48	52	52	50	58	43	43	57	62	52	46	45	58	70	71	71	61	61	61	42	41	35	53.3
HILLSBORO	18	MAX	82	87	89	92	89	75	78	79	81	89	97	94	93	90	84	82	86	86	83	78	80	85	85	88	86	82	72	74	70	47	45	81.5
		MIN	64	61	66	70	52	42	44	53	54	50	58	53	55	66	46	53	58	61	56	53	56	63	69	69	71	63	63	64	45	44	38	56.8
JACKSBORO	07	MAX	84	86	89	86	67	73	78	82	82	89	94	88	91	76	76	82	89	88	78	75	81	85	86	87	81	71	70	78	75	42	39	79.0
		OBS																			66										43			
		MIN	56	57	62	65	44	42	42	51	53	56	56	57	56	59	50	51	50	62	49	46	44	55	61	68	56	56	60	59	42	39	34	52.8
		OBS	57	62	65	44	42	42	51	53	56	56	57	56	59	50	51	50	62	49	46	44	55	61	68	56	56	60	59	42			30	
JOE POOL LAKE	08	MAX	85	85	89	92	92	72	75	81	82	84	90	96	92	93	82	84	84	87	89	86	77	82	87	88	89	85	70	74	72	71	49	82.7
		OBS					80																											
		MIN	55	55	57	62	50	36	39	49	50	50	54	51	52	59	44	48	50	53	50	47	47	51	60	60	66	55	54	54	42	37	33	50.6
KAUFMAN 3 SE	08	MAX	87	86	88	88	89	71	75	79	79	92	92	98	95	93	79	82	86	88	87	80	76	80	83	86	88	83	66	73	74	74	48	82.1
		MIN	60	60	63	68	54	42	43	46	49	50	50	55	55	55	46	46	60	64	53	53	50	54	63	70	71	62	62	62	59	46	43	55.3
KILLEEN 3 S	07	MAX	81	82	84	87	89	71	71	77	78	80	87	93	91	94	85	85	82	85	85	77	78	79	85	87	89	85	82	73	84	70	48	81.4
		MIN	60	59	60	64	58	50	46	46	53	53	53	56	58	56	50	47	49	58	58	55	54	53	64	71	71	70	62	62	65	43	38	56.2
LAVON DAM	08	MAX	84	86	86	89	87	71	76	78	79	82	88	90	89	90	78	78	80	85	85	76	72	79	83	88	88	81	67	72	69	63	48	79.6
		MIN	61	59	60	61	50	48	45	46	49	49	52	56	56	59	48	47	49	58	53	52	49	49	62	68	71	60	60	60	60	44	41	54.3
MARLIN 3 NE	17	MAX	84	83	86	90	90	80	78	78	81	87	94	94	95	93	83	82	85	84	84	80	79	85	85	89	87	83	74	84	76	53	49	82.4
		MIN	57	58	65	65	58	53	43	45	48	48	53	56	55	62	50	48	53	55	53	57	50	57	70	71	73	67	63	72	52	47	39	56.2
MC GREGOR	08	MAX	84	84	86	88	90	72	74	78	79	81	89	95	92	94	86	84	82	86	85	78	79	79	85	85	89	85	80	74	81	69	47	81.9
		OBS																													68			
		MIN	58	61	61	66	55	49	46	47	52	51	52	61	55	58	49	47	48	59	56	55	50	51	67	70	72	69	62	61	49	46	38	55.5
MC KINNEY 3 S	17	MAX	84	87	89	90	82	76	79	80	81	89	95	95	90	89	78	79	86	87	85	73	78	83	83	87	86	84	70	71	70	45	45	80.5
		MIN	66	57	64	69	48	41	44	43	52	52	57	60	53	67	50	44	57	61	53	50	48	59	70	70	69	60	61	62	45	43	39	55.3
		OBS																									84							
MEXIA	08	MAX	91	87	89	89	86	75	81	82	82	88	95	96	96	97	88	87	85	88	90	84	85	85	87	89	91	88	80	80	84	73	51	85.5
		MIN	52	53	55	55	44	44	38	40	41	43	44	50	52	53	53	42	43	46	47	47	48	45	56	56	62	59	61	54	55	45	34	48.9
MINERAL WELLS FCWOS AP	07	MAX	85	89	91	89	69	76	81	84	84	90	96	91	94	84	83	84	91	89	82	79	82	88	88	90	84	79	65	80	75	45	41	81.5
		MIN	57	60	62	67	45	42	46	50	53	53	56	56	53	64	48	47	56	59	50	43	51	55	65	67	68	59	59	60	40	38	34	53.6

SEE REFERENCE NOTES FOLLOWING STATION INDEX

DAILY TEMPERATURES(°F)

TEXAS
OCTOBER 1991

STATION	OB. TIME	MAX/MIN	1	2	3	4	5	6	7	8	9	10	11	12	13	14	15	16	17	18	19	20	21	22	23	24	25	26	27	28	29	30	31	AVERAGE
NAVARRO MILLS DAM	08	MAX	84	83	88	89	90	70	76	79	80	82	89	94	91	94	83	83	82	86	87	78	79	81	86	87	90	85	72	75	80	67	49	81.9
		MIN	56	52	59	65	51	44	43	46	49	48	52	55	52	56	48	43	48	53	53	50	46	47	65	68	69	65	58	58	60	42	38	52.9
OLNEY	18	MAX	85	88	91																72	75	83	87	87	89	84	74	65	80	71	42	35	M
		MIN	55	55	63																47	45	52	59	67	68	55	58	61	58	38	32	31	M
PARIS	08	MAX	84	85	88	89	88	70	74	78	81	83	87	95	89	89	78	74	78	86	88	78	72	80	84	82	87	79	68	72	67	65	52	79.7
		MIN	57	63	64	64	48	45	47	51	51	53	55	57	59	65	51	47	50	53	53	50	48	48	57	67	67	62	61	62	61	44	43	54.9
PILOT POINT	07	MAX	88	91	92	91	89	73	78	73	80	86	90	93	92	86	90	88	91	86	90	85	68	81	78	84	85	86	76	77	69	50	48	81.7
		OBS						90						78	70									70								69		
		MIN	68	70	73	72	50	49	48	46	48	54	60	49	59	54	54	57	58	60	58	51	50	51	64	61	64	63	60	60	48	48	42	56.4
		OBS					69	68							45										51						61			
PROCTOR RESERVOIR	08	MAX	82	81	87	89	92	70	74	80	82	85	88	93	89	93	81	83	87	92	88	74	78	84	90	89	92	85	78	78	82	47	46	81.9
		OBS															***																	
		MIN	52	50	50	58	46	41	40	42	47	48	50	51	50	49	41	41	42	53	47	43	44	46	52	61	63	65	57	56	40	37	31	48.2
PUTNAM	18	MAX	83	85	88	87	70	75	77	82	82	87	93	92	91	88	79	85	89	88	82	77	81	87	87	88	83	80	66	80	72	46	38	80.3
		MIN	56	58	65	68	43	42	48	52	57	58	64	60	62	62	48	53	64	61	45	43	55	62	67	68	62	60	60	59	38	33	31	55.0
RISING STAR	07	MAX	80	81	85	87	90	68	73	76	81	81	88	93	93	92	79	80	84	88	86	71	75	79	87	85	87	82	74	71	80	47	41	79.5
		MIN	54	54	59	61	47	41	41	42	52	53	53	54	52	52	44	44	44	58	47	43	44	50	60	68	66	67	59	59	40	38	31	50.9
SANGER	08	MAX	83	83	86	89	89	70	74	79	80	82	88	95	89	91	79	79	80	87	88	71	73	80	84	83	89	80	72	71	74	44	43	79.2
		MIN	58	60	60	67	46	42	45	48	52	54	55	58	55	56	51	47	48	58	52	48	48	50	60	70	63	62	62	61	44	43	38	53.6
SHERMAN	MID	MAX	84	86	89	89	69	72	78	79	82	86	94	88	89	76	74	78	86	86	72	69	78	83	81	87	77	71	69	71	64	44	42	77.2
		MIN	61	56	60	58	49	42	46	54	56	56	58	59	54	55	52	47	59	62	52	52	52	61	69	70	64	60	62	60	43	40	31	54.8
STEPHENVILLE WSMO	MID	MAX	82	84	87	90	68	72	77	80	81	86	93	87	92	78	79	82	88	86	72	74	79	85	84	86	82	71	69	77	64	42	40	78.0
		MIN	57	56	60	60	45	41	44	48	49	51	56	56	52	51	44	45	56	57	50	46	50	55	67	68	68	59	60	60	40	34	31	52.1
STILLHOUSE HOLLOW DAM	08	MAX	86	85	86	88	90	71	74	78	80	84	88	94	93	95	86	85	84	87	86	80	80	81	86	89	90	87	83	75	86	67	50	83.0
		MIN	56	56	56	61	52	48	44	44	47	48	50	55	52	57	47	45	46	50	53	53	47	47	62	67	67	64	58	56	59	39	34	52.3
TAYLOR	07	MAX	86	86	85	88	91	73	77	79	80	83	89	94	95	96	88	86	85	88	81	82	81	82	86	90	91	88	87	81	82	77	51	84.1
		MIN	59	59	59	68	61	50	46	46	50	50	52	56	60	58	51	50	50	57	59	57	51	50	67	72	72	71	66	67	64	45	41	56.9
TEMPLE	18	MAX	78	80	82	84	85	68	72	72	76	82	87	88	84	82	83	83	80	79	74	74	74	79	80	83	79	76	69	79	79	50	41	76.8
		MIN	52	53	61	55	52	46	41	42	44	46	54	54	54	50	46	43	49	50	50	50	45	54	65	65	66	59	57	64	41	41	36	51.1
THROCKMORTON	08	MAX	82	83	88	90	80	68	76	79	84	84	89	94	89	93	75	78	87	93	88	66	75	82	88	89	89	65	76	67	81	46	37	79.4
		MIN	50	56	59	61	41	40	46	50	52	52	57	54	54	58	49	55	55	61	47	43	46	53	60	66	56	56	60	58	38	36	31	51.6
WACO DAM	08	MAX	83	84	86	87	90	74	76	78	79	81	83	95	92	94	84	85	82	85	86	77	79	80	83	85	88	85	79	74	79	56	47	81.2
		OBS																													59			
		MIN	59	60	62	70	55	56	43	45	51	51	53	53	55	60	50	48	48	62	56	53	53	54	68	69	73	70	63	62	55	44	39	56.1
WACO WSO AP	MID	MAX	87	89	92	95	74	76	82	83	84	91	97	94	96	87	87	85	88	89	78	82	82	87	89	91	88	82	76	81	69	49	46	83.1
		MIN	62	60	68	67	51	47	42	53	51	50	59	57	54	55	48	48	61	63	57	55	51	66	70	70	73	64	63	67	46	44	36	56.7
WAXAHACHIE	17	MAX	83	85	87	89	89	73	77	79	80	89	96	95	92	87	86	78	85	85	84	73	78	84	85	87	87	85	71	72	73	46	45	80.8
		OBS																														67		
		MIN	55	59	66	70	51	47	49	53	51	57	64	60	56	69	51	47	57	60	55	53	49	59	67	69	71	62	60	67	44	44	37	56.7
		OBS																													64			
WEATHERFORD	07	MAX	86	86	88	89	69	76	79	81	84	90	97	90	93	77	80	82	89	87	73	77	80	85	85	88	83	76	69	74	74	44	42	79.8
		MIN	56	62	62	66	45	39	41	46	55	52	54	57	52	54	45	45	45	60	51	47	47	57	62	68	68	59	60	60	44	37	36	52.6
WHITNEY DAM	08	MAX	84	84	88	89	92	71	71	80	81	82	89	96	92	96	84	83	83	87	87	77	76	81	86	86	89	86	74	73	74	55	47	81.4
		MIN	60	56	57	62	53	49	41	43	46	47	52	54	55	56	50	46	46	54	54	53	48	49	65	62	70	68	61	60	50	44	37	53.2
EAST TEXAS	04																																	
ATHENS 3 SSE	18	MAX	87	87	86	87	76	79	78	76	80	85	92	90	90	85	81	80	83	82	80	83	83	82	84	85	82	82	83	85	77	53	52	81.1
		MIN	62	65	67	69	52	48	43	44	46	47	55	55	56	55	46	47	48	49	49	54	49	51	60	69	72	65	61	60	45	41	41	53.9
		OBS					65	60	61																									
CARTHAGE	08	MAX	84	85	85	87	87	74	72	74	77	79	86	92	90	90	83	77	76	82	84	83	83	81	84	85	84	79	83	80	86	80	67	81.9
		OBS						87																										
		MIN	58	62	61	60	58	50	43	44	41	41	47	55	52	52	50	43	42	46	46	52	47	47	50	66	68	68	65	70	71	62	56	54.0
		OBS																								50				o				

SEE REFERENCE NOTES FOLLOWING STATION INDEX

DAILY TEMPERATURES(°F)

TEXAS
OCTOBER 1991

STATION	OB. TIME	MAX/MIN	1	2	3	4	5	6	7	8	9	10	11	12	13	14	15	16	17	18	19	20	21	22	23	24	25	26	27	28	29	30	31	AVERAGE
CENTER	07	MAX	85	86	86	87	87	73	73	73	75	79	86	92	91	90	90	80	76	81	83	82	75	81	85	85	85	79	83	81	86	85	71	82.3
		MIN	57	59	59	59	58	48	42	42	40	40	46	56	52	52	51	42	41	44	48	49	46	46	50	67	67	67	64	69	70	58	57	53.1
		OBS																														66		
CENTERVILLE	08	MAX	84	82	86	87	90	72	74	77	77	81	86	94	93	95	86	84	80	86	84	82	79	80	86	90	88	86	82	78	87	84	53	83.0
		MIN	54	60	60	60	58	46	41	41	42	45	46	52	54	59	45	43	43	46	50	53	46	47	55	66	69	68	62	66	68	49	48	53.0
CLARKSVILLE 2 NE	07	MAX	82	82	86	88	87	74	73	77	79	81	84	94	90	88	78	75	76	84	86	78	69	78	84	84	83	78	64	73	72	68	55	79.0
		OBS						87																										
		MIN	53	59	60	61	50	42	42	43	44	46	50	50	55	57	45	39	39	51	54	47	46	52	54	68	68	62	63	64	63	50	50	52.5
COLDSPRING 5 SSW	07	MAX	87	84	87	89	90	77	76	79	78	84	86	91	96	95	90	85	83	85	85	83	79	82	87	88	89	88	88	89	87	87	59	84.9
		MIN	64	62	63	64	63	52	49	49	46	46	51	55	61	64	52	47	47	49	52	52	49	49	60	68	71	68	70	71	73	57	56	57.4
COLLEGE STATION FAA AP	MID	MAX	85	87	88	90	76	75	78	78	83	86	93	96	94	89	85	83	85	85	84	82	83	87	89	89	88	88	89	87	88	56	51	83.8
		MIN	65	63	65	68	59	51	49	54	52	54	58	60	65	59	51	49	55	58	58	58	52	65	71	74	73	69	69	74	51	50	37	59.2
CONROE	08	MAX	85	82	87	87	90	76	76	76	75	82	84	92	96	95	89	84	82	85	85	83	80	82	86	88	90	87	87	89	90	90	60	84.5
		OBS	82	87	87	90	76	76	76	75	82	84	92	96	95	89	84	82	85	85	83	80	82	86	88	90	87	87	89	90	90	60	62	
		MIN	64	62	60	63	62	49	49	49	46	51	55	58	58	64	52	49	51	55	57	56	53	59	67	73	73	70	71	73	75	56	54	59.2
		OBS	62	60	63	62	49	49	49	46	51	55	58	58	64	52	49	51	55	57	56	53	59	67	73	73	70	71	73	75	56	54	46	
CROCKETT	07	MAX	85	83	86	86	87	74	74	76	75	80	85	93	93	93	86	83	78	83	82	80	79	80	84	87	86	84	84	85	88	86	56	82.6
		MIN	59	62	62	63	61	52	47	46	46	45	51	55	59	58	52	50	49	51	53	57	53	53	59	71	71	68	64	68	72	52	52	56.8
DAINGERFIELD 9 S	07	MAX	86	87	88	89	89	72	74	72	79	81	89	95	91	88	78	73	78	85	85	85	70	81	83	85	84	83	77	77	80	71	62	81.2
		MIN	57	63	65	68	55	46	47	50	49	53	57	59	58	63	50	43	44	56	54	53	51	53	57	68	68	64	63	64	66	53	51	56.4
DEKALB	18	MAX	84	85	88	88	85	73	78	78	81	86	91	90	87	77	74	75	82	86	77	75	79	83	84	80	80	75	75	72	71	64	60	79.5
		MIN	60	63	62	62	48	41	43	46	45	51	52	57	54	64	47	39	49	53	45	46	40	45	65	67	70	62	64	64	60	54	42	53.5
EMORY	07	MAX	85	82	86	85	86	71	73	74	86	90	95	92	91	95	91	77	77	77	80	85	85	82	79	85	85	81	76	74	75	67	49	81.2
		OBS						88																										
		MIN	56	56	61	63	50	50	42	42	43	49	50	62	57	58	54	45	45	45	45	52	52	49	49	56	70	62	62	63	63	46	44	52.9
		OBS										60	61																					
FAIRFIELD	17	MAX	85	86	87	85	85	85	78	77	86	86	89	89	90	88	89	89	88	89	84													M
		MIN																																M
FRANKLIN	17	MAX	79	85	87	89	78	73	77	77	84	85	93	91	95	84	84	84	85	84	81	80	80	85	88	88	85	83	77	85	79	61	48	81.7
		MIN	60	60	64	64	57	50	46	47	50	49	58	57	58	66	48	48	54	57	57	54	49	59	71	71	72	65	65	73	55	47	38	57.1
GILMER 2 W	07	MAX	85	85	88	89	89	72	76	77	80	82	88	95	92	91	77	75	78	84	87	83	71	81	84	86	87	83	76	78	86	69	55	81.6
		MIN	53	57	61	65	53	39	38	40	45	44	48	54	51	51	46	39	39	51	52	51	48	50	54	65	70	63	61	64	66	51	49	52.2
GROVETON	18	MAX	88	91	90	91	84	76	80	86	86	87	91	95	96	92	88	84	87	88	88	80	85	87	90	89	87	90	91	88	87	80	65	86.7
		MIN	62	61	64	60	55	49	44	42	45	50	50	54	56	55	50	47	47	51	57	55	49	53	56	60	58	60	63	62	60	55	41	53.9
HENDERSON	07	MAX	84	85	86	86	87	71	71	74	78	79	86	92	90	89	84	79	77	83	83	83	75	80	82	86	86	82	78	78	80	82	57	81.1
		MIN	60	63	62	62	58	49	43	43	43	43	47	54	54	56	47	44	45	52	51	51	49	49	53	64	69	69	68	68	65	52	51	54.3
HUNTSVILLE	07	MAX	84	82	86	87	89	74	72	75	77	80	84	91	93	94	84	82	80	85	85	80	78	82	85	88	88	85	87	88	89	87	55	83.1
		MIN	66	66	67	67	60	49	54	55	53	58	64	65	68	67	54	52	56	60	58	58	56	61	69	71	69	69	68	73	74	51	50	61.5
IRON BRIDGE DAM	07	MAX	85	84	87	88	88	71	74	78	80	82	87	94	96	91	79	79	80	86	86	78	71	80	82	85	87	83	68	75	75	69	52	80.6
		MIN	57	59	61	65	48	44	44	45	48	49	51	55	54	55	47	43	47	52	50	50	49	49	57	69	70	62	62	62	61	45	43	53.3
JACKSONVILLE	17	MAX	81	85	86	87	85	72	75	77	79	85	92	93	91	89	81	78	83	82	82	76	80	82	86	85	85	82	75	85	81	63	56	81.3
		MIN	60	63	63	67	56	50	43	46	44	49	57	55	53	67	48	45	48	54	53	55	48	55	68	65	69	65	64	69	55	51	42	55.7
JEFFERSON	07	MAX	83	81	86	88	88	70	72	74	77	79	85	93	93	89	79	73	75	82	84	82	71	80	82	85	80	78	79	78	85	72	65	80.3
		MIN	54	59	58	58	54	41	41	41	40	40	46	51	50	55	46	38	38	42	47	47	44	44	47	65	64	63	63	67	67	56	56	51.0
LAKE FORK RESERVOIR	08	MAX	85	84	86	87	86	72	78	77	78	82	87	92	92	92	92	77	78	84	86	77	77	80	80	84	85	80	70	74	78	69	57	80.8
		MIN	55	62	65	65	53	45	44	43	50	50	51	56	60	55	49	44	45	53	56	50	50	50	52	57	70	63	62	62	64	49	42	53.9
LIVINGSTON 2 NNE	06	MAX	85	84	87	86	87	75	73	75	75	79	84	91	93	92	85	85	79	83	83	82	82	82	87	88	88	85	88	89	88	88	61	83.5
		MIN	62	61	61	62	64	47	45	45	42	42	46	52	58	59	51	45	45	46	53	53	47	47	56	72	72	69	69	72	73	61	58	56.0
LONGVIEW	07	MAX	86	87	88	89	89	73	75	75	80	81	88	95	92	91	83	77	78	85	82	81	76	82	84	88	88	83	80	78	85	77	60	82.5
		MIN	58	61	63	64	56	49	44	43	44	45	48	58	54	56	49	43	43	53	52	51	49	49	57	63	68	65	63	66	65	52	50	54.2
LONGVIEW WSMO	MID	MAX	86	88	88	88	71	73	75	78	79	86	93	90	90	83	76	77	84	85	82	75	81	83	88	86	83	79	79	86	79	67	66	81.4
		MIN	64	65	67	65	57	51	46	51	47	51	59	60	56	60	50	47	54	55	54	53	50	56	65	67	69	65	67	73	59	54	39	57.3
LUFKIN FCWOS	MID	MAX	87	91	89	90	76	76	77	77	82	87	93	96	93	89	82	80	84	85	82	80	83	88	90	90	86	86	88	85	87	68	69	84.4
		MIN	65	61	61	68	58	50	45	45	42	46	53	56	56	57	50	47	47	50	52	54	48	53	70	71	67	68	65	73	60	58	40	56.0

SEE REFERENCE NOTES FOLLOWING STATION INDEX

DAILY TEMPERATURES(°F)

TEXAS
OCTOBER 1991

STATION	OB. TIME	MAX/MIN	1	2	3	4	5	6	7	8	9	10	11	12	13	14	15	16	17	18	19	20	21	22	23	24	25	26	27	28	29	30	31	AVERAGE
MADISONVILLE	17	MAX	84	89	90	91	86	75	79	78	82	89	96	96	98	92	86	83	85	86	83	80	83	88	91	89	87	88	87	91	88	65	54	85.1
		MIN	66	63	63	66	60	52	46	51	48	49	55	58	58	65	48	47	52	49	56	55	51	57	72	69	71	70	65	72	59	51	42	57.6
MARSHALL	08	MAX																																M
		MIN																																M
MINEOLA 8 ENE	07	MAX	84	82	88	89	89	72	75	77	80	82	87	95	92	91	78	78	80	86	86	81	68	81	83	87	87	83	70	80	85	69	53	81.2
		MIN	52	57	59	59	54	40	39	39	42	43	45	51	49	50	42	38	38	47	50	50	46	46	52	69	70	63	61	64	64	48	47	50.8
MOUNT PLEASANT	07	MAX	85	85	87	89	88	75	75	78	80	83	88	94	90	90	79	75	79	85	87	85	69	81	84	85	85	82	70	76	78	70	67	81.4
		OBS	85	87	89	88	75	75	78	80	83	88	94	90	90	79	75	79	85	87	85	69	81	84	85	85	82	70	76	78	70	67	58	
		MIN	48	58	57	57	51	37	39	39	40	40	46	48	48	52	42	35	36	43	49	48	42	42	47	67	69	62	63	63	65	50	49	49.4
MOUNT VERNON	07	MAX	79	82	84	83	86	76	72	74	77	78	85	91	88	80	78	73	75	83	85	78	68	78	83	84	84	79	66	73	74	68	55	78.0
		MIN	54	58	66	67	49	47	44	42	51	51	55	55	58	55	52	43	45	55	52	48	47	50	60	68	70	62	62	64	64	48	47	54.5
NACOGDOCHES	08	MAX	86	86	89	87	88	74	74	76	77	81	88	92	91	93	86	83	79	83	84	84	76	82	85	88	88	83	84	85	83	86	62	83.3
		MIN	60	61	61	62	60	51	44	43	41	41	46	55	53	53	51	44	44	46	50	51	48	49	51	61	71	71	67	72	73	60	56	54.7
PALESTINE 2 NE	17	MAX	82	85	86	87	87	72	76	77	79	85	92	91	92	92	82	81	83	83	84	80	80	83	87	86	85	82	74	86	81	64	53	81.8
		MIN	61	61	65	68	56	50	42	44	45	47	57	58	53	67	46	45	53	56	52	56	47	55	71	66	70	65	64	70	55	50	42	56.0
RUSK	08	MAX	83	81	84	85	86	71	72	74	76	84	84	91	89	89	84	86	78	82	82	83	74	79	81	85	86	83	76	75	84	80	55	80.7
		MIN	63	64	64	66	55	49	49	49	48	53	60	64	64	65	53	48	52	55	58	54	51	54	63	64	69	67	62	67	64	50	49	57.8
SAM RAYBURN DAM	08	MAX	86	87	86	89	88	81	75	75	75	79	82	92	89	91	85	80	77	82	84	79	75	80	85	87	87	84	85	84	85	87	74	83.1
		MIN	63	62	57	61	60	48	45	45	41	43	45	54	53	56	52	47	45	50	50	53	48	49	56	64	68	66	67	68	71	65	60	55.2
SULPHUR SPRINGS	07	MAX	85	85	84	87	86	78	82	77	79	81	89	92	92	91	81	78	79	86	87	80	72	80	83	85	87	80	68	74	74	69	51	80.7
		MIN	54	59	64	65	48	41	41	45	51	49	53	54	53	58	49	43	47	55	51	46	46	48	59	69	69	58	59	62	63	43	43	53.1
TEXARKANA	08	MAX	83	83	86	87	86	70	70	73	78	79	86	91	89	86	77	74	74	81	84	74	67	79	83	83	79	80	78	75	88	69	63	79.2
		OBS	83	86	87	86	70	70	73	78	79	86	91	89	86	77	74	74	81	84	74	67	79	83	83	79	80	78	75	88	69	63	63	
		MIN	58	61	64	64	55	46	46	47	46	46	53	55	59	59	50	43	43	50	51	49	49	49	53	65	69	63	63	66	66	62	54	55.0
		OBS	61	64	64	55	46	46	47	46	46	53	55	59	59	50	43	43	50	51	49	49	49	53	65	69	63	63	66	66	62	54	32	
TOLEDO BEND DAM	08	MAX	86	83	84	87	88	74	73	73	75	75	89	87	82	89	81	78	72	80	82	77	71	78	85	84	82	81	80	82	84	86	77	80.8
		MIN	62	62	61	61	65	50	48	43	41	41	47	55	55	55	55	49	44	44	46	53	48	49	53	63	61	70	70	71	71	67	61	55.5
TOWN BLUFF DAM	08	MAX	86	84	85	85	87	77	73	74	72	78	82	89	89	89	88	81	75	80	81	79	72	79	83	87	87	82	84	84	84	86	73	81.8
		OBS						87																									86	
		MIN	65	63	60	63	63	54	49	45	43	45	48	56	57	59	53	51	45	51	53	56	51	52	59	67	67	69	68	72	72	67	62	57.6
TYLER	08	MAX	85	82	87	87	88	73	76	77	79	82	88	93	92	91	81	81	79	84	86	84	74	81	82	85	86	84	71	78	85	75	55	81.6
		MIN	62	63	65	66	54	49	50	49	50	51	56	60	61	62	52	49	50	52	56	54	54	54	57	67	68	64	64	64	65	49	48	56.9
WILLS POINT	07	MAX	82	81	83	84	85	68	73	74	76	78	86	92	89	88	76	77	77	82	82	76	69	76	79	82	84	80	65	72	74	67	48	77.6
		MIN	58	63	63	65	54	49	48	48	51	52	55	60	61	61	49	48	51	55	59	54	53	52	60	70	71	63	63	64	65	46	44	56.6
WRIGHT PATMAN DAM & LA	08	MAX	84	82	85	88	85	70	70	73	76	76	87	90	87	87	75	72	71	80	83	75	67	78	82	83	79	80	76	75	81	70	64	78.4
		MIN	52	59	59	58	51	41	41	40	40	40	49	49	53	55	46	38	39	44	46	44	42	43	46	51	54	55	59	60	52	53	51	48.7
TRANS PECOS	05																																	
ALPINE	17	MAX	75	82	84	87	85	70	76	82	83	76	82	82	83	78	80	82	86	87	87	74	77	79	79	80	80	80	76	74	72	62	57	78.6
		OBS											****	****	****																			
		MIN	47	47	51	59	46	42	45	52	45	43	41	43	45	53	38	44	52	50	44	45	48	54	44	48	49	46	48	44	41	35	27	45.7
		OBS										****	****	****	****	****																		
BAKERSFIELD 2 NW	18	MAX	83	87	91	89	72	73	77	83	85	83	91	91	93	90	84	89	89	86	82	80	80	88	86	85	83	83	82	78	66	55	47	81.6
		MIN	57	57	65	64	51	48	53	56	57	56	50	50	52	55	48	56	62	63	63	49	55	61	58	56	66	66	64	51	49	35	30	54.9
BALMORHEA	08	MAX	82	81	87	91	91	68	76	82	89	89	82	88	86	89	76	83	89	93	91	73	79	85	84	83	82	83	81	83	78	67	38	81.6
		MIN	50	54	57	61	51	43	45	44	50	49	48	49	52	52	46	47	48	60	46	41	41	45	54	53	56	50	47	49	39	38	29	48.2
BOQUILLAS RANGER STN	08	MAX	90	90	92	97	98	80	80	84	90	92	89	90	95	96	89	90	94	97	97	81	87	90	93	93	93	96	87	93	92	83	66	89.8
		MIN	58	58	57	55	56	57	47	47	50	50	50	45	45	46	47	50	50	51	53	48	49	51	47	47	48	57	58	55	56	50	43	51.0
CANDELARIA	19	MAX	88	88	92	93	88	82	82	88	91	88	86	82	91	87	89	93	94	87	82	85	86	87	86	87	87	86	83	77	80	76	69	85.8
		MIN	56	55	53	52	55	52	53	49	48	49	45	46	46	45	45	47	47	53	48	51	50	45	46	45	59	52	48	49	46	49	38	49.1
CASTOLON	08	MAX	89	87	90	95	96	81	82	82	89	92	86	89	92	93	90	89	92	95	94	85	85	87	89	90	91	89	85	90	90	86	65	88.2
		OBS																															78	
		MIN	62	62	62	60	62	61	54	55	57	57	55	52	52	52	56	54	54	57	59	54	55	55	53	52	53	56	59	62	59	53	45	56.1

SEE REFERENCE NOTES FOLLOWING STATION INDEX

DAILY TEMPERATURES(°F)

TEXAS
OCTOBER 1991

STATION	OB. TIME	MAX/MIN	1	2	3	4	5	6	7	8	9	10	11	12	13	14	15	16	17	18	19	20	21	22	23	24	25	26	27	28	29	30	31	AVERAGE
CHISOS BASIN	08	MAX	73	72	76	78	80	70	66	70	75	77	72	75	77	78	73	75	78	79	80	69	71	73	74	74	76	79	72	73	73	71	67	74.1
		MIN	52	53	54	57	47	47	48	49	50	50	48	48	51	55	49	50	54	54	54	51	50	51	55	53	53	56	53	60	50	40	35	50.9
		OBS																														52		
CORNUDAS SERVICE STN	18	MAX	80	82	87	87	86	78	82	84	84	84	85	84	85	83	83	86	87	89	86	81	81	78	76	74	76	76	76	64	71	68	52	79.8
		MIN	51	47	46	52	47	43	44	43	46	46	40	41	42	45	39	39	42	42	49	38	41	47	45	45	42	38	38	40	29	34	26	42.2
CRANE	16	MAX	82	82	87	93	71	71	73	78	85	87	84	90	90	91	86	83	89	91	89	75	78	82	84	83	81	83	80	77	68	59	40	80.4
		OBS	82	87	93	83	71	73	78	85	87	84	90	90	91	86	83	89	91	89	75	78	82	84	83	81	83	80	77	68	59	40	47	
		MIN	56	63	63	63	46	47	52	52	52	54	47	51	53	55	47	49	55	57	49	49	59	57	56	55	53	54	50	52	40	33	30	51.6
		OBS																	65	66														
DELL CITY 5 SSW	08	MAX	83	82	87	90	91	79	76	82	85	87	86	85	86	86	80	84	86	87	87	79	90	81	81	79	77	81	81	80	79	78	47	82.0
		OBS													****	****	****	****	****	****	****	****											70	
		MIN	53	49	48	47	48	47	45	46	48	47	42	40	45	48	41	42	44	45	44	43	41	49	48	48	43	39	40	51	32	37	25	44.0
		OBS													****	****	****	****	****	****	****	****												
DRYDEN	08	MAX	83	86	83	88	93	75	76	81	81	82	89	91	92	83	81	86	87	85	85	80	81	86	86	85	80	78	84	83	72	74	53	82.2
		OBS			****	****	****	****													73											46		
		MIN	52	56	57	56	55	54	49	46	49	52	52	52	53	53	50	51	54	53	54	52	50	51	54	55	56	64	60	56	58	45	35	52.7
		OBS	56	57	****	****	****	***	46	49	52	52	52	53	53	50	51	54	53	54	52	50	51	54	55	56	64	60	56	58	45	35	31	
EL PASO 32 ENE	07	MAX	80	76	81	84	85	77	80	82	82	85	83	85	84	82	82	83	82	84	85	77	80	76	73	71	68	72	73	70	61	65	51	77.4
		OBS	76	81	84	85	77	80	82	82	85	83	85	84	82	82	83	82	84	85	77	80	76	73	71	68	72	73	70	61	65	51	48	
		MIN	54	54	54	55	45	45	48	51	52	54	51	51	52	54	49	51	52	55	45	45	49	50	49	48	48	49	48	39	34	34	26	48.1
EL PASO WSO AP	MID	MAX	84	88	91	91	79	84	85	88	90	88	88	87	89	83	86	88	91	92	79	83	83	79	77	73	77	78	76	68	71	61	56	81.7
		MIN	58	53	53	64	52	48	54	52	50	52	45	45	46	54	45	45	52	49	47	44	50	58	51	61	47	42	51	47	38	37	33	49.1
FORT DAVIS	17	MAX	76	83	84	86	84	74	78	83	82	76	83	83	84	78	82	83	87	87	84	77	78	79	78	78	81	79	78	73	68	54	55	78.5
		MIN	45	45	46	48	45	40	51	43	42	41	37	40	41	53	37	42	44	45	45	40	42	49	40	42	50	43	45	44	37	34	27	42.7
		OBS																											67					
FORT HANCOCK 5 SSE	18	MAX	83	87	91	91	78	83	85	87	87	86	85	86	87	82	86	89	89	88	88	82	83	80	80	78	80	80	79	79	75	64	57	82.4
		MIN	52	50	48	48	52	48	50	51	46	46	41	41	42	44	41	42	43	41	51	49	50	48	43	43	40	38	37	35	32	38	33	44.0
FORT STOCKTON	08	MAX	85	83	90	94	89	65	73	82	89	91	84	90	90	92	80	84	93	94	93	76	81	84	86	88	86	86	87	86	80	67	38	83.4
		OBS																				93												
		MIN	56	57	58	61	52	50	53	52	53	52	45	46	56	55	47	47	50	54	49	50	50	54	53	55	59	52	54	46	48	37	30	51.0
GRANDFALLS 3 SSE	07	MAX	85	85	90	96	90	71	75	82	90	90	85	91	92	94	83	89	91	96	94	74	81	86	90	87	89	85	84	85	80	68	38	84.4
		OBS										***																						
		MIN	54	52	53	54	50	45	45	45	51	51	41	40	44	44	40	45	48	51	50	45	46	51	48	48	49	54	54	45	51	37	31	47.2
		OBS										***																						
KENT 8 SE	07	MAX	78	76	81	85	85	70	71	77	83	83	77	82	82	83	69	78	84	85	86	72	72	80	78	76	77	78	77	78	80	62	42	77.0
		OBS	76	81	85	85	70	71	77	83	83	77	82	82	83	69	78	84	85	86	72	72	80	78	76	77	78	77	78	80	62	42	45	
		MIN	51	51	59	63	47	40	40	49	53	53	47	49	54	49	45	49	53	61	46	43	48	50	53	54	53	50	50	45	42	35	25	48.6
		OBS	51	59	63	47	40	40	49	53	53	47	49	54	49	45	49	53	61	46	43	48	50	53	54	53	50	50	45	42	35	25	24	
LA TUNA 1 S	17	MAX	82	87	92	91	90	85	85	86	87	87	86	85	87	87	84	89	89	90	89	82	83	79	77	75	77	78	74	65	68	69	57	82.0
		OBS																															68	
		MIN	59	53	52	56	55	51	52	51	50	56	47	46	53	51	46	46	49	48	55	49	51	51	51	51	45	42	43	42	40	40	32	48.8
LAJITAS	17	MAX	86	90	92	93	92	79	83	87	89	88	86	89	89	90	86	89	94	93	91	83	84	89	88	90	90	89	89	88	84	78	68	87.3
		MIN	61	59	57	57	62	58	52	55	53	56	52	50	50	53	50	52	52	53	55	50	53	54	49	48	53	58	55	54	48	54	45	53.5
		OBS																													57			
MARATHON	18	MAX	79	82	85	86	76	71	74	80	84	77	83	84	85	85	85	83	86	87	81	82	79	82	80	82	82	78	79	77	73	63	61	79.7
		MIN	48	49	50	50	49	42	40	43	44	42	42	44	46	49	40	43	43	48	44	43	49	47	45	44	51	51	48	42	41	38	31	44.7
		OBS																											58		51			
MARFA # 2	08	MAX	77	77	82	84	86	73	74	76	80	84	80	81	84	82	80	81	83	86	86	72	74	78	76	78	78	81	77	76	73	65	53	78.0
		OBS	77	82	84	86	73	74	76	80	84	80	81	84	82	80	81	83	86	86	72	74	78	76	78	78	81	77	76	73	72	53	56	
		MIN	45	45	43	46	39	39	40	40	40	37	38	41	42	36	39	36	44	43	38	40	42	41	41	41	43	43	44	39	37	28	24	39.8
MONAHANS	08	MAX	90	88	93	97	89	77	76	84	92	93	90	93	96	95	84	88	93	96	89	79	83	87	89	88	86	87	87	86	80	71	39	86.0
		OBS																				97												
		MIN	50	52	52	54	47	46	46	48	49	52	41	41	44	50	42	43	48	51	50	48	50	50	51	47	48	54	57	49	48	36	28	47.5
MOUNT LOCKE	09	MAX	69	73	76	79	78	67	72	74	78	78	72	78	78	78	65	78	79	80	80	67	73	72	72	70	72	77	75	72	64	63	49	72.8
		MIN	52	52	54	58	40	46	47	48	53	53	51	51	55	54	46	51	57	57	51	47	48	48	52	51	52	53	52	42	41	39	21	49.1
		OBS																			36													

SEE REFERENCE NOTES FOLLOWING STATION INDEX

DAILY TEMPERATURES(°F)

TEXAS
OCTOBER 1991

STATION	OB. TIME	MAX/MIN	1	2	3	4	5	6	7	8	9	10	11	12	13	14	15	16	17	18	19	20	21	22	23	24	25	26	27	28	29	30	31	AVERAGE
PANTHER JUNCTION	08	MAX	79	78	81	84	86	76	70	74	78	82	76	80	83	83	79	78	82	84	86	72	76	78	81	81	83	83	74	81	80	68	57	78.5
		OBS																														80		
		MIN	53	53	54	58	52	51	44	45	50	51	49	49	49	54	49	51	53	55	52	48	50	55	53	53	53	57	54	60	53	41	33	51.0
PECOS	08	MAX	84	84	91	94	89	69	75	82	90	88	84	90	89	92	80	84	90	95	93	72	81	85	87	85	82	85	83	84	78	68	39	83.0
		MIN	55	54	53	54	53	47	46	45	49	49	46	46	47	49	44	44	46	48	49	42	42	49	54	50	53	49	49	48	41	38	29	47.4
PENWELL	08	MAX	81	82	88	83	92	79	74	78	86	86	84	90	88	89	81	82	88	92	90	74	78	83	86	84	83	83	79	75	75	71	35	81.3
		OBS														74	91															48		
		MIN	56	53	57	56	46	42	46	50	51	52	51	52	46	49	45	50	52	57	47	45	47	54	50	51	52	55	52	49	45	34	27	49.0
PERSIMMON GAP	09	MAX										87	80	86	89	90	83	82	88	91	91	73	79	84	86	87	88	85	79	86	85	74	57	83.2
		MIN	56	56	56	55	56	55	49	48	51	51	49	47	48	51	55	49	50	50	53	55	55	55	48	47	47	57	60	51	57	47	37	51.6
		OBS	* * *	* * *	* * *	* * *	* * *	* * *	* * *	* * *																								
PINE SPRINGS	08	MAX	78	68	76	81	82	78	63	81	80	78	78	78	80	78	78	79	78	81	80	71	69	72	69	67	66	69	71	71	68	56	30	72.7
		OBS																				83	85											
		MIN	48	56	62	57	43	41	45	42	54	52	56	55	55	56	50	56	57	53	42	42	42	45	56	56	56	53	50	49	33	29	18	48.7
		OBS									65				65		62			66														
PRESIDIO	17	MAX	87	90	94	96	96	83	84	87	91	91	88	90	92	92	90	90	94	94	94	85	87	87	88	87	88	89	87	86	84	82	67	88.4
		MIN	62	61	59	58	61	58	56	56	55	59	53	54	54	55	52	52	54	55	59	55	59	55	51	49	59	57	56	51	48	52	41	55.0
SALT FLAT	07	MAX	83	82	87	90	90	72	76	83	85	86	84	84	86	87	76	83	86	89	88	74	79	81	79	77	75	78	81	79	67	69	45	80.0
		MIN	52	51	51	51	51	48	46	46	48	49	43	43	44	45	42	42	44	45	43	41	41	44	49	49	46	40	41	43	35	37	26	44.4
SANDERSON	08	MAX	82	83	84	89	96	72	69	74	79	80	79	90	90	92	80	81	85	86	82	71	75	78	89	87	85	75	78	78	78	70	45	80.1
		MIN	50	50	51	54	54	51	50	46	48	50	46	48	48	51	46	48	49	50	51	50	49	51	51	52	59	65	62	52	53	43	33	50.4
SHEFFIELD	18	MAX	85	88	89	90	82	74	76	81	83	83	91	92	92	87	83	86	86	80	80	78	80	85	86	86	83	82	82	69	60	55	49	80.7
		MIN	52	58	55	55	53	48	42	51	46	46	44	45	45	46	43	45	45	52	47	45	54	58	52	55	62	61	53	53	36	33	31	48.7
SIERRA BLANCA 2 E	07	MAX	83	79	84	87	85	76	76	80	85	86	82	83	84	85	78	83	85	86	88	78	77	80	78	77	76	78	78	77	67	71	52	79.5
		OBS					* * *	* * *	87																									
		MIN	51	46	46	47	44	41	44	45	45	46	39	40	42	48	38	42	44	43	45	43	45	46	45	46	42	41	39	41	30	34	30	42.5
		OBS					* * *	* * *																										
TORNILLO 2 SSE	18	MAX	84	87	91	91	78	83	84	87	87	87	85	86	87	81	86	89	90	88	76	82	83	80	79	76	79	80	79	68	73	64	56	81.5
		MIN	54	50	48	51	54	47	49	49	47	47	42	43	44	45	42	43	44	42	47	44	47	50	45	44	41	39	40	40	32	39	34	44.6
VALENTINE	20	MAX	83	84	88	88	76	79	81	85	87	84	81	84	86	77	83	85	87	89	76	78	81	81	80	80	81	81	79	73	74	65	56	80.4
		MIN	47	47	52	51	43	41	46	46	43	40	36	50	48	40	40	44	53	43	47	41	44	46	44	42	42	40	41	36	34	31	31	42.9
VAN HORN	07	MAX	77	77	82	85	86	67	71	77	82	83	79	80	81	83	71	79	82	87	86	69	76	77	76	76	76	78	76	75	67	66	40	76.4
		MIN	48	48	48	52	48	39	40	44	46	46	40	39	45	45	40	40	46	47	44	44	45	45	45	43	44	38	43	43	35	32	25	42.8
WINK FAA AIRPORT	18	MAX	84	91	94	82	70	75	81	90	91	86	91	92	92	80	83	90	93	93	71	79	84	86	85	84	84	84	84	76	65	43	46	81.6
		MIN	53	82	53	52	50	47	50	49	52	50	44	45	46	50	41	44	48	48	48	50	53	55	49	49	54	49	60	49	40	32	27	49.0
YSLETA	08	MAX	87	87	89	92	93	90	86	87	88	89	89	88	87	89	84	88	91	90	93	80	85	84	81	79	73	75	78	80	69	73	61	84.0
		OBS	87	89	92	93	90	86	87	88	80	89	88	87	89	84	88	91	90	93	80	85	84	81	79	73	75	78	80	69	73	61	58	
		MIN	56	54	54	54	54	54	54	53	53	53	49	48	47	48	48	48	50	50	51	50	55	54	51	52	46	45	42	44	40	41	35	49.5
		OBS	54	54	54	54	54	54	53	53	53	49	48	47	48	48	48	50	50	51	50	55	54	51	52	46	45	42	44	40	41	35	30	
EDWARDS PLATEAU	06																																	
AMISTAD DAM	08	MAX	84	86	87	90	97	77	74	77	81	82	84	93	96	96	87	83	89	88	89	84	82	82	87	88	88	90	85	83	89	75	55	84.8
		MIN	60	62	63	65	63	62	50	51	55	55	61	61	63	61	60	57	59	60	60	60	57	58	63	68	70	72	70	70	66	53	37	60.4
BIG LAKE 2	08	MAX	80	82	83	86	87	71	73	74	81	83	87	86	88	89	80	84	84	85	83	77	76	78	83	83	82	77	81	80	79	62	37	79.4
		MIN	53	53	53	61	44	45	47	47	51	53	52	48	50	52	45	48	51	57	46	48	48	51	59	60	62	60	61	53	48	36	28	50.6
BLANCO	07	MAX	83	84	85	86	88	72	72	76	77	81	85	91	93	94	86	87	83	85	83	78	80	80	83	86	87	86	83	83	84	79	49	82.2
		MIN	52	57	56	66	61	53	42	42	50	49	49	59	53	53	52	46	46	60	55	53	46	47	66	71	70	69	67	71	71	46	40	55.4
BOERNE	07	MAX	85	83	85	87	89	76	73	77	78	82	86	94	97	94	92	88	88	87	84	81	82	82	85	88	88	88	84	83	85	80	52	84.0
		MIN	51	56	56	65	61	52	43	43	51	48	49	55	52	53	51	46	46	58	53	53	47	46	68	69	71	71	70	70	71	48	42	55.3
BRACKETTVILLE	08	MAX	86	88	86	89	92	81	75	78	82	85	85	91	97	97	92	88	89	89	87	85	83	83	90	89	88	90	83	85	91	74	60	85.7
		OBS					112														107													
		MIN	61	61	65	68	64	60	53	59	56	61	54	54	54	54	53	56	62	59	62	61	57	63	65	69	72	73	72	73	68	54	39	60.7
		OBS	46																															

SEE REFERENCE NOTES FOLLOWING STATION INDEX

DAILY TEMPERATURES(°F)

TEXAS
OCTOBER 1991

STATION	OB. TIME	MAX/MIN	1	2	3	4	5	6	7	8	9	10	11	12	13	14	15	16	17	18	19	20	21	22	23	24	25	26	27	28	29	30	31	AVERAGE
BRACKETTVILLE 22 N	08	MAX	84	84	87	88	90	75	76	76	80	82	84	90	97	93	86	83	87	87	87	83	80	81	86	87	87	84	85	86	89	74	53	83.6
		OBS										***				***	***	***	***	***	***													
		MIN	62	55	55	69	60	55	55	58	57	54	52	51	57	56	54	53	54	64	60	62	58	59	64	70	70	69	70	70	66	50	36	58.9
		OBS										***				***	***	***	***	***	***													
BRADY	08	MAX	82	83	85	89	94	69	74	78	81	83	88	93	94	95	90	86	87	89	88	78	78	82	88	88	88	84	82	73	83	51	43	82.1
		MIN	53	57	58	57	53	48	44	44	50	53	54	57	54	53	51	49	58	59	51	51	50	53	63	68	65	67	60	61	46	41	32	53.5
BURNET	08	MAX	80	82	83	85	87	71	75	73	77	87	87	93	91	90	85	95	83	86	81	85	83	78	83	86	87	82	82	73	83	74	47	81.7
		MIN	55	56	59	65	55	43	45	46	52	49	51	61	56	57	49	47	46	56	52	60	48	49	66	70	69	70	64	62	66	43	36	54.9
CAMP WOOD	07	MAX	82	82	83	86	88	77	74	80	79	79	83	90	94	92	90	85	84	84	83	79	80	81	83	87	85	78	81	83	85	72	52	82.0
		OBS	82	83	86	88	77	73	***	***	79	83	90	94	92	90	85	84	84	83	79	***	***	***	***	***	78	81	83	85	62	52	56	
		MIN	58	58	59	60	62	57	46	53	57	51	51	50	50	52	51	51	51	57	56	58	58	59	64	70	69	71	71	70	66	50	38	57.2
		OBS	58	59	60	62	57	46	***	***	51	51	50	50	52	51	51	51	57	56	71	***	***	***	***	***	71	71	70	66	50	38	36	
CARTA VALLEY	17	MAX	85	84	85	89	89	89	79	88	90	89	94	90	91	90	91	94	94	94	78	84	79	90	86	86	86	86	86	85	87	62	55	85.6
		OBS																														87		
		MIN	59	60	65	72	54	54	50	49	51	47	46	56	52	55	49	50	65	59	55	62	59	59	67	68	65	65	65	70	58	46	37	57.1
		OBS				54					70			69	80	88	89	80	49	46	45											34	60	
COPE RANCH	07	MAX	79	81	84	88	88	68	73	76	82	84	84	87	89	90	78	81	86	88	87	71	76	80	83	84	83	79	81	81	76	63	35	79.5
		OBS													***																	54		
		MIN	52	53	60	60	43	45	41	40	53	48	48	45	48	46	41	43	47	59	46	46	44	48	58	56	59	57	57	52	46	35	28	48.5
		OBS													***				60															
DEL RIO WSO AP	MID	MAX	87	87	91	93	76	75	77	81	83	83	90	95	94	91	85	88	89	88	81	82	82	87	89	88	89	83	85	90	75	62	60	84.1
		MIN	62	63	67	69	64	60	53	61	58	60	56	56	56	58	56	58	64	61	63	63	58	65	69	70	73	73	72	72	60	49	39	61.5
FREDERICKSBURG	18	MAX	82	83	84	86	83	73	75	75	80	85	90	92	92	87	85	82	83	83	80	78	78	82	84	85	83	82	80	83	77	47	48	80.2
		MIN	52	56	61	66	56	53	43	54	48	49	54	55	54	58	50	48	59	56	53	54	49	58	67	68	70	69	65	69	45	43	34	55.4
HUDSPETH RIVER RANCH	08	MAX	83	87	86	89	92	76	74	76	80	82	84	91	95	93	89	86	87	86	85	79	80	81	87	85	86	82	80	83	88	72	49	83.0
		OBS																															65	
		MIN	57	57	57	65	59	59	54	54	58	54	51	49	51	51	51	51	51	64	64	56	60	60	68	64	71	69	67	71	59	48	35	57.6
JOHNSON CITY	08	MAX	83	84	85	87	89	74	74	77	78	83	86	93	95	96	87	86	85	87	85	79	80	82	85	90	88	87	85	84	85	79	49	83.5
		OBS																									***		***					
		MIN	52	58	57	67	52	47	41	43	50	49	53	61	51	54	51	45	47	64	60	54	50	53	67	71	70	71	67	71	73	45	38	55.9
		OBS			46																						***		***					
JUNCTION	17	MAX	83	86	89	91	91	76	79	80	83	86	93	92	93	91	88	87	88	87	85	78	82	87	88	87	86	83	80	86	81	54	54	83.7
		MIN	55	54	61	69	56	54	43	52	45	49	48	51	47	50	46	45	61	56	49	50	48	48	68	67	64	69	67	72	47	43	34	53.8
JUNO 4 S	08	MAX	84	84	86	89	92	74	74	76	80	83	84	90	95	92	86	85	87	87	86	78	79	80	86	85	86	82	80	84	87	69	47	82.5
		MIN	56	57	59	68	58	58	54	57	59	51	47	46	47	51	47	47	49	66	54	56	57	61	67	65	69	68	67	72	58	45	34	56.5
KERRVILLE 3 NNE	08	MAX	82	83	83	84	87	73	72	74	73	79	85	90	93	92	87	85	83	84	82	75	78	79	82	85	84	83	80	80	83	75	47	80.7
		MIN	53	54	55	65	58	54	42	44	48	47	49	51	52	52	48	46	47	62	54	52	46	48	66	69	69	70	66	69	70	44	35	54.4
LAMPASAS	07	MAX	80	80	83	86	91	71	72	76	78	80	87	93	91	95	84	85	82	86	84	77	78	78	84	85	88	83	81	73	83	71	46	81.0
		MIN	52	54	53	53	57	45	40	39	46	46	46	52	50	50	44	43	42	56	52	49	45	43	66	70	68	68	64	62	62	43	36	51.5
LANGTRY	08	MAX	84	87	89	92	92	77	74	78	83	82	83	91	95	93	89	84	88	87	85	79	80	82	87	86	86	83	81	85	87	77	51	83.8
		MIN	61	64	66	66	62	62	57	59	59	59	54	52	52	54	54	54	55	64	65	59	63	63	65	68	72	73	70	63	64	51	38	60.3
LLANO	08	MAX	83	88	90	93	95	76	80	81	85	89	95	95	98	86	87	88	90	84	80	81	84	87	89	91	87	84	75	89	80	48	51	84.2
		OBS					73																								62			
		MIN	56	57	63	58	51	44	45	52	51	52	56	54	56	50	48	48	58	55	54	50	50	53	72	74	71	66	65	63	44	36	33	54.4
		OBS																						69										
MASON	09	MAX	85	83	89	91	89	74	75	81	82	85	89	96	98	97	86	88	90	91	86	80	90	84	89	90	90	88		87	82	54	46	84.5
		OBS					***	***	93					***	***						***	***						***				65		
		MIN	55	52	59	64	53	46	40	45	45	48	50	48	48	51	46	44	45	55	50	48	45	46	61	64	63	66	60	64	44	40	33	50.9
		OBS					***	***						***	***						***	***						***	***			54		
MC CAMEY	MID	MAX	82	85	91	90	70	72	76	83	84	82	89	90	91	80	82	87	88	87	72	77	80	87	84	85	82	81	83	77	64	43	48	79.7
		MIN	57	57	61	62	49	51	54	53	53	56	48	49	54	53	50	54	64	63	50	55	59	59	59	56	66	62	60	49	43	31	30	53.8
MEDINA	08	MAX	87	87	88	89	90	80	76	80	78	85	90	93	97	93	92	90	88	90	87	85	83	85	88	90	90	86	82	83	86	80	52	85.5
		MIN	53	56	56	60	61	57	45	46	46	47	49	50	54	54	51	47	47	58	54	53	47	47	65	65	68	70	68	70	70	49	38	54.9
MENARD	18	MAX	82	84	87	92	78	71	77	80	82	85	92	91	93	89	87	87	88	87	82	82	80	87	88	87	83	81	78	83	71	51	49	81.7
		MIN	55	52	58	68	52	44	38	43	42	46	48	49	45	49	41	42	60	50	48	46	43	54	68	61	61	69	64	61	44	39	31	50.7

SEE REFERENCE NOTES FOLLOWING STATION INDEX

DAILY TEMPERATURES(°F)

TEXAS
OCTOBER 1991

STATION	OB. TIME	MAX/MIN	1	2	3	4	5	6	7	8	9	10	11	12	13	14	15	16	17	18	19	20	21	22	23	24	25	26	27	28	29	30	31	AVERAGE
MIDKIFF	07	MAX	80	81	84	89	85	71	73	76	83	85	84	89	90	90	78	83	86	88	88	73	77	80	85	84	83	81	83	82	76	63	35	80.2
		MIN	52	53	56	62	45	42	44	43	51	50	50	48	50	53	45	45	49	57	47	45	49	49	55	58	56	56	60	50	46	35	28	49.3
O C FISHER DAM	08	MAX	80	83	85	89	89	70	74	77	82	84	85	91	89	91	80	84	87	89	87	74	78	81	87	87	85	80	81	71	79	59	40	80.6
		MIN	56	59	61	64	47	46	44	46	50	52	55	53	52	52	45	49	51	57	47	45	48	51	59	65	63	61	61	58	45	38	29	51.9
OZONA 2 SSW	09	MAX	79	81	83	87	90	80	82	89	89	89	92	89	89	86	89	90	89	90	86	86	78	82	84	83	83	78	78	79	81	64	43	82.8
		OBS					75																											
		MIN	54	59	60	64	56	57	46	56	42	44	50	43	43	42	42	41	42	61	41	40	60	65	63	62	64	66	64	60	54	41	30	52.0
		OBS							56											44														
PAINT ROCK	17	MAX	83	85	88	90	85	74	74	81	83	84	92	91	91	89	84	87	87	88	87	79	79	87	88	87	85	87	69	79	77	47	45	81.7
		MIN	55	58	59	61	49	44	43	50	49	51	53	52	49	56	43	46	62	60	47	54	48	57	61	65	62	63	62	58	46	38	31	52.6
PANDALE 2 NE	08	MAX	82	84	85	88	91	75	73	76	80	82	85	90	95	91	86	87	86	86	86	80	79	80	86	86	85	81	78	82	89	74	47	82.4
		OBS																														85		
		MIN	55	53	59	57	58	58	48	56	52	52	47	47	47	47	47	47	52	61	52	52	61	62	65	65	66	70	61	67	59	46	34	54.9
PANDALE 11 NE	07	MAX	80	82	84	84	90	74	74	74	78	82	82	89	92	90	85	85	85	85	84	76	78	78	85	83	83	79	77	82	83	72	46	80.7
		MIN	55	56	59	64	57	57	55	55	57	53	49	50	52	52	50	50	53	64	55	56	58	60	65	67	70	69	64	65	61	45	34	56.7
PRADE	08	MAX	83	78	84	84	87	73	73	75	76	78	84	90	92	91	87	85	85	83	81	74	77	78	83	84	83	84	78	80	84	73	48	80.5
		OBS						88	88	88								***																
		MIN	46	53	55	63	57	56	42	42	55	47	46	46	46	49	48	46	46	60	51	52	47	47	61	62	64	63	69	69	65	46	35	52.7
		OBS																***																
ROBERT LEE LCRA 55	07	MAX	81	86	80	91	91	69	74	77	84	84	87	94	90	94	79	85	88	90	88	74	76	80	88	88	88	83	84	67	80	57	38	81.1
		MIN	54	54	54	61	48	44	42	42	53	52	51	51	47	48	43	44	44	53	49	43	44	47	61	62	64	62	62	58	45	38	30	50.0
		OBS																		65														
ROCKSPRINGS	18	MAX	84	84	85	88	81	70	74	76	79	84	89	88	91	85	84	84	83	83	78	78	78	84	83	83	81	81	77	85	80	55	55	80.3
		OBS			***									***																				
		MIN	51	57	62	67	53	53	49	54	55	50	47	54	49	51	46	49	61	54	55	56	55	62	69	69	65	68	68	64	49	42	33	55.4
		OBS			***									***																	***			
SAN ANGELO WSO AP	MID	MAX	83	85	88	91	69	74	77	81	84	85	90	89	91	81	85	86	88	86	73	79	80	86	86	85	79	80	71	79	65	43	45	79.5
		MIN	56	58	63	59	49	44	42	52	50	51	53	49	49	51	43	46	64	58	47	46	50	61	65	64	62	60	62	58	43	32	31	52.2
SAN SABA	09	MAX	82	81	89	90	94	71	74	80	82	84	89	93	92	96	84	84	87	91	89	77	79	82	87	89	90	88	84	84	79	49	49	82.9
		MIN	58	56	63	69	55	46	44	51	50	50	52	52	51	59	46	46	53	59	54	51	48	53	68	71	67	70	62	61	48	43	35	54.5
SONORA	17	MAX	83	87	90	91	89	72	76	82	90	89	89	90	93		94	88	89	88	79	81	82	80	87	86	83	81	81	85	72	60	54	83.0
		MIN	52	57	52	66	51	52	44	48	45	46	44	51	47	51	45	46	60	57	49	51	48	50	58	61	62	65	63	60	50	40	31	51.7
		OBS	66				72		56					***	***	***																		
STERLING CITY	18	MAX	82	85	89	85	74	73	76	82	84	85	90	89	90	86	82	86	88	87	84	75	79	84	84	86	81	80	67	77	76	47	43	79.9
		OBS																								***	***	***	***	***				
		MIN	52	56	57	63	44	45	43	49	52	51	50	49	48	59	41	47	55	55	47	46	48	55	61	57	59	55	57	54	41	31	28	50.2
		OBS																								***	***	***	***	***				
UVALDE RESEARCH CENTER	08	MAX	87	87	89	92	95	79	74	80	82	85	86	93	99	97	92	89	90	91	89	85	83	85	91	91	89	91	90	91	89	80	58	87.1
		MIN	64	63	65	62	65	58	53	53	54	55	54	56	58	60	58	58	62	60	65	62	58	62	68	73	73	74	73	74	74	54	44	61.7
WATER VALLEY	08	MAX	81	85	86	90	90	70	74	78	84	84	86	92	84	93	79	84	90	91	89	75	77	82	88	89	88	84	88	69	79	59	45	81.7
		MIN	53	53	60	60	45	47	41	48	49	48	50	51	47	51	41	44	50	50	47	46	46	50	58	60	62	60	59	57	44	37	25	49.6
SOUTH CENTRAL 07																																		
ARANSAS WILDLIFE REF	17	MAX	83	81	83	87	84	74	75	75	77	80	89	94	91	88	84	82	81	80	82	78	79	83	85	85	84	83	84	83	84	81		82.6
		OBS																														***		
		MIN	70	65	65	74	67	71	62	61	61	58	56	61	64	69	59	58	72	71	70	66	64	70	74	76	76	76	76	77	78	58	51	67.0
		OBS																														***	***	
AUSTIN WSO AP	MID	MAX	87	88	90	92	76	76	79	80	84	89	95	98	97	90	88	86	88	87	84	83	83	86	91	91	89	87	86	85	82	54	50	84.5
		MIN	66	64	66	66	62	55	51	55	53	59	59	68	66	62	59	55	57	60	59	61	54	66	73	74	73	68	68	71	49	47	40	60.8
BEEVILLE 5 NE	08	MAX	86	85	85	87	89	75	74	75	75	82	84	91	98	94	89	88	86	86	85	83	82	84	89	89	89	88	88	87	86	84	60	84.6
		MIN	66	61	63	65	65	59	54	55	54	54	56	57	56	60	56	56	55	55	57	60	54	61	67	72	71	70	73	74	75	52	51	60.8
BRENHAM	17	MAX	87	87	88	90	88	76	79	78	83	86	93	96	96	96	89	87	86	86	83	82	83	88	89	88	88	87	87	88	85	65	54	85.1
		MIN	68	63	66	69	62	53	50	54	52	55	62	63	63	62	55	52	54	55	59	58	53	64	72	74	72	70	70	74	62	50	42	60.6
CANYON DAM	08	MAX	85	84	86	88	90	75	73	77	79	83	86	92	93	95	90	87	85	87	85	80	81	83	85	89	89	89	87	86	82	81	47	83.8
		MIN	60	57	61	67	58	52	46	48	48	51	55	61	61	62	57	55	55	60	56	56	50	52	62	69	69	69	66	69	70	46	40	57.7

SEE REFERENCE NOTES FOLLOWING STATION INDEX

DAILY TEMPERATURES(°F)

TEXAS
OCTOBER 1991

STATION	OB. TIME	MAX/MIN	1	2	3	4	5	6	7	8	9	10	11	12	13	14	15	16	17	18	19	20	21	22	23	24	25	26	27	28	29	30	31	AVERAGE
CHAPMAN RANCH	17	MAX	85	86	89	90	85	76	78	79	81	83	92	97	92	88	90	89	86	86	84	82	83	87	87	88	88	89	87	87	88	77		86.0
		OBS					77																											
		MIN	71	67	66	70	70	66	63	62	59	60	55	60	58	67	61	59	60	58	62	63	63	65	72	76	75	74	75	77	77	57	51	65.1
		OBS																															***	
COLUMBUS	08	MAX	90	89	89	90	91	78	77	81	80	86	87	95	98	98	92	87	88	90	90	85	86	87	92	94	93	94	92	92	93	92	60	88.3
		MIN	50	52	52	53	54	44	40	38	40	40	43	45	48	49	46	41	41	45	46	47	42	42	57	60	62	58	60	63	63	42	42	48.5
CORPUS CHRISTI WSO AP	MID	MAX	89	88	90	91	79	78	79	79	83	83	93	97	93	89	89	85	85	85	86	82	84	88	89	89	87	89	88	87	89	72	62	85.4
		MIN	68	68	66	70	69	64	63	63	63	63	60	59	59	66	65	61	60	59	65	65	65	68	72	76	74	74	76	77	68	58	49	65.6
CUERO	17	MAX	87	87	89	91	88	79	76	79	84	84	92	95	96	93	86	86	87	85	82	82	84	90	91	91	91	91	89	84	87	64	58	85.4
		MIN	59	60	62	68	65	53	49	49	47	51	56	57	56	64	54	53	49	52	54	56	49	65	70	74	72	70	71	74	63	51	43	58.6
DRIPPING SPRINGS 6 E	18	MAX	86	87	89	90	80	74	78	80	83	86	94	96	96	88	87	85	87	86	79	81	81	86	90	89	88	87	88	84	78	60	48	83.6
		OBS																														50		
		MIN	61	56	65	69	59	44	42	55	49	49	58	65	52	68	48	45	59	61	54	53	48	58	71	70	71	71	66	71	47	46	37	57.0
ELGIN	17	MAX	81	86	89	91	89	74	78	79	82	86	93	93	96	95	85	85	87	86	85	80	81	85	88	90	89	87	85	84	82	55	49	83.7
		MIN	65	61	67	71	60	52	49	54	53	55	59	59	59	63	54	52	57	59	56	56	50	62	73	73	73	71	67	73	55	46	39	59.5
FLATONIA	19	MAX	84	86	88	89	80	74	77	77	82	84	92	95	95	91	87	87	86	85	82	81	82	88	89	89	89	88	88	85	87	62	51	83.9
		MIN	67	64	64	69	62	52	54	55	54	56	62	62	65	65	57	57	57	59	59	59	55	66	71	73	72	69	72	74	60	48	40	61.3
FLORESVILLE	08	MAX	84	86	90	91	90	93	73	93	84	85	94	98	99	99	99	99	89	92	89	84	87	89	91	96	91	90	86	88	85	85	59	89.0
		OBS							93											***		51											85	
		MIN	61	60	60	60	60	56	46	46	46	51	51	55	55	56	55	56	60	55	55	58	50	50	69	75	71	73	74	75	78	53	43	58.5
		OBS						78																										
GOLIAD	16	MAX	89	89	90	92	91	79	78	81	88	88	93	98	98	95	92	90	90	89	89	87	88	91	90	91	91	91	91	85	88	83	61	88.3
		MIN	67	60	62	67	64	59	56	52	53	52	53	56	56	63	59	55	64	69	62	61	55	64	71	73	72	71	70	70	75	53	46	61.6
GONZALES 2 N	07	MAX	85	85	85	87	89	74	74	76	76	82	83	91	96	96	89	85	85	86	85	84	85	82	87	89	89	89	86	87	83	84	54	84.1
		MIN	62	62	62	65	63	52	51	51	53	53	55	59	59	61	57	56	55	56	58	56	53	53	68	73	73	70	72	72	75	49	47	59.7
HALLETTSVILLE 2 N	18	MAX	86	86	87	90	85	74	75	77	81	84	92	95	97	95	86	83	86	85	80	81	83	89	90	90	90	90	88	84	88	65	53	84.4
		MIN	69	64	64	68	63	54	53	51	53	54	56	59	58	66	56	57	55	58	57	59	52	68	71	74	71	70	71	73	62	50	40	60.5
HONDO WSMO AIRPORT	MID	MAX	83	84	88	90	78	72	77	79	81	85	90	97	94	90	87	85	87	85	82	82	81	87	89	87	89	84	84	89	85	59	56	83.4
		MIN	64	60	64	70	62	56	50	55	53	55	55	58	57	56	55	57	60	60	63	54	53	66	72	73	73	73	73	72	54	51	40	60.1
KARNES CITY	07	MAX	81	82	85	88	90	76	73	75	76	82	83	89	93	97	89	87	83	81	83	81	80	87	85	87	89	88	87	85	84	86	56	83.5
		OBS	82	85	88	90	76	73	75	76	82	***	***	***	97	89	87	***	81	67	***	***	***		87	89	88	87	85	84	85	56	49	
		MIN	62	60	60	68	65	58	52	52	55	54	54	56	56	64	59	59	58	50	47	59	53	56	66	74	72	72	73	73	75	51	48	60.0
		OBS	60	60	68	65	58	52	52	55	54	***	***	***	64	59	59	***	50	47	***	***	***	***	74	72	72	73	73	75	51	48	48	
KINGSVILLE	17	MAX	87	88	94	94	88	76	81	81	87	91	93	95	94	100	92	90	90	89	89	86	89	94	94	92	93	92	92	91	92	86	64	89.2
		MIN	65	68	66	67	66	60	60	63	57	54	57	56	58	63	61	56	60	55	62	61	64	64	64	65	65	66	68	69	68	57	50	61.8
LA GRANGE	17	MAX	84	89	91	95	89	76	78	79	84	88	97	97	97	95	90	86	89	89	84	83	87	91	93	94	93	91	90	87	89	62	52	86.7
		MIN	58	60	64	67	61	52	47	51	51	52	57	59	58	57	53	50	54	58	55	55	49	66	66	72	71	70	73	74	60	49	41	58.4
		OBS																														35		
LEXINGTON	08	MAX	86	80	85	82	90	73	75	77	79	82	86	93	94	96	87	84	84	86	85	83	81	82	86	89	90	88	87	86	84	82	51	83.6
		MIN	62	59	61	61	60	50	47	53	50	53	54	56	59	63	52	51	54	56	56	56	51	53	66	72	72	71	66	72	64	46	43	57.7
LULING	08	MAX	87	87	87	88	91	76	74	77	87	83	85	94	96	98	93	88	85	87	86	83	83	83	88	91	92	90	87	87	84	86	52	85.6
		OBS																															86	
		MIN	52	61	61	64	64	52	46	46	47	48	52	55	56	57	54	50	50	54	55	54	49	49	68	72	73	72	72	72	75	49	46	57.3
LYTLE 3 W	17	MAX	86	87	90	92	88	76	79	79	83	86	92	97	96	91	87	86	89	86	83	82	84	89	90	90	90	88	86	90	87	63	55	85.4
		MIN	66	61	66	71	65	58	50	56	53	54	54	58	58	56	56	56	57	59	60	58	54	64	73	74	73	73	72	75	63	54	41	60.9
NEW BRAUNFELS	07	MAX	85	85	88	90	89	83	77	78	82	93	90	97	96	92	84	85	87	82	84	87	81	87	89	90	90	89	87	83	84	83	50	85.4
		OBS											98																			54		
		MIN	59	60	61	63	58	56	44	45	48	52	52	54	61	54	55	49	52	50	51	49	49	51	60	70	70	70	71	70	71	50	42	56.4
NIXON	18	MAX	83	85	89	91	87	74	78	78	83	93	97	96	97	92	87	86	87	87	82	82	83	88	90	91	90	90	87	84	85	61	53	85.0
		OBS													***																			
		MIN	68	60	62	69	63	53	48	53	49	49	58	57	60	57	57	53	55	56	58	58	51	66	73	72	72	71	73	74	61	50	41	59.6
		OBS													***																			
PORT ARANSAS	MID	MAX	83	83	83	85	80	74	75	78	79	79	86	86	81	82	83	80	81	83	80	78	80	83	83	83	83	84	83	82	83	75	69	80.9
		MIN	74	71	76	78	70	66	65	65	66	66	64	67	68	71	70	70	74	74	74	70	69	76	76	77	77	77	77	78	73	62	51	70.7

SEE REFERENCE NOTES FOLLOWING STATION INDEX

DAILY TEMPERATURES (°F)

TEXAS
OCTOBER 1991

STATION	OB. TIME	MAX/MIN	1	2	3	4	5	6	7	8	9	10	11	12	13	14	15	16	17	18	19	20	21	22	23	24	25	26	27	28	29	30	31	AVERAGE
RED ROCK	08	MAX	89	86	90	92	94	75	76	80	81	86	88	96	98	99	91	89	89	89	89	85	83	86	89	92	93	93	90	90	85	88	58	87.4
		MIN	58	53	62	64	57	41	37	39	42	44	54	50	49	55	45	41	48	48	47	50	42	42	66	68	68	67	66	69	69	43	38	52.3
REFUGIO 7 N	17	MAX	85	84	87	89	82	76	76	75	82	83	90	96	93	89	87	86	85	85	82	82	86	88	89	88	88	88	87	82	87	82	62	84.5
		MIN	67	63	65	69	66	60	57	56	56	55	55	57	59	68	59	59	55	55	61	61	60	57	70	76	74	74	72	76	79	55	47	62.7
ROBSTOWN	08	MAX	86	84	85	90	93	76	76	77	76	82	84	92	97	95	90	88	85	86	86	85	82	84	88	90	88	87	88	88	88	86	64	85.4
		MIN	64	65	69	70	68	62	61	60	59	60	60	61	61	67	64	63	62	60	62	65	61	64	71	73	73	72	74	75	76	56	56	65.0
ROCKPORT	17	MAX	87	86	89	89	89	78	77	78	80	82	92	95	91	87	91	90	84	83	82	80	85	85	86	86	85	85	84	84	86	82	67	84.7
		MIN	70	63	71	75	66	66	60	65	60	60	57	60	65	65	61	62	70	70	66	65	62	76	73	74	74	74	74	75	74	53	45	66.2
SAN ANTONIO WSFO	MID	MAX	85	89	90	92	79	73	80	81	85	88	95	99	97	94	90	88	89	87	85	84	84	88	90	91	91	88	87	86	86	58	54	85.6
		MIN	67	60	65	74	62	56	47	56	52	55	55	57	60	59	58	58	57	59	62	60	53	69	74	75	74	74	74	75	53	49	39	60.9
SAN MARCOS	08	MAX	86	86	87	89	91	77	76	78	79	83	87	93	96	97	91	90	85	88	86	83	83	82	86	90	89	89	88	87	83	84	54	85.3
		OBS	86	87	89	91	77	76	78	79	83	87	93	96	97	91	90	85	88	86	83	83	82	86	90	89	89	88	87	83	84	54	50	
		MIN	61	61	62	69	72	63	47	48	48	50	57	59	61	64	57	53	53	57	57	53	53	53	70	73	73	71	71	71	74	50	44	59.8
		OBS	61	62	69	72	63	47	48	48	50	57	59	61	64	57	53	53	57	57	53	53	53	70	73	73	71	71	71	74	50	44	34	
SEALY	07	MAX	86	83	86	87	89	75	73	74	76	80	82	91	94	93	88	84	81	86	84	89	79	82	88	88	89	88	86	89	88	88	57	84.0
		OBS	69																															
		MIN	64	63	63	65	62	52	52	52	51	52	55	60	60	62	59	53	53	56	59	51	54	54	65	69	68	69	67	61	71	53	52	58.9
		OBS																													49	37		
SAN ANTONIO SEAWORLD	MID	MAX	84	85	89	90	77	72	78	78	82	87	92	96	96	96	88	86	88	85	82	82	83	87	89	89	89	86	87	87	85	57	51	84.0
		MIN	67	62	66	72	62	56	53	57	55	58	57	59	59	59	59	58	60	64	64	61	58	67	72	72	72	72	72	73	52	48	40	61.5
SINTON	08	MAX	86	84	84	87	90	76	76	76	77	82	84	91	97	93	87	87	85	84	84	84	82	83	87	87	87	81	85	85	85	86	64	84.1
		MIN	65	63	63	67	67	61	57	58	57	57	56	56	59	68	61	60	59	59	59	62	60	60	68	72	75	75	75	77	77	55	55	63.3
SMITHVILLE	07	MAX	86	87	90	92	94	78	77	81	82	88	89	97	99	100	95	90	88	91	89	85	84	86	91	92	93	92	90	91	87	89	55	88.0
		MIN	50	58	62	64	60	52	46	48	48	49	51	54	57	57	53	50	50	54	50	55	49	49	69	73	72	70	70	73	73	48	45	56.7
SOMERVILLE DAM	08	MAX	88	85	88	88	89	75	75	78	79	83	85	92	96	94	89	85	83	85	85	82	82	83	88	90	88	88	87	88	86	88	55	84.7
		MIN	60	59	60	68	61	49	45	50	49	49	50	63	57	60	50	48	50	53	56	54	49	52	68	69	72	70	65	72	70	49	48	57.3
WASHINGTON STATE PARK	08	MAX	85	80	85	87	90	73	73	76	77	77	83	92	93	94	88	84	82	85	84	80	79	82	86	87	89	87	86	86	89	87	56	83.3
		MIN	63	63	63	64	62	51	48	50	48	47	51	56	60	62	53	50	50	54	57	56	52	53	66	71	71	72	69	68	75	51	51	58.3
WELDER W'LIFE FOUNDATI	08	MAX	86	84	85	86	87	78	78	77	83	85	91	97	97	93	88	88	86	84	85	86	85	88	88	88	88	88	87	84	86	86	64	85.7
		OBS						89							***	***																64		
		MIN	64	63	66	71	72	61	56	58	55	56	55	57	58	64	69	60	60	58	58	58	58	62	69	76	75	74	74	74	77	55	55	63.5
		OBS	63	66	71	72	61	56	58	55	56	55	57	58	***	69	60	60	58	58	58	58	62	69	76	75	74	74	74	77	55	55	40	
YOAKUM	07	MAX	88	87	86	88	90	77	75	77	79	83	84	91	96	96	89	87	87	87	86	83	82	84	89	91	91	91	90	89	84	84	56	85.4
		MIN	61	61	62	63	63	53	50	49	49	51	52	56	57	66	58	51	51	52	56	56	51	52	61	70	69	68	69	72	72	49	49	58.0
UPPER COAST	08																																	
ALVIN	07	MAX	85	85	85	87	88	76	73	73	78	79	83	88	94	91	92	86	78	81	82	82	80	81	87	81	88	86	86	87	87	86	76	83.6
		MIN	68	67	63	67	66	60	53	51	52	51	54	61	62	63	64	54	52	54	60	57	56	57	66	69	69	69	70	73	74	64	62	61.5
ANAHUAC	08	MAX	84	83	86	85	84	73	72	71	74	79	83	86	90	90	86	83	78	79	80	80	78	82	84	80	84	85	85	84	83	84	74	81.6
		MIN	67	64	63	64	65	54	52	50	50	51	56	63	61	63	61	53	52	54	57	56	55	56	64	69	69	69	68	73	74	66	63	60.7
ANGLETON 2 W	08	MAX	84	84	83	86	87	76	73	72	74	79	83	91	95	90	87	86	79	81	81	81	81	81	85	85	86	86	85	85	86	85	72	82.9
		MIN	69	66	64	65	66	58	55	51	53	51	57	63	63	68	63	53	53	55	59	58	57	62	68	70	68	67	68	71	77	64	62	62.1
BAY CITY WATERWORKS	08	MAX	86	85	87	87	77	75	75	77	83	84	91	94	90	88	86	83	82	82	84	80	82	86	88	87	87	86	86	85	87	86	71	84.1
		OBS																														69		
		MIN	64	65	67	65	58	55	53	54	54	55	59	62	62	61	56	56	58	58	59	58	60	68	70	70	69	69	69	76	71	58	59	61.9
		OBS																													55		38	
BAYTOWN	08	MAX	84	85	85	85	87	75	74	74	75	79	84	91	94	94	88	88	80	80	81	82	80	81	85	84	87	86	86	87	86	84	73	83.4
		MIN	64	64	63	64	66	55	52	51	51	51	55	65	64	63	60	52	53	54	57	57	54	55	56	56	73	73	72	71	76	65	60	60.4
BEAUMONT RESEARCH CENT	08	MAX	87	87	87	88	88	75	76	75	75	81	83	91	93	93	88	84	79	82	83	83	80	85	86	87	87	87	89	87	86	87	77	84.4
		MIN	64	63	61	65	64	52	50	45	47	49	55	60	60	62	57	48	50	51	54	54	51	55	65	70	70	67	67	72	74	67	64	59.1
CLEVELAND	07	MAX	85	84	85	87	89	75	74	76	73	81	85	93	95	94	88	86	78	83	83	81	80	82	86	87	88	87	87	88	88	88	61	83.8
		MIN	65	63	63	62	64	51	50	49	46	46	50	55	60	61	55	48	48	50	55	55	53	53	60	71	71	71	71	73	73	60	58	58.4
DANEVANG 1 W	07	MAX	89	87	87	88	89	78	76	76	78	80	85	93	97	93	91	89	86	89	88	85	84	86	89	90	89	90	89	89	89	89	66	86.3
		MIN	59	64	65	65	66	57	55	51	52	54	53	56	61	62	61	61	55	58	53	57	57	57	65	65	69	69	68	68	70	55	56	60.1
		OBS																	66	67														

SEE REFERENCE NOTES FOLLOWING STATION INDEX

DAILY TEMPERATURES(°F)

TEXAS
OCTOBER 1991

STATION	OB. TIME	MAX/MIN	1	2	3	4	5	6	7	8	9	10	11	12	13	14	15	16	17	18	19	20	21	22	23	24	25	26	27	28	29	30	31	AVERAGE
FREEPORT 2 NW	06	MAX	83	84	84	85	87	77	73	73	75	78	82	87	91	86	86	86	78	81	82	79	78	79	85	86	86	86	85	85	85	85	76	82.4
		OBS	84	84	85	87	77	73	73	75	78	82	87	91	86	86	86	78	81	82	79	78	79	85	86	86	86	85	85	85	85	76	76	
		MIN	70	69	68	68	74	62	59	58	58	57	56	56	56	66	66	61	59	63	64	62	62	62	70	74	74	74	73	73	73	66	61	65.0
		OBS	69	68	68	74	62	59	58	58	57	56	56	56	66	66	61	59	63	64	62	62	62	70	74	74	74	73	73	73	66	61	40	
GALVESTON WSO CITY	MID	MAX	82	81	83	84	79	73	70	73	74	81	84	85	83	81	80	74	77	78	77	77	76	82	81	82	81	82	81	82	82	78	77	79.4
		MIN	73	72	74	78	67	62	65	65	63	65	67	71	73	74	70	66	71	73	71	68	68	74	75	75	75	75	75	75	77	67	48	70.1
HOUSTON WSCMO AP	MID	MAX	86	88	88	91	78	75	76	74	82	85	92	96	94	88	86	82	85	84	83	80	83	88	89	91	88	90	90	90	90	69	68	84.8
		MIN	66	64	64	64	61	54	52	49	48	51	56	64	64	69	58	50	52	53	58	56	53	60	70	73	68	69	69	76	64	59	41	59.8
HOUSTON FAA AIRPORT	MID	MAX	85	85	87	89	76	77	74	76	79	83	92	94	92	87	86	80	84	85	82	81	82	88	85	89	87	88	88	89	89	71	79	84.2
		MIN	70	68	67	68	66	59	56	56	56	58	60	66	65	70	65	58	57	60	65	62	60	66	72	71	70	70	70	75	68	61	45	63.9
HOUSTON-PORT	06	MAX	87	86	88	89	89	75	75	77	81	83	92	95	93	88	88	82	82	84	83	80	83	88	86	89	87	88	89		86	87	76	85.2
		OBS					74																									70		
		MIN	68	65	69	71	58	56	56	56	55	58	65	68	69	66	60	58	62	62	62	58	58	69	74	73	74	73	74	72	78	61	62	64.8
		OBS																												***	65		39	
HOUSTON SAN JACINTO DA	07	MAX	87	87	88	89	91	76	75	77	78	82	84	93	93	95	88	89	89	83	84	83	80	83	88	87	90	88	88	88	89	89	73	85.6
		OBS																															8	
		MIN	67	64	62	61	62	56	53	49	48	51	54	56	61	63	65	42	51	54	54	57	54	57	65	67	70	69	67	71	70	64	59	59.5
HOUSTON WSO	08	MAX	85	85	85	87	87	75	73	74	75	78	84	91	95	91	88	85	78	81	83	82	80	82	86	83	87	86	86	86	85	85	77	83.4
		MIN	66	65	60	60	67	60	55	49	49	48	49	56	59	61	61	51	50	50	52	54	53	55	64	67	66	66	67	69	74	66	63	59.1
LIBERTY	08	MAX	84	84	85	85	85	74	73	72	74	79	83	87	92	92	87	85	79	79	80	81	79	82	85	82	85	85	86	88	86	84	74	82.5
		MIN	65	64	63	64	65	54	52	50	50	51	55	63	61	63	60	52	52	53	57	56	55	56	58	59	69	70	68	71	75	65	60	59.9
MATAGORDA 2	17	MAX	85	86	87	87	84	76	75	77	82	85	85	87	85	85	84	81	83	84	84	81	83	81	87	87	86	87	87	86	87	80	62	83.1
		OBS																															76	
		MIN	69	66	67	75	67	59	57	56	56	55	60	68	63	74	62	56	65	59	60	60	59	66	72	75	73	75	75	77	78	57	45	64.7
NEW GULF	08	MAX	90	87	89	89	89	79	77	77	78	83	85	93	96	96	90	87	84	85	86	84	86	85	89	87	90	90	89	89	87	88	68	86.2
		OBS						***							***						***	***						***	***					
		MIN	67	63	62	66	65	55	52	50	52	53	56	61	61	63	60	52	55	58	55	56	55	59	67	71	69	68	68	68	75	54	57	60.4
		OBS						***								***					***	***						***	***					
ORANGE 9 N	07	MAX	85	83	84	84	85	73	72	72	73	78	81	87	90	87	84	82	75	77	79	80	74	80	81	83	83	83	84	84	81	83	72	80.6
		MIN	64	64	64	64	68	53	51	46	46	47	48	58	61	61	58	50	49	49	52	55	52	53	62	69	71	70	69	73	75	68	64	59.2
PALACIOS FAA AIRPORT	18	MAX	87	85	86	86	78	76	76	76	82	84	83	92	83	85	84	84	82	83	83	81	84	86	86	86	86	86	86	85	87	70	65	82.7
		MIN	66	64	66	74	62	58	54	54	54	53	56	65	60	71	58	56	57	58	58	58	56	63	68	73	70	72	72	75	65	54	43	61.7
PIERCE 1 E	08	MAX	86	87	92	94	86	75	78	82	88	88	97	100	98	94	91	89	90	90	85	84	89	93	93	94	93	92	92	88	91	81	61	88.4
		OBS					78																									69		
		MIN	62	64	66	64	55	58	58	53	54	55	59	65	62	71	59	55	55	59	58	59	57	65	69	72	68	69	69	74	75	54	57	61.9
POINT COMFORT	17	MAX	84	83	85	88	85	75	74	75	80	82	89	94	93	88	85	84	81	81	83	81	81	84	85	84	85	85	85	83	86	81	62	82.9
		MIN	70	66	66	76	65	58	57	57	60	58	62	68	70	72	63	61	70	71	60	62	60	68	73	76	76	76	76	77	78	55	47	66.3
PORT ARTHUR WSO AP	MID	MAX	88	90	88	88	78	75	75	75	81	85	90	94	92	87	85	80	80	82	83	80	84	85	88	87	84	89	88	85	88	77	79	84.2
		MIN	68	66	64	68	64	57	52	50	54	51	56	63	64	66	60	52	55	54	57	56	57	61	72	73	72	69	72	76	76	68	44	61.8
SUGAR LAND	08	MAX	86	84	87	86	90	78	78	80	84	84	83	91	94	95	88	84	84	85	85	83	79	82	89	87	89	90	87	88	89	89	68	85.4
		MIN	59	55	65	65	65	59	60	62	54	55	57	54	64	66	60	54	54	57	60	57	57	59	67	72	70	69	70	71	70	56	61	61.4
		OBS									63	65																					48	
THOMPSONS 3 WSW	08	MAX	87	86	86	87	90	79	77	71	78	83	80	93	95	95	89	88	83	85	85	85	82	85	89	86	91	89	90	88	89	90	68	85.5
		MIN	66	63	62	65	66	58	54	51	51	54	59	62	64	67	64	56	53	55	59	59	56	58	64	67	66	65	66	68	69	58	59	60.8
		OBS																					42			54	52	52	53	56				
VICTORIA WSO	MID	MAX	89	89	88	91	79	78	77	80	86	87	94	99	96	93	89	88	86	86	85	83	87	90	91	91	92	91	89	86	89	68	57	86.3
		MIN	66	64	66	69	63	58	56	56	55	54	58	63	62	69	59	55	57	59	59	60	56	65	70	73	70	70	72	74	66	53	44	62.0
SOUTHERN	09																																	
ALICE	08	MAX	87	87	87	90	94	77	78	78	78	85	86	93	98	95	91	89	88	89	87	85	85	86	91	92	92	90	90	88	92	92	62	87.2
		OBS																						65										
		MIN	68	64	67	67	67	63	60	61	58	61	58	58	59	61	65	62	59	59	59	65	62	62	67	71	71	71	72	74	76	57	54	63.8
BENAVIDES 2	08	MAX	90	90	89	94	97	79	79	81	79	89	87	96	102	98	95	95	94	94	90	97	88	90	97	93	93	94	94	93	96	92	63	90.6
		OBS	90	89	94	97	79	79	81	79	89	87	96	102	98	95	95	94	94	90	97	88	90	97	93	93	94	94	93	96	92	63	60	
		MIN	64	61	68	71	70	64	67	64	55	60	55	57	59	54	63	63	59	66	63	65	65	66	75	76	75	73	74	75	76	58	48	64.8

SEE REFERENCE NOTES FOLLOWING STATION INDEX

DAILY TEMPERATURES(°F)

TEXAS
OCTOBER 1991

STATION	OB. TIME	MAX/MIN	1	2	3	4	5	6	7	8	9	10	11	12	13	14	15	16	17	18	19	20	21	22	23	24	25	26	27	28	29	30	31	AVERAGE
CARRIZO SPRINGS	MID	MAX	86	87	92	96	77	75	80	80	85	85	89	96	97	91	85	91	90	90	84	83	85	91	92	92	93	87	85	92	84	62	59	85.8
		MIN	65	64	66	72	69	61	53	61	56	58	57	58	59	58	64	60	64	61	64	61	58	69	71	74	74	76	74	75	58	57	42	63.2
CATARINA	08	MAX	85	86	87	86	99	78	77	79	79	88	87	99	99	99	94	98	97	96	93	93	84	94	93	92	94	95	96	95	96	89	59	89.9
		OBS					79																											
		MIN	62	64	64	64	64	59	55	54	57	59	59	60	59	59	59	60	61	61	60	60	58	62	68	70	72	75	77	75	74	49	40	61.9
CHARLOTTE 5 NNW	16	MAX	86	86	90	93	93	76	79	80	83	84	92	99	98	97	88	88	91	91	86	82	82	90	91	92	92	91	89	91	90	67	58	86.9
		MIN	69	63	68	71	67	61	52	57	55	56	54	55	56	59	57	59	60	59	63	62	55	65	73	75	74	75	74	75	67	55	43	62.4
CHOKE CANYON DAM	08	MAX	90	90	89	93	98	80	80	80	81	88	89	95	101	100	94	91	91	93	89	87	87	87	94	95	95	93	92	90	91	89	61	89.5
		MIN	64	62	63	67	68	60	57	57	55	55	58	58	60	60	62	60	60	58	58	63	58	58	66	72	74	71	71	74	76	53	50	62.2
CRYSTAL CITY	19	MAX	86	87	94	96	86	76	81	81	85	86	91	98	97	92	87	92	92	89	85	83	85	92	93	92	93	89	87	94	83	66	61	87.1
		MIN	68	66	68	72	70	64	54	62	58	61	58	56	58	61	66	63	65	64	67	62	60	70	72	76	75	77	76	78	66	59	44	65.0
DILLEY	08	MAX	84	88	88	89	95	79	74	79	80	85	86	92	98	98	92	88	90	92	89	85	83	84	91	92	91	93	89	85	92	87	60	87.0
		MIN	60	63	63	66	68	62	53	53	56	55	56	58	59	57	59	59	59	61	62	59	56	56	69	71	72	74	74	75	74	56	50	61.8
EAGLE PASS	07	MAX	85	88	87	92	95	73	73	80	82	85	86	93	97	95	93	87	91	92	90	84	83	85	88	91	90	91	86	87	92	80	60	86.5
		MIN	63	63	65	69	67	60	53	61	56	60	58	56	58	58	59	59	63	59	65	63	59	63	63	67	72	75	75	75	71	58	41	62.4
ENCINAL	08	MAX	97	96	93	91	99	87	88	76	81	86	85	96	98	97	93	91	88	86	88	90	93	94	96	97	98	96	93	96	93	90	60	90.7
		OBS												83	82	85																	80	
		MIN	66	62	60	58	56	53	54	58	55	59	59	56	58	60	60	58	56	54	54	56	60	60	62	62	64	62	60	71	60	58	42	58.5
FALCON DAM	08	MAX	89	90	91	96	99	82	81	80	84	89	88	90	96	98	96	90	94	94	92	89	88	89	95	96	97	97	96	92	99	96	69	91.0
		MIN	68	66	66	68	73	67	64	62	60	63	59	58	61	61	64	64	64	61	63	65	64	67	71	73	72	73	75	75	76	59	59	65.8
FALFURRIAS	07	MAX	86	86	88	90	94	76	77	77	79	88	85	92	98	96	96	89	90	91	84	82	88	86	92	93	92	94	91	92	94	90	79	88.2
		MIN	66	66	65	65	68	64	63	62	57	56	56	55	58	58	58	62	58	57	57	63	56	63	67	70	73	72	72	73	76	62	58	63.1
FOWLERTON	06	MAX	91	90	95	93	100	82	83	83	85	89	88	99	101	101	101	95	93	94	93	95	93	92	87	94	96	95	90	96	96	83	53	91.2
		OBS												80																		56		
		MIN	60	60	65	62	69	63	62	51	50	51	50	50	55	54	54	56	56	55	54	55	54	53	54	67	67	72	75	75	72	52	52	58.9
		OBS																													55			
FREER	07	MAX	91	91	92	95	98	78	79	82	78	88	87	95	102	101	96	92	93	93	88	88	86	88	94	95	96	95	94	92	97	88	62	90.1
		OBS	91	92	95	98	78	79	82	78	88	87	95	102	101	96	92	93	93	88	88	86	88	94	95	96	95	94	92	97	88	86		
		MIN	62	66	68	68	63	57	58	57	55	55	55	62	64	62	62	65	61	61	60	59	61	71	71	71	72	71	72	75	72	58	54	63.5
HEBBRONVILLE	07	MAX	88	90	93	94	95	72	80	82	85	87	87	92	97	88	94	91	93	89	89	87	90	87	91	85	93	94	91	89	95	89	61	88.3
		OBS				82																												
		MIN	69	65	66	69	72	64	60	59	56	56	57	58	62	60	59	62	61	64	64	60	62	66	70	71	70	72	73	75	75	59	52	64.1
LAREDO 2	MID	MAX	91	92	95	99	82	77	84	84	91	88	93	100	100	97	92	94	94	92	90	87	90	95	96	96	97	94	89	98	94	66	58	90.2
		MIN	67	64	69	74	71	64	59	62	56	60	54	54	56	65	66	64	67	65	68	64	64	72	73	75	75	76	77	77	61	58	46	65.3
MATHIS 4 SSW	06	MAX	88	87	86	90	94	77	77	78	78	84	84	93	98	96	92	88	88	89	88	85	84	87	91	93	93	91	90	90	90	86	63	87.0
		MIN	67	64	65	64	69	63	59	59	57	58	58	60	59	57	67	62	61	59	58	65	62	61	64	72	72	72	72	73	73	56	55	63.3
PEARSALL	08	MAX	87	89	91	95	87	73	76	83	83	88	88	95	95	94	92	86	85	88	82	88	81	83	79	82	94	88	85	90	89	87	60	85.9
		OBS					97									80	72	71	72		93		65	68				74	71	69				
		MIN	56	58	59	62	62	57	48	49	51	54	51	52	55	56	56	55	57	58	58	55	53	54	65	67	67	69	68	66	69	51	41	57.4
PLEASANTON	08	MAX	89	90	88	94	98	80	77	82	83	87	90	96	102	100	95	93	91	92	90	86	86	92	95	96	97	97	89	89	91	83	58	89.5
		MIN	58	61	60	66	69	61	49	51	52	56	54	55	56	58	58	56	57	59	62	63	54	54	54	70	69	70	76	74	76	53	48	60.0
		OBS																								55	54							
POTEET	08	MAX	85	89	[illegible]	[illegible]	[illegible]	[illegible]	[illegible]	[illegible]	[illegible]	[illegible]	[illegible]	[illegible]	[illegible]	[illegible]	[illegible]	[illegible]	[illegible]	[illegible]	[illegible]	[illegible]	[illegible]	[illegible]	[illegible]	[illegible]	[illegible]	[illegible]	[illegible]	[illegible]	[illegible]	[illegible]	[illegible]	86.9
		OBS															61																90	
		MIN	62	62	61	61	61	61	52	52	52	55	55	55	55	55	60	60	58	58	62	62	56	56	66	66	66	73	73	73	75	54	47	60.1
RIO GRANDE CITY 3 W	07	MAX	91	90	91	93	96	83	77	80	82	87	88	91	95	96	93	89	92	91	89	87	88	88	94	94	95	94	94	93	94	94	72	89.6
		OBS	***	***	***																									***	***	***	***	
		MIN	68	66	66	73	74	66	65	62	59	59	55	57	57	57	62	63	63	59	59	64	64	65	70	73	73	73	75	75	77	64	59	65.2
		OBS	***	***	***																									***	***	***	***	
TILDEN 4 SSE	08	MAX	89	90	93	97	97	77	80	80	89	88	83	100	100	95	90	92	92	91	87	86	89	92	94	93	93	92	90	94	90	83	54	89.0
		OBS					82																									62		
		MIN	60	58	67	70	65	57	51	55	54	54	54	55	56	58	58	54	55	57	57	57	57	58	60	69	70	69	69	71	73	50	46	59.5
		OBS	58	67	70	65	57	51	55	54	54	54	55	56	58	58	54	55	57	57	57	57	58	60	69	70	69	69	71	73	50	46	35	
ZAPATA 3 SW	07	MAX	88	92	90	93	94	79	80	81	79	87	89	90	94	95	93	89	90	89	87	87	88	86	91	92	92	94	91	87	96	92	67	88.5
		MIN	68	68	68	71	75	69	65	64	61	61	61	59	59	64	66	69	69	66	66	66	66	67	73	74	76	76	76	77	77	61	58	67.6

SEE REFERENCE NOTES FOLLOWING STATION INDEX

DAILY TEMPERATURES(°F)

TEXAS
OCTOBER 1991

STATION	OB. TIME	MAX/MIN	1	2	3	4	5	6	7	8	9	10	11	12	13	14	15	16	17	18	19	20	21	22	23	24	25	26	27	28	29	30	31	AVERAGE
LOWER VALLEY 10																																		
BROWNSVILLE WSO AP	MID	MAX	87	88	89	90	87	80	81	80	83	83	87	91	89	87	89	88	86	87	86	86	87	89	88	89	89	89	88	88	88	90	78	86.7
		MIN	70	68	68	73	70	67	68	65	68	63	58	60	62	64	65	64	62	62	65	66	64	69	73	76	75	75	74	78	78	68	54	67.5
HARLINGEN	07	MAX	87	87	86	91	91	86	79	82	80	83	85	89	92	91	88	89	89	89	87	87	87	87	91	91	91	90	90	89	90	90	76	87.4
		MIN	70	69	68	68	72	65	65	64	64	64	61	61	61	64	66	65	63	62	62	65	64	64	68	71	74	74	72	73	77	72	66	66.9
MC ALLEN	07	MAX	87	88	89	90	93	82	78	80	79	85	85	90	93	93	90	88	89	85	88	85	86	86	91	91	91	91	91	90	89	92	74	87.4
		OBS												***	***																		94	
		MIN	70	69	68	70	70	68	67	63	63	63	62	63	63	60	66	66	65	65	65	67	66	65	72	71	72	73	74	73	73	71	63	67.3
		OBS												***	***																			
MC ALLEN FAA AIRPORT	MID	MAX	92	92	92	95	83	80	81	81	87	88	91	95	94	90	91	92	91	90	86	89	88	93	93	92	93	92	92	95	91	81	65	88.9
		MIN	70	69	69	72	70	68	67	65	65	66	59	59	64	65	65	68	63	62	67	70	67	70	73	73	74	74	73	78	80	63	55	67.8
MC COOK	08	MAX	89	90	91	94	96	82	79	80	83	88	88	93	96	97	97	93	93	92	90	88	89	90	93	94	94	94	94	93	96	93	75	90.5
		OBS													***														***					
		MIN	70	65	65	69	75	66	65	61	58	62	58	63	59	59	61	65	60	57	65	64	61	68	72	72	72	73	74	72	77	63	61	65.5
		OBS													***														***					
MISSION 4 W	07	MAX	91	92	95	94	96	80	90	81	83	88	88	91	96	95	92	91	93	91	89	88	88	89	94	94	95	94	93	93	97	95	73	90.6
		MIN	67	67	66	67	71	63	63	62	60	60	56	55	57	59	65	65	63	63	61	66	63	63	70	73	73	73	72	73	77	72	64	65.5
PORT ISABEL	08	MAX	84	84	85	85	87	81	80	80	78	82	81	82	88	88	83	83	82	83	82	82	82	83	86	85	85	85	85	85	85	86	87	83.7
		MIN	74	74	73	72	78	78	75	73	72	72	69	68	69	67	73	71	69	69	71	71	71	70	71	70	78	78	78	78	78	81	65	72.8
PORT MANSFIELD	08	MAX	83	84	84	85	85	83	76	77	77	81	78	82	88	83	83	83	83	81	82	77	81	82	84	84	84	84	84	83	84	84	77	82.1
		MIN	71	69	70	70	76	68	74	72	64	66	55	56	62	65	66	67	68	68	67	67	65	66	76	77	77	77	77	79	79	70	66	69.4
RAYMONDVILLE	07	MAX	94	91	90	90	92	87	81	83	83	87	88	92	95	94	91	93	93	92	90	90	89	89	92	92	93	93	92	92	92	93	93	90.5
		MIN	70	68	68	71	71	67	66	63	63	63	60	58	59	59	65	64	61	60	60	60	65	65	65	65	71	71	70	70	76	70	59	65.3
SANTA ROSA 3 WNW	07	MAX	89	88	89	90	91	85	79	81	80	86	86	89	93	92	88	90	90	89	88	85	86	89	92	92	93	92	93	91	93	92	76	88.3
		MIN	66	68	68	69	73	68	66	62	62	63	57	58	61	62	64	63	62	62	63	64	62	62	70	72	73	72	73	72	77	70	63	66.0
WESLACO 2 E	08	MAX	89	88	90	91	93	81	80	81	81	86	86	89	93	93	89	90	90	90	89	82	88	89	92	92	93	92	92	91	92	93	75	88.4
		MIN	69	68	67	68	74	64	65	63	63	63	59	63	62	62	64	65	63	63	60	65	64	64	69	73	73	72	72	72	78	69	63	66.4

SEE REFERENCE NOTES FOLLOWING STATION INDEX

DAILY SOIL TEMPERATURES

TEXAS
OCTOBER 1991

STATION	DEPTH	TIME	1	2	3	4	5	6	7	8	9	10	11	12	13	14	15	16	17	18	19	20	21	22	23	24	25	26	27	28	29	30	31	AVERAGE
TEXAS HIGH PLAINS 01																																		
BUSHLAND 1 WSW	(IN)																																	
	4	MAX	78	80	82	80	80	73	73	74	71	79	80	80	79	88	76	78	76	79	70	71	65	71	72	72	71	66	71	66	59	53	42	72.7
	4	MIN	61	63	64	65	60	57	55	58	61	63	63	63	63	63	61	60	61	61	56	55	57	57	60	59	56	55	55	54	43	42	39	57.7
LUBBOCK 9 N	(IN)																																	
	4	MAX	78	78	79	77	73	73	74	75	78	78	78	78	77	76	75	75	77	76	74	69	73	73	73	73	71	72	69	66	59	60	49	72.8
	4	MIN	65	67	67	69	61	60	61	63	64	66	66	66	66	67	66	64	66	68	63	63	62	63	63	63	63	61	66	58	53	49	41	62.6
	8	MAX	73	74	75	72	69	69	68	70	72	73	73	73	72	71	70	71	72	71	71	66	69	69	69	69	68	69	68	66	59	60	51	69.1
	8	MIN	65	67	67	69	64	61	62	64	64	67	68	67	68	68	66	65	66	69	65	64	64	64	63	63	63	61	66	61	58	51	43	63.6
LOW ROLLING PLAINS 02																																		
HASKELL	(IN)																																	
	4	MAX	73	73	78	77	75	72	73	72	73	75	75	77	76	74	72	72	76	76	76	72	72	72	73	75	75	72	71	69	69	66	59	72.9
	4	MIN	70	71	72	73	71	69	69	69	69	72	71	72	73	71	70	69	72	72	72	69	69	69	70	70	72	69	69	68	66	59	50	69.3
NORTH CENTRAL 03																																		
LAVON DAM	(IN)																																	
	4	MAX	84	86	86	85	85	82	82	80	79	80	83	86	86	85	79	77	78	78	81	80	76	77	78	78	81	76	69	69	68	68	53	78.5
	4	MIN	72	72	74	75	69	65	65	66	65	67	69	72	71	74	65	65	67	69	70	68	65	68	72	73	74	69	65	68	68	53	48	67.8
RISING STAR 5 NNE BARE GROUND	(IN)																																	
	4	MAX	81	84	84	85	80	78	78	78	81	82	82	82	81	74	76	77	80	80	75	77	76	83	78	79	75	73	64	75	56	52	51	76.0
	4	MIN	64	64	67	64	61	60	60	61	64	63	66	66	64	64	62	61	64	64	63	62	61	64	68	66	69	64	63	55	50	44	39	61.5
STEPHENVILLE WSMO	(IN)																																	
	4	MAX	82	90	84	86	79	77	78	80	81	83	85	85	85	82	80	81	84	84	82	80	81	81	82	80	79	76	71	77	72	61	57	79.5
	4	MIN	70	73	73	74	70	67	67	69	70	71	72	73	73	74	71	70	72	74	72	70	70	71	74	74	74	70	70	69	61	56	53	69.9
WACO WSO AP	(IN)																																	
	4	MAX	83	83	82	83	83	84	78	78	77	79	81	83	82	83	-	80	78	79	81	79	79	79	78	80	80	81	78	74	-	75	64	79.4
	4	MIN	73	75	75	76	77	73	72	70	71	71	71	74	75	74	-	72	70	73	75	74	73	72	73	76	77	78	74	72	-	64	61	72.8
EAST TEXAS 04																																		
LONGVIEW WSMO	(IN)																																	
	4	MAX	85	87	88	89	83	77	80	81	82	84	88	88	88	81	77	81	83	84	84	77	83	80	83	79	78	76	75	78	75	69	63	80.8
	4	MIN	73	75	76	77	70	65	64	66	66	68	71	74	73	75	70	66	68	70	71	71	70	70	75	73	73	71	70	73	68	63	50	69.8
TRANS PECOS 05																																		
DELL CITY 5 SSW	(IN)																																	
	4	MAX	75	74	76	77	76	74	76	75	76	74	75	74	-	-	-	-	-	-	-	-	75	73	71	71	70	70	70	63	67	63	70	72.4
	4	MIN	66	65	63	64	65	65	65	64	65	65	65	64	-	-	-	-	-	-	-	-	63	65	64	64	63	60	60	58	54	56	-	62.9
EDWARDS PLATEAU 06																																		
SAN ANGELO WSO AP	(IN)																																	
	4	MAX	81	81	82	82	85	80	79	78	79	81	82	83	83	83	80	80	78	80	80	78	79	77	80	80	81	76	78	75	74	68	61	78.8
	4	MIN	71	71	72	73	74	70	69	67	68	69	70	71	72	72	72	69	69	72	73	71	69	70	71	73	75	74	74	68	66	60	54	70.0
UVALDE RESEARCH CENTER	(IN)																																	
	4	MAX	92	90	91	94	94	82	81	88	90	91	90	91	93	92	92	91	93	94	93	91	90	91	93	92	92	91	91	91	95	80	58	89.6
	4	MIN	71	74	72	74	72	70	68	67	70	69	70	69	71	70	71	71	71	74	72	72	72	72	74	78	78	79	78	78	78	54	44	71.1
SOUTH CENTRAL 07																																		
AUSTIN WSO AP	(IN)																																	
	4	MAX	77	75	74	76	77	70	68	71	70	72	74	73	75	75	74	73	72	73	74	72	72	72	72	74	74	73	72	72	73	71	68	72.8
	4	MIN	73	70	69	70	70	65	63	64	66	65	66	67	69	69	70	68	67	68	70	68	68	67	69	71	71	72	72	72	71	67	62	68.4
BEEVILLE 5 NE	(IN)																																	
	4	MAX	82	82	82	83	84	77	75	76	74	78	78	80	83	83	84	83	83	83	83	81	81	81	83	84	84	85	85	83	81	81	68	81.0
	4	MIN	72	72	72	71	75	70	68	64	68	70	70	69	69	71	74	71	73	71	73	74	72	70	75	78	79	79	75	79	79	68	65	72.1
CORPUS CHRISTI AG R CT	(IN)																																	
	4	MAX	29	29	29	24	24	23	23	24	27	27	28	28	28	26	26	27	27	26	26	24	24	24	26	27	27	27	27	27	27	27	27	26.3
	4	MIN	23	23	22	20	20	20	20	22	22	22	21	22	22	21	21	21	21	21	22	22	21	22	21	21	22	23	23	23	23	24	20	21.6
EAGLE LAKE RESCH CTR BARE GROUND	(IN)																																	
	4	MAX	86	89	90	88	81	81	81	79	84	84	87	89	89	86	87	86	85	85	84	83	84	83	87	87	86	86	86	85	85	78	70	84.5
	4	MIN	73	74	75	75	76	72	72	71	70	70	70	70	73	73	75	74	73	72	73	73	72	72	74	77	77	78	78	78	78	70	67	73.4

SEE REFERENCE NOTES FOLLOWING STATION INDEX

DAILY SOIL TEMPERATURES

TEXAS
OCTOBER 1991

STATION	DEPTH	TIME	1	2	3	4	5	6	7	8	9	10	11	12	13	14	15	16	17	18	19	20	21	22	23	24	25	26	27	28	29	30	31	AVERAGE
UPPER COAST 08																																		
BEAUMONT RESEARCH CENT	(IN)																																	
	4	MAX	88	91	92	93	91	83	82	84	86	89	89	92	95	95	90	91	90	90	90	89	84	89	88	87	90	92	92	87	82	90	78	88.7
	4	MIN	72	73	74	69	75	69	67	66	64	64	65	68	74	78	73	69	68	68	68	69	67	65	71	76	77	77	76	77	77	74	71	71.0
SOUTHERN 09																																		
DILLEY	(IN)																																	
BARE GROUND	4	MAX	91	92	88	91	92	82	78	83	80	88	90	92	93	93	93	92	91	90	88	85	85	84	85	88	85	86	83	82	87	83	70	86.8
	4	MIN	75	74	73	73	77	70	67	65	70	68	71	72	72	74	75	75	75	73	75	74	72	71	74	76	78	73	79	79	79	70	64	73.0
LOWER VALLEY 10																																		
WESLACO 2 E	(IN)																																	
	4	MAX	79	79	79	79	79	79	79	79	79	79	79	79	76	79	79	79	79	79	79	76	79	79	79	76	79	-	79	79	79	79	79	78.7
	4	MIN	79	79	79	79	75	74	79	79	79	79	79	75	74	76	79	79	79	79	75	75	76	79	75	75	76	-	76	79	79	79	79	77.5

STATION NAME	SOIL TYPE	SOIL COVER	SLOPE	UNITS
ALVIN 7 S	EDNA FINE SANDY LOAM	BARE	0%	F
AUSTIN WSO AP	BLACK CLAY	BARE	0%	F
AUSTWELL	VICTORIA CLAY	BARE	0%	F
BEAUMONT RESEARCH STA	MOREY SILT LOAM	BARE	0%	F
BEEVILLE 5 NE	DARK SANDY LOAM	BARE	0-1% TO S	F
BUSHLAND 1 WSW	PULLMAN SILTY CLAY LOAM	SOD	1% TO SSE	F
CORPUS CHRISTI AGR CTR	VICTORIA CLAY LOAM	BARE	0%	C
CUERO 10 SSW	WEESATCHEE SANDY CLAY LOAM	BARE	0%	F
DELL CITY 5 SSW	HOBAN SILTY CLAY LOAM	BARE	0%	F
DILLEY	RED SANDY LOAM	BARE	1/2% TO ESE	F
EAGLE LAKE RESCH. CTR	CROWLEY FINE SANDY LOAM	BARE	0%	F
FLORESVILLE 7 SSW	COY CLAY LOAM	BARE	0%	
HASKELL	SANDY LOAM AND SILTY CLAY	BARE	0-1%	F
KARNES CITY	HILDAGO SANDY CLAY LOAM	BARE	2% TO SW	F
KATY	KATY FINE SANDY LOAM	BARE	0%	F
KINGSVILLE	VICTORIA CLAY	BARE	0%	F
LAVON DAM	HOUSTON BLACK-BURLESON CLAY	BARE	0-1%	F
LONGVIEW WSMO	BOWIE FINE SANDY LOAM	BARE	0%	F
LUBBOCK 9 N	OLTON LOAM	BARE	1% TO NE	F
ODEM ISSW	UNKNOWN	UNKNOWN	UNKNOWN	F
PORT LAVACA 3 WSW	LAKE CHARLES CLAY	BARE	0%	F
REFUGIO 8 S	VICTORIA CLAY	BARE	0%	F
RISING STAR 5 NNE	SANDY CLAY	BARE	0%	F
ROBSTOWN 8 SW	VICTORIA CLAY	BARE	0%	F
SAN ANGELO WSO AP	ANGELO CLAY LOAM	BARE	0%	F
SEALY	HOCKLEY FINE SANDY LOAM	BARE	0%	F
STEPHENVILLE WSMO	HASSEE LOAM	BARE	0%	F
UVALDE RESEARCH CENTER	UVALDE SILTY CLAY LOAM	BARE	1% TO W	F
VICTORIA 9 ESE	LAKE CHARLES CLAY	BARE	0%	F
WACO WSO AP	BLACK LOAM	BARE	0%	F
WESLACO 2 E	WILLACY FINE SANDY LOAM	BARE	0%	F
WHARTON 2 S	LAKE CHARLES CLAY	BARE	0-1%	F

SEE REFERENCE NOTES FOLLOWING STATION INDEX

EVAPORATION AND WIND

TEXAS
OCTOBER 1991

STATION		DAY OF MONTH 1	2	3	4	5	6	7	8	9	10	11	12	13	14	15	16	17	18	19	20	21	22	23	24	25	26	27	28	29	30	31	TOTAL OR AVG
SOUTH CENTRAL 07																																	
AUSTIN WSO AP	R WIND	27	33	33	95	107	82	36	40	47	21	20	53	38	35	63	29	32	74	36	36	23	35	87	98	117	96	72	115	96	100	85	1861
	EVAP	24	29	24	30	41	-	40	34	27	22	24	32	33	30	45	25	29	25	23	21	22	21	17	26	26	17	18	16	25	16	2	7.89B
	MAX	87	75	70	85	90	-	80	80	80	83	87	89	89	90	85	81	83	85	86	81	82	82	81	75	-	85	85	84	83	79	67	82.4
	MIN	63	70	65	68	70	-	63	55	56	56	60	61	62	62	56	56	57	58	62	61	58	58	59	67	-	73	68	71	71	51	46	61.5
BEEVILLE 5 NE	WIND	39	52	24	48	90	110	71	50	26	32	23	50	30	54	37	32	36	43	43	43	41	37	60	86	85	90	87	126	122	147	107	1921
	EVAP	19	27	16	25	16	41	22	16	1	29	19	29	27	27	23	23	21	21	-	21	20	15	15	20	12	22	33	27	13	34	9	6.64B
	MAX	93	93	93	94	94	78	76	80	76	89	88	90	92	92	93	90	90	90	89	86	96	85	88	89	90	90	89	88	86	86	62	87.6
	MIN	67	65	65	70	67	62	56	56	57	73	60	59	62	66	66	64	63	63	63	66	62	62	70	74	59	72	73	74	75	56	55	64.6
CANYON DAM	WIND	20	19	33	65	78	82	28	43	40	27	32	47	33	50	51	20	60	69	46	27	25	44	59	68	80	87	73	104	75	87	79	1651
	EVAP	68	16	20	24	28	30	17	21	20	20	17	24	29	30	34	19	28	23	19	16	18	19	12	21	22	18	8	30	0	-	0	6.73B
	MAX	87	83	88	89	91	73	70	77	79	84	85	88	87	86	86	83	81	83	83	76	81	81	80	85	85	82	81	81	80	75	52	81.4
	MIN	60	62	62	66	58	52	50	50	53	53	56	59	57	61	55	55	56	57	60	59	56	55	65	68	69	68	68	68	68	48	43	58.6
SAN ANTONIO SEAWORLD	WIND	19	21	35	64	91	47	32	31	15	13	27	20	40	22	18	34	39	25	15	23	19	50	52	67	69	63	86	66	85	74	59	1321
	EVAP	-	29	13	30	38	14	0	14	21	0	30	28	27	14	28	38	30	15	14	19	13	22	14	26	20	14	15	4	15	0	0	5.63B
	MAX	-	-	-	-	-	-	-	-	-	-	-	-	-	-	-	-	-	-	-	-	-	-	-	-	-	-	-	-	-	-	-	M
	MIN	-	-	-	-	-	-	-	-	-	-	-	-	-	-	-	-	-	-	-	-	-	-	-	-	-	-	-	-	-	-	-	M
SOMERVILLE DAM	WIND	16	14	30	53	84	54	25	44	40	19	36	55	19	44	28	24	44	65	48	14	16	35	69	74	105	84	37	119	127	73	35	1530
	EVAP	16	9	13	26	24	21	11	29	16	18	21	19	22	26	28	21	21	22	16	11	19	15	10	17	20	21	16	15	15	37	2	5.77
	MAX	92	87	93	94	93	80	76	82	81	86	89	92	93	92	89	80	83	84	86	83	83	84	87	91	92	86	87	97	84	86	80	86.8
	MIN	62	63	62	68	55	52	52	52	53	52	54	60	60	63	52	49	40	54	57	59	53	52	66	68	71	70	68	69	72	51	65	58.8
UPPER COAST 08																																	
BEAUMONT RESEARCH CENT	WIND	58	50	24	34	69	123	76	46	41	35	31	71	16	52	55	34	37	54	52	54	53	39	97	74	74	70	34	89	120	129	57	1848
	EVAP	27	14	-	15	28	33	22	18	18	-	21	26	17	25	32	12	22	21	21	20	14	18	16	13	17	23	16	13	13	-	7	6.00B
	MAX	-	-	-	-	-	-	-	-	-	-	-	-	-	-	-	-	-	-	-	-	-	-	-	-	-	-	-	-	-	-	-	M
	MIN	-	-	-	-	-	-	-	-	-	-	-	-	-	-	-	-	-	-	-	-	-	-	-	-	-	-	-	-	-	-	-	M
POINT COMFORT	WIND	65	59	58	124	139	127	99	63	68	52	76	117	91	101	73	62	112	81	54	76	83	62	62	97	114	126	126	156	153	124	137	2937
	EVAP	24	12	20	40	10	21	19	14	12	20	24	25	25	20	10	30	19	28	22	14	17	33	27	20	20	20	20	17	16	-	5	6.24B
	MAX	82	86	86	86	84	68	68	68	78	79	80	97	96	86	84	80	80	81	78	76	79	78	88	86	84	83	82	78	82	76	60	80.6
	MIN	66	60	64	68	62	52	50	51	53	53	56	72	68	54	56	56	60	62	58	62	63	66	75	74	54	68	69	70	72	54	42	61.0
THOMPSONS 3 WSW	WIND	32	28	25	48	85	64	40	33	31	39	57	80	47	65	53	34	35	51	49	26	25	38	60	62	67	64	58	90	111	126	72	1695
	EVAP	18	9	11	24	13	30	25	15	14	14	20	15	32	23	25	22	32	20	8	19	13	16	14	5	18	13	15	9	20	40	3	5.55
	MAX	88	87	86	89	89	76	74	76	77	83	76	88	90	91	88	86	83	83	84	83	79	82	86	85	89	87	88	80	85	87	65	83.5
	MIN	66	67	65	65	67	59	55	56	55	55	59	62	68	67	63	56	56	57	59	61	60	58	65	68	71	69	70	72	74	61	61	62.8
SOUTHERN 09																																	
CHOKE CANYON DAM	WIND	43	47	40	85	98	117	67	59	45	42	30	42	27	57	61	28	60	78	57	46	53	47	83	98	107	120	106	133	119	120	98	2213
	EVAP	24	21	21	23	29	35	28	21	14	21	22	29	30	31	31	23	33	30	25	23	22	19	20	26	26	24	21	23	20	16	5	7.36
	MAX	89	87	90	88	92	76	73	77	77	85	86	88	89	89	89	88	90	86	86	83	82	83	87	88	87	86	85	84	84	84	59	84.4
	MIN	70	62	62	66	67	58	53	52	54	55	57	56	57	58	56	55	60	59	59	63	58	57	65	71	72	71	70	72	72	54	52	61.1
RIO GRANDE CITY 3 W	WIND	-	-	-	-	45	33	49	21	17	21	14	13	10	24	29	12	31	37	21	22	22	23	44	63	74	87	86	92	-	-	-	1149B
	EVAP	-	-	-	30	24	10	18	14	9	19	17	23	21	17	21	15	24	23	17	12	20	16	22	24	27	16	30	24	-	-	-	6.11B
	MAX	-	-	-	-	94	85	79	74	78	89	88	90	90	90	89	89	90	89	88	84	88	89	91	91	92	90	88	87	-	-	-	87.6
	MIN	-	-	-	-	72	62	59	57	62	61	60	59	58	59	63	66	65	62	62	65	64	65	69	71	71	71	70	72	-	-	-	64.4
LOWER VALLEY 10																																	
MC COOK	WIND	35	33	18	29	57	112	148	83	36	43	46	29	*	56	40	25	27	28	31	59	51	29	41	52	59	76	*	180	90	109	87	1709
	EVAP	15	15	18	22	28	16	28	20	16	20	29	27	*	53	25	20	26	24	24	22	26	22	21	25	22	28	*	44	26	-	5	6.89B
	MAX	89	90	94	95	95	83	79	77	80	87	89	93	-	94	92	95	94	95	90	88	90	91	92	92	92	92	-	90	94	93	74	89.6
	MIN	70	69	70	70	73	65	63	63	63	64	62	63	-	63	67	68	65	65	69	68	66	69	72	75	74	74	-	73	77	70	64	68.1

EVAPORATION: IS MEASURED IN HUNDRETHS OF INCHES
WIND: IS MEASURED IN MILES
MAX AND MIN: THE MAXIMUM AND MINIMUM TEMPERATURES (FAHRENHEIT) OF THE WATER IN THE EVAPORATION PAN
SEE REFERENCE NOTES FOLLOWING STATION INDEX

EVAPORATION AND WIND

TEXAS
OCTOBER 1991

STATION		DAY OF MONTH 1	2	3	4	5	6	7	8	9	10	11	12	13	14	15	16	17	18	19	20	21	22	23	24	25	26	27	28	29	30	31	TOTAL OR AVG
WESLACO 2 E	WIND	27	30	28	69	76	67	96	52	21	30	35	19	26	45	56	17	36	51	42	35	26	38	64	86	98	116	88	149	129	127	50	1829
	EVAP	7	40	18	22	33	15	14	18	12	21	25	30	19	27	24	24	29	20	36	17	20	22	22	24	29	38	27	26	30	-	7	7.19B
	MAX	86	91	91	90	91	80	74	76	79	84	96	88	90	90	87	90	89	87	88	82	87	88	87	89	89	88	87	87	87	86	73	86.4
	MIN	67	67	67	67	70	61	60	60	61	63	60	59	60	61	64	65	63	48	62	64	64	63	67	72	72	70	72	71	74	69	63	64.7

EVAPORATION: IS MEASURED IN HUNDRETHS OF INCHES
WIND: IS MEASURED IN MILES
MAX AND MIN: THE MAXIMUM AND MINIMUM TEMPERATURES (FAHRENHEIT) OF THE WATER IN THE EVAPORATION PAN
SEE REFERENCE NOTES FOLLOWING STATION INDEX

SNOWFALL AND SNOW ON GROUND (INCHES)

TEXAS
OCTOBER 1991

STATION		DAY OF MONTH 1	2	3	4	5	6	7	8	9	10	11	12	13	14	15	16	17	18	19	20	21	22	23	24	25	26	27	28	29	30	31
TEXAS																																
HIGH PLAINS 01																																
ABERNATHY	SNOWFALL																															1.0
	SN ON GND																															-
AMARILLO WSO AIRPORT //R	SNOWFALL																														.3	2.9
	SN ON GND																															3
	WTR EQUIV																															.3
BORGER	SNOWFALL																														.4	4.0
	SN ON GND																														T	4
CLAUDE	SNOWFALL																															3.0
	SN ON GND																															3
DALHART 6 SW	SNOWFALL																														T	4.0
	SN ON GND																														T	4
DALHART FAA AIRPORT	SNOWFALL																											T			3.2	1.8
	SN ON GND																														T	5
DUMAS	SNOWFALL																															2.0
	SN ON GND																															2
FLOYDADA	SNOWFALL																															.7
	SN ON GND																															1
HEREFORD	SNOWFALL																															2.5
	SN ON GND																															3
HIGGINS	SNOWFALL																															-
	SN ON GND																															2
LEVELLAND	SNOWFALL																															.5
	SN ON GND																															T
LIPSCOMB	SNOWFALL																															1.5
	SN ON GND																															2
LUBBOCK WSFO AIRPORT R	SNOWFALL																											T			T	.4
	SN ON GND																															T
	WTR EQUIV																															
MIAMI	SNOWFALL																															1.5
	SN ON GND																															2
MIDLAND WSO AP //R	SNOWFALL																											T			T	.1
	SN ON GND																															T
	WTR EQUIV																															
MULESHOE NATL WDLF REF	SNOWFALL																															-
	SN ON GND																															2
PAMPA 2	SNOWFALL																															3.3
	SN ON GND																															3
PANHANDLE	SNOWFALL																														2.0	6.0
	SN ON GND																														2	6
PERRYTON 5 NNE	SNOWFALL																															6.0
	SN ON GND																															-
PERRYTON 11 WNW	SNOWFALL																															4.0
	SN ON GND																															4
PLAINVIEW	SNOWFALL																															1.5
	SN ON GND																															1

SNOWFALL: INCLUDES SNOW AND ICE. VALUES FOR NWS STATIONS (J INDEX NOTE) ARE MID-MID (LST).
SNOW ON GROUND: INCLUDES SNOW, SLEET, ICE AND HAIL. VALUES FOR NWS STATIONS (J INDEX NOTE) ARE OBSERVED AT 0000 UTC (GMT).
WATER EQUIVALENT: GIVEN FOR NWS STATIONS (J INDEX NOTE) ONLY, WHEN SNOW DEPTH IS 2 INCHES OR MORE.
SEE REFERENCE NOTES FOLLOWING STATION INDEX

SNOWFALL AND SNOW ON GROUND (INCHES)

TEXAS
OCTOBER 1991

STATION		1	2	3	4	5	6	7	8	9	10	11	12	13	14	15	16	17	18	19	20	21	22	23	24	25	26	27	28	29	30	31
		DAY OF MONTH																														
RANSOM CANYON	SNOWFALL																															1.0
	SN ON GND																															1
SEMINOLE	SNOWFALL																															.3
	SN ON GND																															T
SPEARMAN	SNOWFALL																															3.0
	SN ON GND																															3
TULIA	SNOWFALL																															1.0
	SN ON GND																															-
UMBARGER	SNOWFALL																														1.0	
	SN ON GND																														1	1
LOW ROLLING PLAINS 02																																
ABILENE WSO AIRPORT //R	SNOWFALL																												T			T
	SN ON GND																															T
	WTR EQUIV																															
CHALK	SNOWFALL																															.5
	SN ON GND																															T
CHILDRESS FCWOS AP	SNOWFALL																														1.8	1.5
	SN ON GND																															2
DUMONT	SNOWFALL																															1.0
	SN ON GND																															1
HASKELL	SNOWFALL																															T
	SN ON GND																															T
MATADOR	SNOWFALL																															.5
	SN ON GND																															1
PADUCAH	SNOWFALL																															1.0
	SN ON GND																															1
QUANAH 5 SE	SNOWFALL																															.2
	SN ON GND																															T
TURKEY	SNOWFALL																														.5	.3
	SN ON GND																														1	1
WICHITA FALLS WSO R	SNOWFALL																											T				T
	SN ON GND																															
	WTR EQUIV																															
NORTH CENTRAL 03																																
WACO WSO AP R	SNOWFALL																															T
	SN ON GND																															
	WTR EQUIV																															
EAST TEXAS 04																																
COLLEGE STATION FAA AP	SNOWFALL	T																												T		
	SN ON GND																															
TRANS PECOS 05																																
PECOS	SNOWFALL																															T
	SN ON GND																															

SNOWFALL: INCLUDES SNOW AND ICE. VALUES FOR NWS STATIONS (J INDEX NOTE) ARE MID-MID (LST).
SNOW ON GROUND: INCLUDES SNOW, SLEET, ICE AND HAIL. VALUES FOR NWS STATIONS (J INDEX NOTE) ARE OBSERVED AT 0000 UTC (GMT).
WATER EQUIVALENT: GIVEN FOR NWS STATIONS (J INDEX NOTE) ONLY, WHEN SNOW DEPTH IS 2 INCHES OR MORE.

SEE REFERENCE NOTES FOLLOWING STATION INDEX

SNOWFALL AND SNOW ON GROUND (INCHES)

TEXAS
OCTOBER 1991

STATION			DAY OF MONTH																													
			1	2	3	4	5	6	7	8	9	10	11	12	13	14	15	16	17	18	19	20	21	22	23	24	25	26	27	28	29	30	31
SALT FLAT		SNOWFALL																															T
		SN ON GND																															T
WINK FAA AIRPORT		SNOWFALL																															T
		SN ON GND																															
EDWARDS PLATEAU	06																																
SAN ANGELO WSO AP	R	SNOWFALL																											T			T	T
		SN ON GND																															
		WTR EQUIV																															

SNOWFALL: INCLUDES SNOW AND ICE. VALUES FOR NWS STATIONS (J INDEX NOTE) ARE MID-MID (LST).
SNOW ON GROUND: INCLUDES SNOW, SLEET, ICE AND HAIL. VALUES FOR NWS STATIONS (J INDEX NOTE) ARE OBSERVED AT 0000 UTC (GMT).
WATER EQUIVALENT: GIVEN FOR NWS STATIONS (J INDEX NOTE) ONLY, WHEN SNOW DEPTH IS 2 INCHES OR MORE.
SEE REFERENCE NOTES FOLLOWING STATION INDEX

STATION INDEX

STATION	INDEX NO.	DIVISION	COUNTY	LATITUDE	LONGITUDE	ELEVATION (IN FEET)	OBSERVATION TIME AND TABLES LOCAL STD TIME TEMP	PRECIP	EVAP	SPECIAL (SEE NOTES)	OBSERVER
TEXAS											
ABERNATHY	0012	01	HALE	33 50	101 51W	3360		07		H	MRS DOROTHA R DEERING
ABILENE WSO AIRPORT //R	0016	02	TAYLOR	32 25	99 41W	1784	MID	MID		C HJ	NATL WEATHER SERVICE
ACKER RANCH	0025	09	MCMULLEN	28 8	98 31W	435		07		H	EDWIN V ACKER JR
ACKERLY	0034	01	DAWSON	32 32	101 43W	2660		07			JACK ARCHER
ALBANY	0120	03	SHACKELFORD	32 44	99 17W	1420	18	07		H	ELSA TURNER
ALEDO 4 SE	0129	03	PARKER	32 39	97 34W	790		07			MARGIE M WILEY
ALICE	0144	09	JIM WELLS	27 44	98 4W	201	08	08			MR HOSE L MARTINEZ
ALPINE	0174	05	BREWSTER	30 22	103 40W	4480	17	17		C	WAYNE HALE
ALTO 5 SW	0190	04	CHEROKEE	31 36	95 8W	280		07		H	MAYBELL KELLUM
ALVARADO 2	0202	03	JOHNSON	32 27	97 13W	835		SR		H	JACK B MORTON
ALVIN	0204	08	BRAZORIA	29 25	95 13W	42	07	07		H	PETCO
ALVIN 7 S	0205	08	BRAZORIA	29 19	95 16W	25				G	RICETEC, INC.
AMARILLO WSO AIRPORT //R	0211	01	POTTER	35 14	101 42W	3604	MID	MID		C HJ	NATL WEATHER SERVICE
AMISTAD DAM	0225	06	VAL VERDE	29 28	101 2W	1157	08	08	08	H	INTL BOUNDRY & WTR COMM
ANAHUAC	0235	08	CHAMBERS	29 47	94 40W	24	08	08		H	TRINITY BAY CONS DIST
ANDICE 1 WNW	0246	03	WILLIAMSON	30 47	97 52W	1026		07			LAWRENCE I DUNLOP
ANDREWS	0248	01	ANDREWS	32 19	102 32W	3172	18	18		C	RANDY HARRIS
ANGLETON 2 W	0257	08	BRAZORIA	29 9	95 27W	27	08	08		H	CITY OF ANGLETON
ANNA	0262	03	COLLIN	33 21	96 32W	680		07		C	MARK MATHENY
ANSON	0268	02	JONES	32 46	99 54W	1700	MID	MID		H	LARRY PERRY
ANTELOPE	0271	03	JACK	33 26	98 22W	1077		07		H	MACK W ROBERTS
ARANSAS WILDLIFE REF	0305	07	ARANSAS	28 16	96 48W	15	17	17		H	ARANSAS WILDLIFE REFUGE
ARCHER CITY	0313	03	ARCHER	33 35	98 38W	1025	18	18		H	MRS FRAN LOBPRIES
ARLINGTON	0337	03	TARRANT	32 44	97 8W	655	07	07		H	JACK L TYLER
ASPERMONT	0394	02	STONEWALL	33 9	100 13W	1670	07	07			DURWOOD D GRAHAM
ATHENS 3 SSE	0404	04	HENDERSON	32 10	95 50W	455	18	18		H	SHERI ROBSON
ATLANTA	0408	04	CASS	33 7	94 10W	300		08		H	CITY OF ATLANTA
AUSTIN WSO AP R	0428	07	TRAVIS	30 17	97 42W	587	MID	MID	07	CGHJ	NATL WEATHER SERVICE
AUSTWELL	0436	07	REFUGIO	28 23	96 51W	30				G	FRED MARESH
AVALON 2 NW	0440	03	ELLIS	32 13	96 49W	515		07		H	KRISTY L CASHION
BAKERSFIELD 2 NW	0482	05	PECOS	30 55	102 19W	2550	18	18		H	D L KNEUPPER
BALLINGER 5 WSW	0493	02	RUNNELS	31 44	100 3W	1643	18	07		H	ALVIN NITSCH
BALMORHEA	0498	05	REEVES	30 59	103 45W	3219	08	08		H	U S SOIL CONS SERVICE
BANKERSMITH	0509	06	GILLESPIE	30 8	98 49W	1750		07		C H	BILL SMALLWOOD
BARDWELL DAM	0518	03	ELLIS	32 16	96 38W	461	08	08	08	C H	U S CORPS OF ENGINEERS
BATESVILLE	0560	09	ZAVALA	28 57	99 37W	751		08		H	MRS MARY E BLACKMAN
BAY CITY WATERWORKS	0569	08	MATAGORDA	28 59	95 59W	52	08	08		C	CITY OF BAY CITY
BAYTOWN	0586	08	HARRIS	29 50	95 0W	34	08	08		H	CITY OF BAYTOWN
BEAUMONT CITY	0611	08	JEFFERSON	30 6	94 6W	20		07		H	CITY/BEAUMONT MUN WTR P
BEAUMONT RESEARCH CENT	0613	08	JEFFERSON	30 4	94 17W	27	08	08	08	GH	TEXAS A & M UNIVERSITY
BEEVILLE 5 NE	0639	07	BEE	28 27	97 42W	255	08	08	08	CGH	TEXAS AGRI EXPERIMNT STN
BELLVILLE	0655	07	AUSTIN	29 57	96 16W	205		06		H	MRS J LEE DITTERT JR
BELTON DAM	0665	03	BELL	31 6	97 29W	664	08	08	08	C H	U S CORPS OF ENGINEERS
BENAVIDES 2	0690	09	DUVAL	27 36	98 25W	380	08	08		C H	U S SOIL CONS SERVICE
BENBROOK DAM	0691	03	TARRANT	32 39	97 27W	790	08	08	08	C H	US CORPS OF ENGINEERS
BENJAMIN 15 W	0708	02	KING	33 35	100 2W	1650		SR		C	TOM MOORHOUSE
BERTRAM 3 ENE	0738	06	BURNET	30 45	98 1W	1139		07		C H	WILSON KLOSE
BIG LAKE 2	0779	06	REAGAN	31 12	101 28W	2690	08	08		C	SOIL CONSERVATION SRVC
BIG SPRING	0786	01	HOWARD	32 15	101 27W	2500	08	08			CITY OF BIG SPRING
BLANCO	0832	06	BLANCO	30 6	98 25W	1370	07	07		H	ROY H BYARS
BOERNE	0902	06	KENDALL	29 48	98 43W	1422	07	07		H	EDGAR SCHWARZ JR
BONHAM	0923	03	FANNIN	33 35	96 11W	600	MID	MID		H	MICHAEL D BENNETT
BOOKER	0944	01	LIPSCOMB	36 27	100 32W	2752		18			BEN BOREN

SEE REFERENCE NOTES FOLLOWING STATION INDEX

STATION INDEX

STATION	INDEX NO.	DIVISION	COUNTY	LATITUDE	LONGITUDE	ELEVATION (IN FEET)	OBSERVATION TIME AND TABLES LOCAL STD TIME TEMP	PRECIP	EVAP	SPECIAL (SEE NOTES)	OBSERVER
BOQUILLAS RANGER STN	0950	05	BREWSTER	29 11	102 58W	1880	08	08			NATIONAL PARK SERVICE
BORGER	0958	01	HUTCHINSON	35 39	101 27W	3140	18	18		H	ARTHUR W MORGAN
BOWIE	0984	03	MONTAGUE	33 34	97 51W	1115	18	07		H	ORAN C STOVALL
BOXELDER 3 NNE	0991	04	RED RIVER	33 32	94 52W	440		07		H	FRANCIE CARPENTER
BOYD	0996	03	WISE	33 4	97 34W	715		08		H	MRS CAROLYN FOWLER
BOYS RANCH	1000	01	OLDHAM	35 32	102 15W	3191	MID	MID			BOYS RANCH
BRACKETTVILLE	1007	06	KINNEY	29 19	100 25W	1118	08	08		H	CITY OF BRACKETTVILLE
BRACKETTVILLE 22 N	1013	06	KINNEY	29 36	100 28W	1675	08	08		H	KELLY B BRYAN
BRADY	1017	06	MCCULLOCH	31 7	99 20W	1720	08	08		C H	JEAN F WILLIAMS
BRAVO	1033	01	HARTLEY	35 39	103 0W	4160	07	07			MALCOLM SHELTON
BRAZOS	1035	03	PALO PINTO	32 40	98 7W	812		07		H	MRS LORENE B FORD
BRECKENRIDGE	1042	03	STEPHENS	32 45	98 56W	1200	07	07		H	BRADLEY STARNES
BREMOND	1045	04	ROBERTSON	31 10	96 41W	470		06		H	MRS JOHN RAY
BRENHAM	1048	07	WASHINGTON	30 10	96 24W	313	17	07		H	CITY OF BRENHAM
BRIDGEPORT	1063	03	WISE	33 13	97 46W	745	18	07		H	ERNEST WRIGHT
BROADDUS	1089	04	SAN AUGUSTIN	31 19	94 16W	270		07		H	AMERICAN ANGLER BROADDUS
BROWNFIELD 2	1128	01	TERRY	33 11	102 16W	3301	07	07			EARL ELROD
BROWNSVILLE WSO AP R	1136	10	CAMERON	25 54	97 26W	19	MID	MID		C H J	NATL WEATHER SERVICE
BROWNWOOD	1138	03	BROWN	31 43	99 0W	1385	17	07			RADIO STN KZZE
BULVERDE	1215	07	COMAL	29 45	98 27W	1100		07		H	CHARLES L WOOD JR
BURKETT	1239	02	COLEMAN	32 0	99 14W	1545		07			L E MOUNTAIN
BURLESON	1246	03	JOHNSON	32 33	97 19W	730	07	07		C H	BURLESON PUBLIC WORKS
BURNET	1250	06	BURNET	30 44	98 14W	1275	08	08		H	CITY OF BURNET
BUSHLAND 1 WSW	1267	01	POTTER	35 11	102 5W	3819				G	USDA CONSERVATION & RSCH
CALDWELL	1314	07	BURLESON	30 32	96 42W	365		08		H	JOHNNY C KOVAR
CALLIHAM	1337	09	MCMULLEN	28 28	98 21W	218		08		H	RICHARD HAAG
CAMERON	1348	03	MILAM	30 51	96 59W	390	18	06		H	WILLIAM HENRY
CAMP WOOD	1398	06	REAL	29 41	100 1W	1470	07	07		H	VIRGINIA L FOWLER
CANADIAN 1 ENE	1412	01	HEMPHILL	35 55	100 22W	2335	17	17			WILSON CRAWFORD
CANDELARIA	1416	05	PRESIDIO	30 9	104 41W	2875	19	19		H	MISS FRANCES E HOWARD
CANTON	1425	04	VAN ZANDT	32 33	95 52W	490		05		H	WILLIAM J ADAMSKI
CANYON DAM	1429	07	COMAL	29 52	98 12W	1000	08	08	08 C		U S CORPS OF ENGINEERS
CANYON	1430	01	RANDALL	34 59	101 56W	3593	17	17		H	CANYON FIRE DEPARTMENT
CANYON DAM NO 7	1438	07	COMAL	29 55	98 13W	978		07		C H	MICHAEL H HENK
CARRIZO SPRINGS	1486	09	DIMMIT	28 32	99 53W	641	MID	MID		H	JOHN WILLEMS
CARROLLTON	1490	03	DALLAS	32 59	96 54W	540		07			JAMES G BULLARD
CARTA VALLEY	1492	06	EDWARDS	29 48	100 40W	1851	17	17		C H	AUDREY W VARGA
CARTHAGE	1500	04	PANOLA	32 9	94 22W	340	08	08		H	CITY OF CARTHAGE
CASTOLON	1524	05	BREWSTER	29 8	103 30W	2169	08	08		H	NATIONAL PARK SERVICE
CATARINA	1528	09	DIMMIT	28 20	99 38W	560	08	07		C H	LINDA MAE HUFFMAN
CEDAR CREEK 4 SE	1541	07	BASTROP	30 2	97 28W	450		07		H	BERTHA A FOHN
CENTER	1578	04	SHELBY	31 48	94 10W	325	07	07		H	JAMES W FORBES
CENTER CITY	1580	03	MILLS	31 28	98 25W	1365		07		H	DARRELL HEAD
CENTERVILLE	1596	04	LEON	31 16	95 58W	320	08	08		H	ROYCE WILSON
CHALK	1622	02	COTTLE	33 53	100 13W	1780		07		H	KARL R HOLLOWAY
CHALK MOUNTAIN	1625	03	ERATH	32 9	97 56W	1150		07		H	KENNETH LESLEY
CHAPMAN RANCH	1651	07	NUECES	27 35	97 27W	25	17	17		H	SANTA CRUZ FARMS INC
CHARLOTTE 5 NNW	1663	09	ATASCOSA	28 56	98 45W	441	16	16		H	ELMER E BOOTH
CHILDRESS FCWOS AP	1698	02	CHILDRESS	34 26	100 17W	1951	MID	MID		C H J	CHILDRESS AP FCWOS
CHIRENO	1711	04	NACOGDOCHES	31 30	94 21W	330		07		H	BILLY JOE METTEAUER
CHISOS BASIN	1715	05	BREWSTER	29 16	103 18W	5300	08	08		H	NATIONAL PARK SERVICE
CHOKE CANYON DAM	1720	09	LIVE OAK	28 28	98 16W	230	08	08	08	H	BUREAU OF RECLAMATION
CLARENDON	1761	02	DONLEY	34 56	100 53W	2704	07	07		H	TOMMIE C SAYE
CLARKSVILLE 2 NE	1772	04	RED RIVER	33 38	95 2W	435	07	07		H	MRS G. A HINES SR

SEE REFERENCE NOTES FOLLOWING STATION INDEX

STATION INDEX

STATION	INDEX NO.	DIVISION	COUNTY	LATITUDE	LONGITUDE	ELEVATION (IN FEET)	OBSERVATION TIME AND TABLES (LOCAL STD TIME) TEMP	PRECIP	EVAP	SPECIAL (SEE NOTES)	OBSERVER
CLAUDE	1778	01	ARMSTRONG	35 7	101 22W	3396	06	06		H	FLOYD CROWNOVER
CLEBURNE	1800	03	JOHNSON	32 20	97 24W	783	18	18		H	OLIN T SMYTH JR
CLEVELAND	1810	08	LIBERTY	30 22	95 5W	196	07	07		H	C VERNON ELLISOR
CLODINE	1838	08	FORT BEND	29 43	95 40W	87		08		H	FRANK M WATKINS
COLDSPRING 5 SSW	1870	04	SAN JACINTO	30 32	95 9W	355	07	07		H	LEROY S DABNEY
COLEMAN	1875	02	COLEMAN	31 50	99 26W	1727	18	07		H	STEPHEN S AUTRY
COLLEGE STATION FAA AP	1889	04	BRAZOS	30 35	96 22W	318	MID	MID		HJ	U S CORPS OF ENGINEERS
COLUMBUS	1911	07	COLORADO	29 43	96 32W	200	08	08		H	ERWIN J KNIPPEL
COMANCHE	1914	03	COMANCHE	31 54	98 35W	1345		07			BETTY HAYES
CONLEN	1946	01	DALLAM	36 14	102 14W	3820		18			JESSE C DAVIS
CONROE	1956	04	MONTGOMERY	30 20	95 29W	245	08	08		C H	PAUL MARTINEZ
COOPER	1970	03	DELTA	33 22	95 41W	470		07		H	BOBBY J WIGLEY
COPE RANCH	1974	06	REAGAN	31 32	101 17W	2570	07	07		H	CATHRYN KESSLER
COPPERAS COVE 5 NW	1990	03	CORYELL	31 10	97 58W	1230		08		H	JOHN W CARLTON
COPPER BREAKS STATE PK	1995	02	HARDEMAN	34 7	99 44W	1475	08	08		H	COPPER BRAKES STATE PARK
CORNUDAS SERVICE STN	2012	05	HUDSPETH	31 47	105 28W	4480	18	18		H	MAY CARSON
CORPUS CHRISTI WSO AP R	2015	07	NUECES	27 46	97 30W	41	MID	MID		C HJ	NATL WEATHER SERVICE
CORPUS CHRISTI AG R CT	2016	07	NUECES	27 47	97 34W	46				G	TEXAS A & M UNIVERSITY
CORSICANA	2019	03	NAVARRO	32 5	96 28W	425	07	07		H	RADIO STATION KAND
COTTONWOOD	2040	06	GILLESPIE	30 10	99 8W	2251		07		H	MRS EDGAR A AHRENS
COTULLA	2048	09	LA SALLE	28 28	99 13W	452		06		C	ADOLFO GARCIA
CRANDALL	2080	03	KAUFMAN	32 38	96 28W	430		07		H	VALLIE SUE SORRELLS
CRANE	2082	05	CRANE	31 23	102 20W	2630	16	16		C	J C NEWLAND
CRESSON	2096	03	HOOD	32 32	97 37W	1050		07		C H	HELEN A LONG
CROCKETT	2114	04	HOUSTON	31 18	95 27W	347	07	07		H	JAMES H GIBBS
CROSBYTON	2121	01	CROSBY	33 39	101 15W	3010	07	07			JOHNNIE WILSON
CROWELL	2142	02	FOARD	33 59	99 43W	1455		07			JON LEE BLACK
CRYSTAL CITY	2160	09	ZAVALA	28 41	99 50W	580	19	07		H	JOHN B HOLDSWORTH
CUERO	2173	07	DE WITT	29 5	97 19W	178	17	07		H	EDWARD TAM
CYPRESS	2206	08	HARRIS	29 58	95 42W	150		08		C H	JAMES R KELLOGG
DACUS	2218	04	MONTGOMERY	30 26	95 47W	240		07		H	MELTON WEST
DAINGERFIELD 9 S	2225	04	MORRIS	32 55	94 43W	302	07	17	17	H	LONE STAR STEEL
DALHART 6 SW	2235	01	HARTLEY	36 1	102 37W	4000	07	07		H	DIANE LINK
DALHART FAA AIRPORT	2240	01	DALLAM	36 1	102 33W	3991	18	18		H	FAA
DAL-FTW REG WSCMO AP # R	2242	03	TARRANT	32 54	97 2W	550	MID	MID		C HJ	NWS CONTRACT MET OBSERV.
DALLAS FAA AP	2244	03	DALLAS	32 51	96 51W	440	MID	MID		C H	FAA FLIGHT SERVICE STN
DANEVANG 1 W	2266	08	WHARTON	29 3	96 14W	70	07	07		H	O V CHRISTENSEN
DARROUZETT	2282	01	LIPSCOMB	36 26	100 19W	2540		07			MISS MAVIS ALTMILLER
DAVILLA	2295	03	MILAM	30 47	97 16W	520		07		H	KAREN SESSIONS
DECATUR	2334	03	WISE	33 14	97 36W	1025		07		H	JUDGE CHARLES R WILHITE
DEKALB	2352	04	BOWIE	33 30	94 36W	400	18	08		H	WADDELL ELROD
DELL CITY 5 SSW	2354	05	HUDSPETH	31 54	105 13W	3770	08	08		GH	CLM FARMS
DEL RIO WSO AP	2360	06	VAL VERDE	29 22	100 55W	1026	MID	MID		C HJ	NATL WEATHER SERVICE
DENISON DAM	2394	03	GRAYSON	33 49	96 34W	613	08	08	08	C H	U S CORPS OF ENGINEERS
DENTON 2 SE	2404	03	DENTON	33 12	97 6W	630	MID	MID		C H	CITY OF DENTON
DENVER CITY 7 NW	2408	01	YOAKUM	33 0	102 56W	3649	07	07			TEXACO USA
DEPORT	2415	03	LAMAR	33 31	95 19W	425		07		C H	H L JEFFUS SR
DERBY 1 S	2417	09	FRIO	28 45	99 8W	462		07		H	MRS WILMA T BENNETT
DIALVILLE 2 W	2444	04	CHEROKEE	31 52	95 16W	616		07		H	JOHN W THOMASON
DILLEY	2458	09	FRIO	28 41	99 11W	550	08	08		GH	RUPERT M WILMETH
DIME BOX	2462	07	LEE	30 21	96 50W	335		07		C H	ALENE COTTRELL
DIMMITT 2 N	2464	01	CASTRO	34 35	102 19W	3850	07	07			RADIO STN KDHN
DOUGLASS 1 E	2558	04	NACOGDOCHES	31 40	94 52W	385		07			R F WILSON
DRIPPING SPRINGS 6 E	2585	07	HAYS	30 13	97 59W	1120	18	07		H	GEORGE W BOMAR

SEE REFERENCE NOTES FOLLOWING STATION INDEX

STATION INDEX

STATION	INDEX NO.	DIVISION	COUNTY	LATITUDE	LONGITUDE	ELEVATION (IN FEET)	OBSERVATION TIME AND TABLES (LOCAL STD TIME) TEMP	PRECIP	EVAP	SPECIAL (SEE NOTES)	OBSERVER
DRYDEN	2590	05	TERRELL	30 3	102 7W	2210	08	08			MARY L TEN ECYK
DRYDEN 10 NE	2593	05	TERRELL	30 12	101 50W	2280		07			MARY JO EVERETT
DUBLIN	2598	03	ERATH	32 6	98 20W	1502	07	07		H	ARRA L NELSON
DUMAS	2617	01	MOORE	35 52	101 58W	3655	07	07		H	RADIO STATION KDDD
DUMONT	2621	02	KING	33 48	100 31W	2010		08		C H	PERRILLA R BREWSTER
DUNCAN WILSON RANCH	2630	06	SCHLEICHER	30 48	100 10W	2121		07		H	DUNCAN WILSON
DUNDEE 6 NNW	2633	03	ARCHER	33 49	98 56W	1051		07			CLAY WITHERSPOON
EAGLE LAKE RESCH CTR	2676	07	COLORADO	29 37	96 22W	176				CG	EAGLE LAKE RESEARCH CTR
EAGLE MOUNTAIN LAKE	2677	03	TARRANT	32 53	97 27W	760	18	07		H	ROBERT W MANNING
EAGLE PASS	2679	09	MAVERICK	28 42	100 29W	805	07	07		C H	ROY COOLEY
EASTLAND	2715	03	EASTLAND	32 24	98 51W	1460	07	07		C H	RONALD BAILEY
EDNA HIWAY 59 BRIDGE	2768	08	JACKSON	28 58	96 41W	68		07		H	WALTER FAAS
EDOM 3 NW	2772	04	VAN ZANDT	32 24	95 38W	505		07		H	SUSAN MICHELLE WILLIAMS
EL PASO 32 ENE	2794	05	HUDSPETH	31 50	105 56W	5242	07	07			BOB DART
EL PASO WSO AP	R2797	05	EL PASO	31 48	106 24W	3918	MID	MID		C HJ	NATL WEATHER SERVICE
ELECTRA	2818	02	WICHITA	34 2	98 55W	1216		07			RUBY E COATS
ELGIN	2820	07	BASTROP	30 21	97 22W	579	17	08		H	EDWIN O LUNDGREN JR
EL INDIO	2824	09	MAVERICK	28 31	100 19W	735		07		H	MRS ESTELLE COURTNEY
EMORY	2902	04	RAINS	32 52	95 44W	463	07	07		H	SUZANNE COLLARD
ENCINAL	2906	09	WEBB	28 2	99 25W	590	08	08		H	FELIPE PATINO
ENNIS	2925	03	ELLIS	32 20	96 38W	525		07		H	S L BRUNSON
EVANT 1 SSW	3005	03	CORYELL	31 28	98 10W	1245	06	07		C H	H D STANFORD
FAIRFIELD	3047	04	FREESTONE	31 44	96 6W	420	17	07		H	TAB LAWHORN
FALCON DAM	3060	09	STARR	26 33	99 8W	320	08	08		H	BOARD OF WATER COMM
FALFURRIAS	3063	09	BROOKS	27 14	98 8W	120	07	07		H	CITY OF FALFURRIAS
FALLS CITY 4 WSW	3065	07	KARNES	28 57	98 4W	300		07		H	BONNIE SKLOSS
FARMERSVILLE	3080	03	COLLIN	33 10	96 22W	630		07		H	JULIAN L NORDGAARD
FEDOR	3112	07	LEE	30 19	97 3W	483		08		H	MRS LORINE R JENKE
FERRIS	3133	03	ELLIS	32 31	96 40W	470	07	07		C H	CLAYTON L HUNTER
FISCHERS STORE	3156	07	COMAL	29 59	98 16W	1165		07		H	CHARLENE FISCHER
FLATONIA	3183	07	FAYETTE	29 40	97 7W	520	19	07		H	DANIEL R FREYTAG
FLOMOT 4 NE	3196	02	MOTLEY	34 16	100 56W	2360		07			MRS TOMMIE JO CRUSE
FLORENCE 3 SE	3199	03	WILLIAMSON	30 48	97 46W	970		07		H	ANDY MONTGOMERY
FLORESVILLE	3201	07	WILSON	29 8	98 10W	400	08	08		H	CITY OF FLORESVILLE
FLOUR BLUFF	3210	07	NUECES	27 39	97 18W	21		08		H	WILBURN W ROCKETT
FLOYDADA	3214	01	FLOYD	33 58	101 20W	3219	08	08		H	FLOYD COUNTY SHERIFF
FLOYDADA 9 SE	3215	01	FLOYD	33 52	101 15W	3130		08			REX HARRISON
FOLLETT	3225	01	LIPSCOMB	36 26	100 8W	2769	07	07			WILLARD EDGETT
FORESTBURG 5 S	3247	03	MONTAGUE	33 28	97 34W	1110		08		H	JIMMIE C ROBERTSON
FORSAN	3253	01	HOWARD	32 6	101 22W	2750		08			PATSY R BARROW
FORT DAVIS	3262	05	JEFF DAVIS	30 36	103 53W	4880	17	17			FT DAVIS NATL HIST SITE
FORT HANCOCK 5 SSE	3266	05	HUDSPETH	31 13	105 48W	3905	18	18		H	ARTHUR H IVEY JR
FORT STOCKTON	3280	05	PECOS	30 53	102 52W	2980	08	08			TEXAS A&M EXTENSION SERV
FOWLERTON	3299	09	LA SALLE	28 27	98 49W	320	06	07		H	JEFFERY A BRYMER JR
FRANKLIN	3321	04	ROBERTSON	31 2	96 29W	469	17	17		H	RALPH MC KINNEY
FREDERICKSBURG	3329	06	GILLESPIE	30 16	98 52W	1747	18	08			ERNESTINE DIETEL
FREEPORT 2 NW	3340	08	BRAZORIA	28 59	95 23W	8	06	06		H	DOW CHEMICAL TEXAS OPRNS
FREER	3341	09	DUVAL	27 54	98 38W	510	07	07		H	ANGEL ALANIZ
FREER 18 WNW	3344	09	WEBB	27 57	98 54W	386		07		H	VALERO HYDRO-CARBONS PT
FRIONA	3368	01	PARMER	34 38	102 43W	4010	08	08			BILL ELLIS
FRISCO	3370	03	COLLIN	33 9	96 50W	675		07		C H	PASCHAL B ROBERTS
FUNK RANCH	3401	06	IRION	31 29	100 48W	2070		06		H	MRS KATHERYN F FIELDS
GAIL	3411	02	BORDEN	32 46	101 27W	2530	18	18			FRANK HERRIDGE
GAINESVILLE 5 ENE	3420	03	COOKE	33 38	97 4W	870	07	07		H	BERNICE TRIMBLE

SEE REFERENCE NOTES FOLLOWING STATION INDEX

STATION INDEX

TEXAS
OCTOBER 1991

STATION	INDEX NO.	DIVISION	COUNTY	LATITUDE	LONGITUDE	ELEVATION (IN FEET)	OBSERVATION TIME AND TABLES (LOCAL STD TIME) TEMP	PRECIP	EVAP	SPECIAL (SEE NOTES)	OBSERVER
GALVESTON WSO CITY # R	3430	08	GALVESTON	29 18	94 48W	7	MID	MID		C HJ	NATL WEATHER SERVICE
GARDEN CITY	3445	01	GLASSCOCK	31 52	101 29W	2640	07	07			BRYANT A HARRIS
GATESVILLE	3485	03	CORYELL	31 26	97 46W	850	18	07		H	FERMAN F CURRY
GEORGETOWN LAKE	3507	03	WILLIAMSON	30 41	97 43W	840	08	08	08	C	CORPS OF ENGINEERS
GEORGE WEST 2 SSW	3508	09	LIVE OAK	28 18	98 7W	262		07		H	BROOKS M SCHLEY
GIDDINGS 5 E	3525	07	LEE	30 11	96 52W	550		07		H	LARRY WEISER
GILMER 2 W	3546	04	UPSHUR	32 44	94 59W	390	07	07		C H	CHARLES F STILL
GLEN ROSE 2 W	3591	03	SOMERVELL	32 14	97 48W	655	17	08		H	MRS ROBERT A MACK
GOLD	3605	06	GILLESPIE	30 21	98 43W	1642		07		H	EDMUND KOENNECKE
GOLDTHWAITE 1 WSW	3614	03	MILLS	31 27	98 35W	1500	17	08		H	CITY OF GOLDTHWAITE
GOLIAD	3618	07	GOLIAD	28 40	97 24W	142	16	16			CITY OF GOLIAD
GOLIAD 1 SE	3620	07	GOLIAD	28 40	97 23W	160		07		H	TONY FLORES
GONZALES 2 N	3622	07	GONZALES	29 32	97 27W	374	07	07		H	FREDDIE MAREK
GORDON 2 ESE	3639	03	PALO PINTO	32 32	98 20W	965		08		H	LONE STAR GAS COMPANY
GRAHAM	3668	03	YOUNG	33 6	98 35W	1050	08	08			GRAHAM FIRE DEPT
GRANDFALLS 3 SSE	3680	05	WARD	31 18	102 50W	2441	07	07			MRS HELEN E POLLARD
GRANGER	3685	03	WILLIAMSON	30 43	97 26W	580		07		H	RUDY SHEREK
GRANGER DAM	3686	03	WILLIAMSON	30 42	97 20W	565	08	08	08	C H	PROJECT MGR. U.S. CORPS
GRAPEVINE DAM	3691	03	TARRANT	32 58	97 3W	585	08	08	08	C H	U S CORPS OF ENGINEERS
GREENVILLE 7 NW	3734	03	HUNT	33 12	96 13W	610	07	07		H	HAL W ENGLISH
GROVETON	3778	04	TRINITY	31 4	95 8W	350	18	07		H	T P WALTON JR
GRUVER	3787	01	HANSFORD	36 15	101 24W	3170	08	08			CITY OF GRUVER
GUNTER 5 S	3822	03	COLLIN	33 22	96 46W	735		07		H	HUGH W O'DELL
GUTHRIE	3828	02	KING	33 37	100 19W	1739	08	08			RONALD MILLER
HAGANSPORT	3846	04	FRANKLIN	33 21	95 15W	360		07		H	MRS BILLY W SKIDMORE
HALLETTSVILLE 2 N	3873	07	LAVACA	29 28	96 57W	275	18	08		H	LARRY ROTHBAUER
HAMILTON 1 NW	3884	03	HAMILTON	31 43	98 9W	1260	07	07		H	INACTIVE 11/30/90
HAMLIN 1 SW	3890	02	JONES	32 52	100 8W	1720		07			L MAC REID
HARLETON	3941	04	HARRISON	32 41	94 34W	345		07		H	MELBA M ONEY
HARLINGEN	3943	10	CAMERON	26 12	97 40W	38	07	07		H	M E CRADIT
HARPER	3954	06	GILLESPIE	30 18	99 15W	2080		07		H	MRS BONNIE L RAHE
HART	3972	01	CASTRO	34 22	102 5W	3640	07	07			NEOMA WILLIAMS
HARTLEY 4 ESE	3981	01	HARTLEY	35 52	102 20W	3905		08			JEANNE THOMPSON
HASKELL	3992	02	HASKELL	33 10	99 44W	1605	08	08		GH	SAMUEL P HERREN
HAWKINS 1 E	4020	04	WOOD	32 35	95 11W	335		07		H	JARVIS CHRISTIAN COL
HAWLEY 3 NE	4026	02	JONES	32 39	99 44W	1650		07			ROY JORDAN
HEBBRONVILLE	4058	09	JIM HOGG	27 19	98 41W	580	07	07		H	ADAN PEREZ JR
HEMPHILL	4076	04	SABINE	31 21	93 50W	300		07		H	RADIO STATION KAWS
HENDERSON	4081	04	RUSK	32 10	94 48W	420	07	07		H	CHIPPER DEAN
HENRIETTA	4093	03	CLAY	33 49	98 12W	900	07	07		H	MILDRED KIMBROUGH
HEREFORD	4098	01	DEAF SMITH	34 49	102 24W	3820	07	07		C H	RADIO STATION KPAN
HEWITT	4122	03	MCLENNAN	31 28	97 12W	660		07			GEORGE BAXLEY
HICO	4137	03	HAMILTON	31 59	98 2W	1025	18	07		C H	MILTON RAINWATER
HIGGINS	4140	01	LIPSCOMB	36 7	100 2W	2558		07		H	CARSON WILLIAMS
HILLSBORO	4182	03	HILL	32 1	97 7W	550	18	07		H	RADIO STATION KHBR
HONDO WSMO AIRPORT	4256	07	MEDINA	29 21	99 10W	915	MID	MID		H	NATL WEATHER SERVICE
HONEY GROVE	4257	03	FANNIN	33 35	95 54W	680		07		C H	JOHN DICKSON
HORDS CREEK DAM	4278	02	COLEMAN	31 51	99 34W	1942	08	08	08	C	U S CORPS OF ENGINEERS
HOUSTON WSCMO AP R	4300	08	HARRIS	29 58	95 21W	96	MID	MID		C HJ	WEATHER EXPERTS INC
HOUSTON FAA AIRPORT	4307	08	HARRIS	29 39	95 17W	50	MID	MID		H	FEDERAL AVIATION ADMINST
HOUSTON BARKER	4313	08	HARRIS	29 49	95 44W	127		07		H	LILLIE H FRY
HOUSTON DEER PARK	4315	08	HARRIS	29 43	95 8W	35		07		H	SHELL OIL COMPANY
HOUSTON HEIGHTS	4321	08	HARRIS	29 47	95 26W	65		08			T C KOESTER
HOUSTON INDEP HEIGHTS	4323	08	HARRIS	29 52	95 25W	93		08		H	JOY M LOWRY

SEE REFERENCE NOTES FOLLOWING STATION INDEX

STATION INDEX

STATION	INDEX NO.	DIVISION	COUNTY	LATITUDE	LONGITUDE	ELEVATION (IN FEET)	OBSERVATION TIME AND TABLES (LOCAL STD TIME) TEMP	PRECIP	EVAP	SPECIAL (SEE NOTES)	OBSERVER
HOUSTON-WESTBURY	4325	08	HARRIS	29 40	95 28W	65		07		H	BARBARA A DONAHUE
HOUSTON-PORT	4326	08	HARRIS	29 45	95 17W	19	06	06		H	PORT OF HOUSTON SECURITY
HOUSTON NORTH HOUSTON	4327	08	HARRIS	29 53	95 32W	112		09		H	O M HAGLER
HOUSTON SAN JACINTO DA	4328	08	HARRIS	29 55	95 9W	58	07	07		H	CITY OF HOUSTON
HOUSTON SPRING BRANCH	4331	08	HARRIS	29 48	95 30W	92		07		H	HELEN L CIULLA
HOUSTON WSO	4333	08	GALVESTON	29 28	95 5W	19	08	08		H	NATIONAL WEATHER SERVICE
HUCKABAY 2 NW	4343	03	ERATH	32 20	98 18W	1415		07			A B COPELAND
HUDSPETH RIVER RANCH	4348	06	VAL VERDE	29 59	101 11W	1630	08	08		H	CLAUDIA BALL
HUMBLE PUMP STN 5 WNW	4363	06	SUTTON	30 22	100 18W	2200		06		H	BILL WADE
HUNT	4374	06	KERR	30 4	99 21W	1755		07		H	CONNIE MOGFORD
HUNTSVILLE	4382	04	WALKER	30 43	95 33W	494	07	07		H	HUBERT LAWRENCE
HURST SPRINGS	4390	03	CORYELL	31 39	97 43W	1030		07		H	E R DOSSMAN
HYE	4402	06	BLANCO	30 15	98 34W	1456		07		H	LEVI A DEIKE
IMPERIAL 2 W	4425	05	PECOS	31 16	102 44W	2400		17		C H	MRS LOUELLA M JOHNS
IRON BRIDGE DAM	4483	04	RAINS	32 49	95 55W	450	07	07		H	SABINE RIVER AUTHORITY
JACKSBORO	4517	03	JACK	33 14	98 9W	1100	07	07			THOMAS E RHODES
JACKSONVILLE	4525	04	CHEROKEE	31 58	95 15W	560	17	07			DAVID HANDLEY
JARRELL	4556	03	WILLIAMSON	30 49	97 36W	880		08			DEWEY C BLACKMAN
JASPER	4563	04	JASPER	30 56	94 0W	290		08		H	RADIO STATION KTXJ
JAYTON	4570	02	KENT	33 15	100 34W	2010	07	07		C	TRAVIS R SMITH
JEDDO 1 SW	4575	07	BASTROP	29 48	97 20W	502		07		H	MRS RUTH ROBBINS
JEFFERSON	4577	04	MARION	32 46	94 20W	199	07	07		H	JEFFERSON WATER PLANT
JEWETT	4591	04	LEON	31 21	96 9W	510	18	07		C H	INACTIVE 01/31/91
JOE POOL LAKE	4597	03	DALLAS	32 38	96 58W	591	08	08	08	H	USA CORPS OF ENGINEERS
JOHNSON CITY	4605	06	BLANCO	30 17	98 25W	1212	08	08		H	NATIONAL PARK SERVICE
JOURDANTON	4647	09	ATASCOSA	28 54	98 33W	518		18		H	HENRY NETARDUS
JUNCTION	4670	06	KIMBLE	30 29	99 46W	1700	17	08		C H	CITY OF JUNCTION
JUNO 4 S	4675	06	VAL VERDE	30 5	101 7W	1820	08	08		H	SALLY CROSS
KARNACK	4693	04	HARRISON	32 41	94 9W	230		07		H	THIOKOL CHEM CORPORATION
KARNES CITY	4696	07	KARNES	28 53	97 55W	420	07	07		G H	CASPER A JANACEK
KATY	4703	08	HARRIS	29 47	95 49W	142				G	AMERICAN RICE GROWERS AS
KATY WOLF HILL	4704	08	HARRIS	29 51	95 50W	153		07		H	H F HIGGINBOTHAM
KAUFMAN 3 SE	4705	03	KAUFMAN	32 33	96 16W	420	08	08		H	FRANKIE M FAIR
KENT 8 SE	4770	05	JEFF DAVIS	31 0	104 6W	4860	07	07		H	W H COWDEN
KERRVILLE 3 NNE	4782	06	KERR	30 4	99 7W	1782	08	08		H	U S DEPT OF AGRIC
KILLEEN 3 S	4792	03	BELL	31 4	97 44W	910	07	07		C H	POLLY PEAKS ELMORE
KINGSVILLE	4810	07	KLEBERG	27 33	97 53W	67	17	17		G H	TEXAS A AND I UNIVERSITY
KIRBYVILLE	4819	04	JASPER	30 37	93 55W	200		07		H	JAMES FORSE
KNAPP 2 SW	4841	02	SCURRY	32 38	101 8W	2290		17			AGNES SORRELLS
LA GRANGE	4903	07	FAYETTE	29 55	96 52W	357	17	07		H	LEONA B ROITSCH
LAKE RAY HUBBARD	4914	03	KAUFMAN	32 48	96 29W	440		08		H	GERALD L GLASSCOCK
LA PRYOR	4920	09	ZAVALA	28 59	99 52W	759		08		C	FREDERICK L KITE
LA TUNA 1 S	4931	05	EL PASO	31 58	106 36W	3800	17	17			FEDERAL CORRECTIONAL INS
LAJITAS	4950	05	BREWSTER	29 15	103 47W	2440	17	17		H	BILL IVEY
LAKE ABILENE	4960	02	TAYLOR	32 14	99 54W	1755		08			CITY OF ABILENE
LAKE COLORADO CITY	4974	02	MITCHELL	32 20	100 55W	2100	08	08		C	TEXAS UTIL GENERATING CO
LAKE FORK RESERVOIR	4976	04	WOOD	32 49	95 32W	414	08	08		H	LAKE FORK RESERVOIR
LAKE KEMP	4982	02	BAYLOR	33 45	99 9W	1167	08	08	08	C	JAMES K ROZELL
LAMESA 1 SSE	5013	01	DAWSON	32 42	101 56W	2965	06	06			RADIO STATION KPET
LAMPASAS	5018	06	LAMPASAS	31 3	98 11W	1024	07	07		C H	NOLAN R WORD
LANGTRY	5048	06	VAL VERDE	29 48	101 34W	1290	08	08		C H	VERNON N BILLINGS
LAREDO 2	5060	09	WEBB	27 34	99 30W	430	MID	MID		H	RICHARD BERLER
LATIMER RANCH	5086	02	COTTLE	33 53	100 23W	1950		07			W L LATIMER
LAVON DAM	5094	03	COLLIN	33 2	96 29W	510	08	08	08	C G H	US CORPS OF ENGINEERS

SEE REFERENCE NOTES FOLLOWING STATION INDEX

STATION INDEX

STATION	INDEX NO.	DIVISION	COUNTY	LATITUDE	LONGITUDE	ELEVATION (IN FEET)	OBSERVATION TIME AND TABLES LOCAL STD TIME TEMP	PRECIP	EVAP	SPECIAL (SEE NOTES)	OBSERVER
LAWN	5097	02	TAYLOR	32 9	99 45W	1970		08			OCELLIA MCADAMS
LENORAH	5158	01	MARTIN	32 18	101 53W	2800		07			GROVER SPRINGER
LEVELLAND	5183	01	HOCKLEY	33 34	102 23W	3550	07	07		H	LOUIS L DUNLAP
LEWISVILLE DAM	5192	03	DENTON	33 4	97 1W	556		08		C	CORPS OF ENGINEERS PROJ
LEXINGTON	5193	07	LEE	30 25	97 1W	465	08	08		C H	CITY OF LEXINGTON
LIBERTY	5196	08	LIBERTY	30 3	94 48W	35	08	08		H	WILLIAM R BUCHANAN
LILLIAN 3 W	5218	03	JOHNSON	32 30	97 14W	745		08		H	JOANN POYNOR
LINDEN	5229	04	CASS	33 1	94 21W	415		08		H	PAUL LYNN
LIPAN	5243	03	HOOD	32 31	98 3W	930		07		H	NELSON BYBEE
LIPSCOMB	5247	01	LIPSCOMB	36 14	100 16W	2450	07	07		C H	W W GUNN
LITTLEFIELD 2 NW	5265	01	LAMB	33 56	102 21W	3506	07	07			RADIO STATION KZZN
LIVINGSTON 2 NNE	5271	04	POLK	30 44	94 56W	178	06	06		H	HAROLD J HALEY
LLANO	5272	06	LLANO	30 45	98 41W	1040	08	08		H	CITY OF LLANO UTILITIES
LOCKHART	5284	07	CALDWELL	29 53	97 42W	547		07		H	DAVID A WHITTLE
LONGVIEW	5341	04	GREGG	32 28	94 44W	330	07	07			LONGVIEW FIRE DEPT
LONGVIEW WSMO	5348	04	RUSK	32 21	94 39W	407	MID	MID		CGH	NATL WEATHER SERVICE
LOOP	5351	01	GAINES	32 54	102 25W	3245		18			MRS FRANCIS F MILLS
LORENZO	5363	01	CROSBY	33 40	101 32W	3170		08			WILLIAM O LISTON
LUBBOCK 9 N	5410	01	LUBBOCK	33 42	101 50W	3245				CG	USDA ARS
LUBBOCK WSFO AIRPORT R	5411	01	LUBBOCK	33 39	101 49W	3254	MID	MID		C HJ	WSFO LUBBOCK TEXAS
LUFKIN 7 NW	5415	04	ANGELINA	31 25	94 48W	350		23		H	KTRE TV STATION
LUFKIN FCWOS R	5424	04	ANGELINA	31 14	94 45W	281	MID	MID		H	LUFKIN FCWOS
LUFKIN 2	5427	04	ANGELINA	31 23	94 43W	320		07		H	CITY OF LUFKIN
LULING	5429	07	CALDWELL	29 40	97 39W	398	08	08		H	B J BENEFIEL
LYTLE 3 W	5454	07	MEDINA	29 14	98 50W	722	17	17		H	RUDY A VILLARREAL
MADISONVILLE	5477	04	MADISON	30 57	95 55W	252	17	08		H	ROSS MADOLE
MARATHON	5579	05	BREWSTER	30 13	103 14W	4090	18	07			MRS ALMA CHAMBERS
MARFA # 2	5596	05	PRESIDIO	30 18	104 1W	4760	08	08		C H	MICKEY THREADGILL
MARLIN 3 NE	5611	03	FALLS	31 20	96 51W	388	17	07		H	CITY OF MARLIN
MARSHALL	5618	04	HARRISON	32 32	94 21W	352	08	08		H	CITY WATER DEPT
MASON	5650	06	MASON	30 45	99 14W	1430	09	09		H	MASON NATIONAL BANK
MATADOR	5658	02	MOTLEY	34 1	100 50W	2290	08	08		H	DON BAXTER JR
MATAGORDA 2	5659	08	MATAGORDA	28 42	95 58W	10	17	17		H	R R TRAYLOR
MATHIS 4 SSW	5661	09	JIM WELLS	28 2	97 52W	138	06	06		H	CITY OF CORPUS CHRISTI
MAUD 1 S	5667	04	BOWIE	33 19	94 20W	305		07		H	WILLIAM RACHEL
MC ALLEN	5701	10	HIDALGO	26 12	98 13W	122	07	07		H	CITY OF MCALLEN
MC ALLEN FAA AIRPORT	5702	10	HIDALGO	26 11	98 14W	100	MID	MID		H	FAA
MC CAMEY	5707	06	UPTON	31 8	102 12W	2450	MID	MID		H	SHELL OIL COMPANY
MC COOK	5721	10	HIDALGO	26 29	98 23W	220	08	08	08	H	EUGENE R PILARCZYK
MEDINA	5742	06	BANDERA	29 48	99 15W	1625	08	08		H	JOHN J DERRY
MEDINA LAKE	5746	06	MEDINA	29 31	98 54W	1169		08		H	JIM PATTESON
MC GREGOR	5757	03	MCLENNAN	31 26	97 25W	720	08	08		H	BILLY LECHLER
MC KINNEY 3 S	5766	03	COLLIN	33 10	96 37W	595	17	08		H	HEARD NAT SCIENCE MUSEUM
MC LEAN	5770	01	GRAY	35 14	100 36W	2860	17	17		C	SAM HAYNES
MEMPHIS	5821	02	HALL	34 44	100 32W	2091	06	06			RADIO STATION KSLR
MENARD	5822	06	MENARD	30 55	99 47W	1951	18	18		H	DENNIS C DECKER
MERCEDES 6 SSE	5836	10	HIDALGO	26 4	97 54W	75		07		H	DALE W MILLER
MERIDIAN	5845	03	BOSQUE	31 56	97 40W	770		07		H	LARRY S LAWSON
MEXIA	5869	03	LIMESTONE	31 41	96 29W	535	08	08			CITY OF MEXIA
MIAMI	5875	01	ROBERTS	35 42	100 38W	2755	07	07		H	CHESTER BURSELL
MID CITY 4 SE	5878	03	LAMAR	33 48	95 30W	490		08		H	MARTHA A DOWDY
MIDKIFF	5888	06	UPTON	31 38	101 50W	2700	07	07			SARAH WHISMAN
MIDLAND WSO AP //R	5890	01	MIDLAND	31 57	102 11W	2857	MID	MID		C HJ	NATL WEATHER SERVICE
MIDLAND 4 ENE	5891	01	MIDLAND	32 1	102 1W	2740	19	19		H	CHEVRON PIPELINE

SEE REFERENCE NOTES FOLLOWING STATION INDEX

STATION INDEX

STATION	INDEX NO.	DIVISION	COUNTY	LATITUDE	LONGITUDE	ELEVATION (IN FEET)	OBSERVATION TIME AND TABLES (LOCAL STD TIME) TEMP	PRECIP	EVAP	SPECIAL (SEE NOTES)	OBSERVER
MIDWAY 4 NE	5904	04	MADISON	31 4	95 43W	235		07		H	MARY L P ADAMS
MINEOLA 7 SSW	5954	04	SMITH	32 35	95 33W	465		07		H	ANDREW J SULLIVAN
MINEOLA 8 ENE	5956	04	WOOD	32 43	95 22W	385	07	07			JOHN K NEWMAN
MINERAL WELLS FCWOS AP	5958	03	PALO PINTO	32 47	98 4W	930	07	07			FEDERAL AVIATION ADM
MISSION 4 W	5972	10	HIDALGO	26 13	98 24W	133	07	07		H	BATES POWER PLANT
MONAHANS	5999	05	WARD	31 35	102 53W	2660	08	08		H	PEARSON COOPER
MONTGOMERY	6024	04	MONTGOMERY	30 23	95 42W	320		07		H	ANDY F CLEVELAND
MORGAN 3 WNW	6058	03	BOSQUE	32 1	97 39W	756		07		H	SUE WHEELER
MORGAN MILL	6060	03	ERATH	32 22	98 10W	1030		07		H	MRS V R LAUGHLIN
MORSE	6070	01	HANSFORD	36 4	101 29W	3180		08			MARGE PAPAY
MORTON	6074	01	COCHRAN	33 43	102 45W	3760	08	08			ORVILLE L TILGER
MOUNT LOCKE	6104	05	JEFF DAVIS	30 40	104 0W	6790	09	09	09	C	MCDONALD OBSERVATORY
MOUNT PLEASANT	6108	04	TITUS	33 10	95 0W	425	07	07		C H	CLINT COOPER
MOUNT VERNON	6119	04	FRANKLIN	33 12	95 14W	480	07	07		H	BOB & PATRICIA WRIGHT
MUENSTER	6130	03	COOKE	33 39	97 22W	1005		08		H	STEVE J MOSTER
MULESHOE 1	6135	01	BAILEY	34 14	102 45W	3760	07	07			RADIO STATION KMUL
MULESHOE NATL WDLF REF	6137	01	BAILEY	33 57	102 47W	3740	08	08		H	US FISH WLD LIFE SERVICE
MULLIN	6140	03	MILLS	31 34	98 40W	1480		07		H	MRS AMABILE KIRKPATRICK
MUNDAY	6146	02	KNOX	33 27	99 38W	1460	16	08			GOODSON SELLERS
NACOGDOCHES	6177	04	NACOGDOCHES	31 37	94 39W	435	08	08		C H	STEPHEN F AUSTIN UNIV
NAPLES 5 NE	6195	04	BOWIE	33 15	94 37W	290		07		H	H P ELROD
NAVARRO MILLS DAM	6210	03	NAVARRO	31 57	96 42W	454	08	08	08	C H	U S CORPS OF ENGINEERS
NEGLEY 4 SSW	6247	04	RED RIVER	33 42	95 4W	405		07		H	LOUISE CARRASCO
NEW BOSTON	6270	04	BOWIE	33 27	94 25W	345		08		C H	HAROLD R BALDWIN
NEW BRAUNFELS	6276	07	COMAL	29 44	98 7W	710	07	07			RADIO STATION KGNB
NEW CANEY 2 E	6280	04	MONTGOMERY	30 8	95 11W	235		06		H	JUSTIN CARRAWAY
NEW GULF	6286	08	WHARTON	29 16	95 54W	72	08	08			TEXAS GULF SULPHUR CO
NEWPORT	6331	03	CLAY	33 28	98 1W	1050		07		H	LOYDEAN SPRADLING
NEWTON	6341	04	NEWTON	30 51	93 46W	200		08		H	MARK D PRICE
NIX STORE 1 W	6367	06	LAMPASAS	31 7	98 22W	1360		07		H	PAT FLANIGAN
NIXON	6368	07	GONZALES	29 16	97 46W	392	18	18		H	JOE LUCAS
NORTHFIELD	6433	02	MOTLEY	34 17	100 36W	2070		07			MRS GRADY TIMMONS
NORTHINGTON RANCH	6448	06	KENDALL	29 53	98 39W	1524		08		H	H M NORTHINGTON
NOTLA 3 SE	6477	01	OCHILTREE	36 6	100 36W	2900		07			FRED HALE
OAK CREEK LAKE	6495	06	COKE	32 3	100 18W	2065		07		H	WEST TEXAS UTILITIES CO
OAKWOOD 2 NNE	6496	04	FREESTONE	31 37	95 51W	305		07		H	NOYL ANDERS
O C FISHER DAM	6499	06	TOM GREEN	31 28	100 29W	1964	08	08	08	H	U S CORPS OF ENGINEERS
ODESSA	6502	05	ECTOR	31 53	102 24W	2910		MID		H	CITY OF ODESSA
OLNEY	6636	03	YOUNG	33 22	98 46W	1195	18	18		H	JAMES F PAGE
OLNEY 5 NNW	6641	03	ARCHER	33 26	98 47W	1184		08		H	KENNETH C BLASSINGAME
OLTON	6644	01	LAMB	34 11	102 8W	3610	08	08			TOM C SMITH
ORANGE 4 NW	6664	08	ORANGE	30 7	93 47W	15		07		H	SABINE RIVER AUTHORITY
ORANGE 9 N	6680	08	ORANGE	30 14	93 44W	18	07	07		H	SABINE RIVER AUTHORITY
OZONA 2 SSW	6734	06	CROCKETT	30 41	101 13W	2345	09	09		H	JAMES PAGAN
PADUCAH	6740	02	COTTLE	34 1	100 18W	1900	07	07		H	MISS ORA LEE FRAZIER
PADUCAH 15 S	6742	02	KING	33 49	100 18W	1815		07			DALE RANKIN
PAINT ROCK	6747	06	CONCHO	31 30	99 55W	1625	17	17			WILLIAM L WARREN
PALACIOS FAA AIRPORT	6750	08	MATAGORDA	28 43	96 15W	16	18	18		H	FAA
PALESTINE 2 NE	6757	04	ANDERSON	31 47	95 36W	465	17	07		C H	CITY OF PALESTINE
PALO PINTO	6766	03	PALO PINTO	32 46	98 19W	1040		07		H	GLENNA L PICARD
PAMPA 2	6776	01	GRAY	35 34	100 58W	3150	SR	SR		C H	DARRELL SEHORN
PANDALE 2 NE	6780	06	VAL VERDE	30 12	101 33W	1640	08	08		H	VIVIAN GRIMM
PANDALE 11 NE	6781	06	VAL VERDE	30 16	101 27W	1665	07	07		H	M E P U S, INC
PANHANDLE	6785	01	CARSON	35 21	101 23W	3440	18	18		H	BOB CURTIS

SEE REFERENCE NOTES FOLLOWING STATION INDEX

STATION INDEX

STATION	INDEX NO.	DIVISION	COUNTY	LATITUDE	LONGITUDE	ELEVATION (IN FEET)	OBSERVATION TIME AND TABLES LOCAL STD TIME TEMP	PRECIP	EVAP	SPECIAL (SEE NOTES)	OBSERVER
PANTHER JUNCTION	6792	05	BREWSTER	29 19	103 13W	3740	08	08		C H	NATIONAL PARK SERVICE
PARIS	6794	03	LAMAR	33 40	95 34W	542	08	08		H	STATE HIGHWAY DEPT
PEARSALL	6879	09	FRIO	28 53	99 5W	635	08	08			CITY OF PEARSALL
PECOS	6892	05	REEVES	31 25	103 30W	2612	08	08		H	LEON V MC CRACKEN
PENWELL	6932	05	ECTOR	31 44	102 35W	2940	08	08		H	EVA BUSTOS
PERRYTON 5 NNE	6950	01	OCHILTREE	36 28	100 47W	2930	09	09		H	J H KERSHAW
PERRYTON 21 S	6952	01	OCHILTREE	36 6	100 49W	2985		07			TRAVIS FLOWERS
PERRYTON 11 WNW	6953	01	OCHILTREE	36 27	101 0W	3010		07		H	GRADY YEARY
PERSIMMON GAP	6959	05	BREWSTER	29 40	103 10W	2865	09	09			NATIONAL PARK SERVICE
PIERCE 1 E	7020	08	WHARTON	29 14	96 11W	105	08	08		H	PIERCE RANCH PERSONNEL
PILOT POINT	7028	03	DENTON	33 23	96 58W	690	07	07		H	MEDFORD WHISENANT JR
PINELAND	7040	04	SABINE	31 15	93 58W	220		07		H	TEMPLE-EASTEX INDUSTRIES
PINE SPRINGS	7044	05	CULBERSON	31 53	104 48W	5600	08	08		H	GUADALUPE MTN NATL PARK
PITCHFORK RANCH	7060	02	DICKENS	33 36	100 32W	1945		07		C	NANNETTE MCCLOY
PITTSBURG 5 S	7066	04	CAMP	32 56	94 58W	350		07		C H	MINA RUTH HART
PLAINS	7074	01	YOAKUM	33 11	102 50W	3680	07	07		C	HERSHEL SMITH
PLAINVIEW	7079	01	HALE	34 11	101 42W	3370	08	08		H	PLAINVIEW HERALD
PLEASANTON	7111	09	ATASCOSA	28 58	98 29W	416	08	08		H	KBOP RADIO STATION
POINT COMFORT	7140	08	CALHOUN	28 40	96 33W	20	17	17	17	C	ALUMINUM CO OF AMERICA
PORT ARANSAS	7170	07	NUECES	27 47	97 4W	12	MID	MID		H	ANTHONY F AMOS
PORT ARTHUR CITY	7172	08	JEFFERSON	29 54	93 56W	5		07		H	CITY OF PORT ARTHUR
PORT ARTHUR WSO AP R	7174	08	JEFFERSON	29 57	94 1W	16	MID	MID		C H J	NATL WEATHER SERVICE
PORT ISABEL	7179	10	CAMERON	26 4	97 13W	17	08	08		H	CAMERON WATER DISTRICT 1
PORT LAVACA 3 WSW	7183	08	CALHOUN	28 36	96 40W	21				G	DWAIN NUNLEY
PORT MANSFIELD	7184	10	WILLACY	26 33	97 26W	9	08	08		H	WILLACY CO NAVIG DIST
POST	7206	02	GARZA	33 12	101 24W	2620	07	07			WILMA YARBRO
POTEET	7215	09	ATASCOSA	29 2	98 35W	479	08	08			CITY OF POTEET PUB WKS
PRADE	7232	06	REAL	29 55	99 46W	2052	08	08			BERYL ARMSTRONG
PRESIDIO	7262	05	PRESIDIO	29 32	104 20W	2560	17	17		H	JOHN FERGUSON
PRIDDY 3 N	7274	03	MILLS	31 43	98 31W	1450		07		C	DON GRAY
PROCTOR RESERVOIR	7300	03	COMANCHE	31 58	98 30W	1221	08	08	08	C H	U S CORPS OF ENGINEERS
PUTNAM	7327	03	CALLAHAN	32 22	99 11W	1591	18	18		H	JOHN D ISENHOWER
QUANAH 5 SE	7336	02	HARDEMAN	34 15	99 41W	1495	08	08		H	BILL NARON
RAINBOW	7388	03	SOMERVELL	32 16	97 42W	648		08		H	VEDA GOSDIN
RANSOM CANYON	7433	01	LUBBOCK	33 31	101 41W	3100		07		H	BILLY D CRANE
RAYMONDVILLE	7458	10	WILLACY	26 28	97 48W	30	07	07		H	FRANCISCO RODRIGUEZ JR
RED BLUFF CROSSING	7480	06	SAN SABA	31 13	98 35W	1235		07		H	ONETA J SOWERS
RED OAK	7495	03	ELLIS	32 31	96 48W	600		07		H	WILLIAM H BROWN
RED ROCK	7497	07	BASTROP	29 58	97 27W	514	08	08		C H	AUDLY HARRIS
REFUGIO 3 SW	7530	07	REFUGIO	28 16	97 18W	48		07		H	AMER PETROFINA PIPELINE
REFUGIO 8 S	7532	07	REFUGIO	28 12	97 18W	45				G	CHRIS KOLIBA
REFUGIO 7 N	7533	07	REFUGIO	28 24	97 17W	54	17	17		H	TOMMY THOMPSON
RICHARDS	7586	04	GRIMES	30 33	95 51W	329		07		H	JETTA M KROLL
RICHARDSON	7588	03	COLLIN	32 59	96 45W	675		08		H	CITY OF RICHARDSON
RICHLAND SPRINGS	7593	06	SAN SABA	31 16	98 57W	1375		07		H	CALVIN BUSH
RICHMOND	7594	08	FORT BEND	29 35	95 45W	101		07		C H	IRINEO L REYES
RINGGOLD	7614	03	MONTAGUE	33 49	97 56W	895		07		H	VERNON S EZZELL
RIO GRANDE CITY 3 W	7622	09	STARR	26 23	98 52W	176	07	07	07	H	MILTON W NEIE
RIOMEDINA 2 N	7628	07	MEDINA	29 28	98 53W	950		07		H	MORGAN HUEGELE
RISING STAR	7633	03	EASTLAND	32 6	98 58W	1627	07	07		H	TRAVIS W WILLIAMS
RISING STAR 5 NNE	7637	03	EASTLAND	32 10	98 55W	1605		08		G H	STEVE CAMPBELL
ROANOKE	7659	03	DENTON	33 0	97 14W	655		07		H	LAWRENCE F SHERMAN
ROBERT LEE LCRA 55	7669	06	COKE	31 54	100 29W	1780	07	07		H	IMOGENE M QUISENBERRY
ROBSTOWN 8 SW	7676	07	NUECES	27 44	97 47W	70				G	PERRY FOUNDATION

SEE REFERENCE NOTES FOLLOWING STATION INDEX

STATION INDEX

STATION	INDEX NO.	DIVISION	COUNTY	LATITUDE	LONGITUDE	ELEVATION (IN FEET)	OBSERVATION TIME AND TABLES (LOCAL STD TIME) TEMP	PRECIP	EVAP	SPECIAL (SEE NOTES)	OBSERVER
ROBSTOWN	7677	07	NUECES	27 47	97 40W	85	08	08			SAM KEACH
ROCKDALE	7685	03	MILAM	30 39	97 2W	528		07		H	CHARLES W MCGREGOR
ROCKPORT	7704	07	ARANSAS	28 1	97 3W	9	17	17		H	CITY OF ROCKPORT
ROCKSPRINGS	7706	06	EDWARDS	30 1	100 12W	2380	18	07		C H	MART FAULKNER
ROCKWALL	7707	03	ROCKWALL	32 56	96 28W	543		07		H	WOODROW W HARRELL
ROCKSPRINGS 18 SW	7712	06	EDWARDS	29 47	100 25W	1725		07		H	ROY ROBERTS
ROSCOE	7743	02	NOLAN	32 27	100 32W	2380	18	18			HAROLD HAYNES
ROSEBUD	7744	03	FALLS	31 5	96 58W	405		07		H	JAMES BELL
ROSSER	7773	03	KAUFMAN	32 28	96 27W	340		07		H	OPAL L TALIAFERRO
ROTAN	7782	02	FISHER	32 51	100 28W	1935	18	07		H	ANNIE WEEMS
ROUND MOUNTAIN 4 WNW	7787	06	BLANCO	30 28	98 25W	1365		07		H	E BERGMAN
ROUND ROCK 3 NE	7791	03	WILLIAMSON	30 32	97 38W	722		07			JERRY WALL
RUNGE	7836	07	KARNES	28 53	97 43W	315		07		H	A J BILY
RUSK	7841	04	CHEROKEE	31 48	95 9W	720	08	08		H	ORVILLE L JOHNSON
SABINAL	7873	06	UVALDE	29 20	99 29W	949		07		H	MILTON R FELTS
SALT FLAT	7920	05	HUDSPETH	31 45	105 5W	3723	07	07		H	ETHEL B TEMPLE
SAM RAYBURN DAM	7936	04	JASPER	31 4	94 6W	189	08	08	08	C H	U S CORPS OF ENGINEERS
SAN ANGELO WSO AP R	7943	06	TOM GREEN	31 22	100 30W	1903	MID	MID		CGHJ	NATL WEATHER SERVICE
SAN ANTONIO WSFO R	7945	07	BEXAR	29 32	98 28W	788	MID	MID		C H J	NATIONAL WEATHER SERVICE
SAN AUGUSTINE	7951	04	SAN AUGUSTIN	31 31	94 6W	310		08			CITY OF AUGUSTINE
SAN MARCOS	7983	07	HAYS	29 51	97 57W	612	08	08		H	STEVE SANDS
SAN SABA	7992	06	SAN SABA	31 11	98 43W	1195	09	09		H	CITY OF SAN SABA
SANDERSON	8022	05	TERRELL	30 9	102 24W	2840	08	08		H	LEE WARRINGTON
SANGER	8043	03	DENTON	33 22	97 10W	675	08	08		H	SANGER MIDDLE SCHOOL
SANTA ROSA 3 WNW	8059	10	HIDALGO	26 16	97 52W	50	07	07		H	NORMAN ROZEFF
SARITA 7 E	8081	09	KENEDY	27 13	97 41W	38		08		C H	LEBH SHOMEA HOUSE'PRAYER
SCHULENBURG	8126	07	FAYETTE	29 42	96 54W	374		07		H	OSCAR W DIERINGER
SEALY	8160	07	AUSTIN	29 47	96 8W	194	07	07		G H	R L BLASCHKE
SAN ANTONIO SEAWORLD	8169	07	BEXAR	29 27	98 42W	940	MID	MID	MID	H	SEA WORLD OF TEXAS
SEMINOLE	8201	01	GAINES	32 43	102 40W	3343	07	07		H	JOHN E MOFFATT
SEYMOUR	8221	02	BAYLOR	33 36	99 15W	1290	07	07			MRS ZONELLE JACKSON
SHAMROCK 2	8236	02	WHEELER	35 13	100 15W	2360	07	07		H	SHAMROCK POLICE DEPT
SHEFFIELD	8252	05	PECOS	30 42	101 50W	2170	18	18		C H	TOM POLACH
SHERMAN	8274	03	GRAYSON	33 38	96 37W	720	MID	MID		H	FRANK J JACOB
SIERRA BLANCA 2 E	8305	05	HUDSPETH	31 11	105 19W	4535	07	07		C	KAY SCARBROUGH
SILVERTON	8323	01	BRISCOE	34 28	101 19W	3280	06	06			CHARLES SARCHET
SILVER VALLEY	8326	02	COLEMAN	31 58	99 34W	1960		07		H	JESS J JACKSON
SINTON 10 W	8353	07	SAN PATRICIO	28 2	97 39W	63				G	JOHN BREMER
SINTON	8354	07	SAN PATRICIO	28 2	97 29W	51	08	08			GLENN L DRACHENBERG
SLATON 5 SE	8373	01	LYNN	33 22	101 36W	3051		07			EDWARD L BROSCH
SLIDELL	8378	03	WISE	33 21	97 23W	985		08		H	CALLIE J HICKERSON
SMITHVILLE	8415	07	BASTROP	30 1	97 9W	315	07	07		H	W A HOOPER
SNYDER	8433	02	SCURRY	32 43	100 55W	2335	07	07			CITY OF SNYDER
SOMERVILLE DAM	8446	07	BURLESON	30 20	96 32W	263	08	08	08	C H	U S CORPS OF ENGINEERS
SONORA	8449	06	SUTTON	30 34	100 39W	2140	17	17		H	PAT BROWN
SPEAKS 2	8519	07	LAVACA	29 17	96 42W	143		07			SHIRLEY A NEW
SPEARMAN	8523	01	HANSFORD	36 11	101 11W	3094	17	07		H	RADIO STATION KRDF
SPICEWOOD 1 S	8531	06	BURNET	30 27	98 10W	870		08		C H	MRS E N HOLLINGSWORTH
SPRING BRANCH	8544	07	COMAL	29 52	98 24W	1030		07		C H	FALTIN C BEIERLE
SPUR	8566	02	DICKENS	33 29	100 52W	2309	07	07		H	MR ELDA N DUNTON
STAMFORD 1	8583	02	JONES	32 56	99 47W	1640	08	08		C	DORMAN HOLUB
STEPHENVILLE WSMO	8623	03	ERATH	32 13	98 11W	1308	MID	MID		CGH	NWS
STERLING CITY	8630	06	STERLING	31 51	100 58W	2285	18	07		C	ALBERT D MCGINNES
STERLING CITY 8 NE	8631	06	STERLING	31 55	100 53W	2713		07		H	MRS BILLY BYNUM

SEE REFERENCE NOTES FOLLOWING STATION INDEX

STATION INDEX

STATION	INDEX NO.	DIVISION	COUNTY	LATITUDE	LONGITUDE	ELEVATION (IN FEET)	OBSERVATION TIME AND TABLES (LOCAL STD TIME) TEMP	PRECIP	EVAP	SPECIAL (SEE NOTES)	OBSERVER
STILLHOUSE HOLLOW DAM	8646	03	BELL	31 2	97 32W	706	08	08	08	C H	U S CORPS OF ENGINEERS
STOCKDALE 4 N	8658	07	WILSON	29 18	97 58W	475		07		H	ANDREW KORUS
STRATFORD	8692	01	SHERMAN	36 21	102 5W	3691	07	07			BILL ROSS
STRAWN 8 NNE	8696	03	PALO PINTO	32 40	98 28W	1181		07		H	MRS FRANCIS SHARP
SUGAR LAND	8728	08	FORT BEND	29 37	95 38W	82	08	08		H	MIKE JACKSON
SULPHUR SPRINGS	8743	04	HOPKINS	33 9	95 38W	495	07	07		C H	CITY OF SULPHUR SPRINGS
TAHOKA	8818	01	LYNN	33 10	101 49W	3120	07	07			CLARK HANEY WELLS
TAYLOR	8861	03	WILLIAMSON	30 34	97 25W	565	07	07		H	HAYWOOD STANFORD JR
TAYLOR RANCH	8863	06	SAN SABA	30 58	98 56W	2003		08		H	DORIS TAYLOR
TEAGUE RANCH	8877	06	GILLESPIE	30 26	98 49W	1630		07		H	MRS HELEN T TEAGUE
TELEGRAPH	8897	06	KIMBLE	30 21	99 54W	1751		08		H	JUNE G HOOKS
TEMPLE	8910	03	BELL	31 5	97 19W	635	18	07		H	CITY OF TEMPLE
TERRELL	8929	03	KAUFMAN	32 45	96 17W	510		07		H	FINIS G EPPLER
TEXARKANA	8942	04	BOWIE	33 25	94 5W	390	08	08		C H	TEXARKANA WATER UTILITIE
THOMPSONS 3 WSW	8996	08	FORT BEND	29 29	95 38W	72	08	08	08	C H	HOUSTON LIGHT & POWER
THORNDALE	9001	03	MILAM	30 37	97 13W	468		07		H	DAVID F WESTERMAN
THORNTON 1 SSE	9004	03	LIMESTONE	31 23	96 34W	475		07		H	MIKE NANCE
THREE RIVERS 8 NE	9007	09	LIVE OAK	28 35	98 8W	250		08		H	RUTH BLASCHKE
THROCKMORTON	9014	03	THROCKMORTON	33 11	99 11W	1440	08	08		H	RUFUS EARL WILSON
TILDEN 4 SSE	9031	09	MCMULLEN	28 25	98 32W	345	08	08		H	TRANSCONTINENTAL GAS CO
TOLEDO BEND DAM	9068	04	NEWTON	31 11	93 34W	190	08	08		H	SABINE RIVER AUTH TEXAS
TOMBALL	9076	08	HARRIS	30 6	95 37W	210		07		H	JOE EARL THOMAS
TORNILLO 2 SSE	9088	05	EL PASO	31 25	106 5W	3526	18	07		H	HAROLD IVEY
TOW	9099	06	LLANO	30 53	98 28W	1030		07		H	KENNETH MILAM
TOWN BLUFF DAM	9101	04	TYLER	30 48	94 11W	214	08	08	08	H	CORPS OF ENGINEERS
TRENT 2 SSW	9122	02	TAYLOR	32 28	100 8W	1925		08			LAYNE WELLS
TRENTON	9125	03	FANNIN	33 26	96 20W	764		07		H	GRADY S VINCENT
TRINIDAD POWER PLANT	9137	04	HENDERSON	32 8	96 6W	292		07			INACTIVE 05/31/90
TROY	9153	03	BELL	31 12	97 18W	700		08		H	JACK E THOMPSON
TRUSCOTT 2 NW	9163	02	KNOX	33 46	99 50W	1510	08	08		C H	USA CORPS OF ENGINEERS
TULIA	9175	01	SWISHER	34 32	101 46W	3470	07	07		H	GLEN AMBURN
TURKEY	9191	02	HALL	34 24	100 54W	2340	18	18		H	G R WEDGE
TYLER	9207	04	SMITH	32 20	95 16W	590	08	08		H	ELDON W LYLE
UMBARGER	9224	01	RANDALL	34 57	102 6W	3746		07		H	ROBERT FRIEMEL
UTOPIA	9260	06	UVALDE	29 37	99 31W	1425		08		H	E E UMLANG
UVALDE RESEARCH CENTER	9268	06	UVALDE	29 13	99 45W	915	08	08		G	TEXAS A&M RESEARCH CENTR
VALENTINE	9270	05	JEFF DAVIS	30 34	104 29W	4430	20	20		C H	ROY KELLEY
VALENTINE 10 WSW	9275	05	PRESIDIO	30 30	104 38W	4420		07		H	CLAY E MILLER JR
VALLEY VIEW	9286	03	COOKE	33 29	97 10W	725		07		H	SLOAN FORTENBERRY
VAN HORN	9295	05	CULBERSON	31 4	104 47W	3955	07	07			LARRY D SIMPSON
VANDERPOOL	9311	06	BANDERA	29 45	99 34W	1601		07		H	J KENNETH LEIGHTON
VERNON 4 S	9346	02	WILBARGER	34 5	99 18W	1202	08	08			VERNON CENTER
VICTORIA 9 ESE	9360	08	VICTORIA	28 45	96 54W	70				G	EDWIN NEISSER
R VICTORIA WSO	9364	08	VICTORIA	28 51	96 55W	104	MID	MID		C H J	NATIONAL WEATHER SERVICE
VICTORIA CP&L	9365	08	VICTORIA	28 48	97 1W	29		07		H	CENTRAL POWER & LIGHT CO
WACO DAM	9417	03	MCLENNAN	31 36	97 13W	495	08	08	08	C H	U S CORPS OF ENGINEERS
R WACO WSO AP	9419	03	MCLENNAN	31 37	97 13W	500	MID	MID		C G H J	NATL WEATHER SERVICE
WAELDER 7 S	9424	07	GONZALES	29 36	97 19W	342		07		H	MRS EDITH HARRIS
WALLER 3 SSW	9448	04	WALLER	30 1	95 56W	143		07		H	ODELL DAVIS
WASHINGTON STATE PARK	9491	07	WASHINGTON	30 20	96 9W	215	08	08		C H	WILBERT T SCAGGS
WATER VALLEY	9499	06	TOM GREEN	31 40	100 43W	2120	08	08		C H	C G PARSONS
WATER VALLEY 11 NNE	9501	06	COKE	31 49	100 38W	2455		07		H	FRED H MC CABE JR
WATSON	9504	06	BURNET	30 56	98 1W	1005		07		H	JOAN M SMITH
WAXAHACHIE	9522	03	ELLIS	32 25	96 51W	630	17	07			WAXAHATCHIE FIRE STN 2

SEE REFERENCE NOTES FOLLOWING STATION INDEX

STATION INDEX

STATION	INDEX NO.	DIVISION	COUNTY	LATITUDE	LONGITUDE	ELEVATION (IN FEET)	OBSERVATION TIME AND TABLES LOCAL STD TIME TEMP	PRECIP	EVAP	SPECIAL (SEE NOTES)	OBSERVER
WEATHERFORD	9532	03	PARKER	32 46	97 49W	1065	07	07		C H	FREDDIE H POTTER
WELDER W'LIFE FOUNDATI	9559	07	SAN PATRICIO	28 6	97 25W	50	08	08		H	WELDER WILDLIFE FNDTN
WELLINGTON	9565	02	COLLINGSWORT	34 50	100 13W	2040	18	18		C H	TOMMY HUDSON
WESLACO 2 E	9588	10	HIDALGO	26 9	97 58W	75	08	08	08	C G H	AGRI RESEARCH CENTER
WHARTON	9655	08	WHARTON	29 19	96 6W	111		08		H	GEORGE L SCHEEL
WHARTON 2 S	9657	08	WHARTON	29 18	96 5W	88				G	WHARTON JR COLLEGE
WHEELER	9662	02	WHEELER	35 26	100 17W	2496		07			LOUIS STAS
WHITNEY DAM	9715	03	BOSQUE	31 51	97 22W	574	08	08	08	C H	CORPS OF ENGINEERS
WHITSETT	9717	09	LIVE OAK	28 38	98 17W	224		07		H	H E ELLIOTT
WICHITA FALLS WSO R	9729	02	WICHITA	33 58	98 29W	994	MID	MID		C H J	NATL WEATHER SERVICE
WILLS POINT	9800	04	VAN ZANDT	32 42	96 1W	522	07	07		H	B G MARTIN
WIMBERLEY 2	9815	07	HAYS	29 59	98 3W	842		07		C H	MARTHA F MATHES
WINK FAA AIRPORT	9830	05	WINKLER	31 47	103 12W	2812	18	18		H	FAA
WINNSBORO 6 SW	9836	04	WOOD	32 53	95 20W	429		08		H	CLAUDINE WOODARD
WINTERS 1 NNE	9847	02	RUNNELS	31 58	99 57W	1860	18	18		H	ROY O RICE
WOLFE CITY	9859	03	HUNT	33 22	96 4W	660		07		H	MARION W MC WHIRTER
WOODSON	9893	03	THROCKMORTON	33 1	99 3W	1263		07		C H	ROY B OLIVER
WOODVILLE	9898	04	TYLER	30 45	94 26W	300		07		H	RADIO STATION KVLL
WRIGHT PATMAN DAM & LA	9916	04	CASS	33 18	94 10W	282	08	08	08	C H	U S CORPS OF ENGINEERS
YOAKUM	9952	07	LAVACA	29 17	97 8W	325	07	07		H	TEXAS A&M UNIVERSITY
YORKTOWN	9953	07	DE WITT	28 59	97 30W	260		08			GUY B NOBLES
YSLETA	9966	05	EL PASO	31 42	106 19W	3670	08	08	08	H	EL PASO CO WTR IMPROVE
ZAPATA 3 SW	9976	09	ZAPATA	26 53	99 18W	320	07	07		C H	ROBERT HEATH

SEE REFERENCE NOTES FOLLOWING STATION INDEX

REFERENCE NOTES

DEFINITIONS

STATION NAMES: Name of the city, town or locality. Figures and letters following the station names indicate the distance in miles and direction from the post office or town community center.

DIVISIONS: Areas within a state of similar climatological characteristics. Division averages are calculated using data from stations that record both temperature and precipitation (ie: not precipitation alone).

NORMALS: The average value of the meteorological element over a time period. Effective 1 January 1983, the averaging period is 1951 to 1980. The normals for National Weather Service localities have been adjusted so as to be representative for the current observation site.

MONTHLY DEGREE DAY TOTALS: One heating (cooling) degree day is accumulated for each whole degree that the daily mean temperature is BELOW (ABOVE) 65 degrees Fahrenheit.

PRECIPITATION: Values shown in hundredths of inches are water equivalent totals, i.e. total of liquid and melted frozen precipitation. In the "MONTHLY SUMMARIZED DATA" table the total snow and sleet values shown in tenths of inches are unmelted amounts. The max. depth on ground values of snow and sleet shown in whole inches are cumulative unmelted amounts. The no. of days with .10, .50, 1.00 or more refers to water equivalents.

TEMPERATURE: Original and edited temperature values are given in the Daily Temperature Table. Edited values are produced when an original value is missing or when surrounding stations indicate a suspect original value. When a line labeled OBS is present and contains either a daily temperature (suspect) or *** (missing), the temperature appearing directly above, on the line labeled MAX or MIN, is an edited value. Summary temperature information (averages, departures, extremes, monthly degree day totals) is based on the values labeled MAX/MIN.

WIND: (As shown in "Evaporation and Wind" table) The total wind movement in miles over the evaporation pan as determined by an anemometer recorder located 6-8 inches above the pan.

SYMBOLS AND LETTERS USED IN THE STATION INDEX TABLE

- # Thermometers located in a rooftop shelter.
- // Rain Gage equipped with a windshield.
- AR Observation made "after rain" has occurred.
- C Station is equipped with recording rain gage (R) but values in this bulletin are from a non-recording rain gage unless indicated by an R.
- G Observations appear in "Soil Temperatures" table.
- H Observations appear in "Snowfall and Snow on Ground" table.
- J Station also published as a Local Climatological Data publication.
- MID Observation time is midnight.
- MO Rain gage read once monthly, usually the last day.
- OC Rain gage readings vary from a few weeks to several months.
- R Amounts from recording rain gage.
- SR Observation time near sunrise.
- SS Observation time near sunset.
- VAR Observation time varies.
- WI Rain gage read weekly or irregularly.
- WM Rain gage read weekly and last day of month.

SYMBOLS AND LETTERS USED IN THE DATA TABLES

(DAILY DATA ARE FOR THE 24 HOURS IMMEDIATELY PRECEDING OBSERVATION TIME.)

BLANK entries in the "Monthly Summarized Data" table indicate no record.
BLANK entries in the "Daily Precipitation" and "Snowfall and Snow on Ground" tables indicate zero.
BLANK entries in the "Daily Temperature" table indicate a missing record where an edited value could not be determined. (See *** below)

- \- No record. Data not recorded, determined unreliable by quality control checks, or not received in time for publication.
- \+ Precipitation or temperature extremes occurred on one or more previous dates during the month.
- *** Missing original temperature which has been estimated during edit.
- * Rain gage not read. Precipitation is included in the amount following the asterisks. Time distribution not known. A * preceding the monthly total indicates precipitation amount is being carried forward to next months total, and may include amounts from the previous month(s).
- // Rain gage equipped with a windshield.
- A Amount of precipitation is the total of observer's entries for the current month. It may include precipitation that occurred during the previous month. Refer to earlier bulletin to determine date of last reading. (HAWAII stations)
- B Adjusted monthly value (estimated), (1-7 missing values for wind and evaporation).
- M Insufficient or partial data. M is appended to average and/or total values computed with 1-9 daily values missing. M appears alone if 10 or more daily values are missing, (8 or more for wind and evaporation).
- R Amounts from recording rain gage.
- T Trace. An amount too small to measure.
- V Includes total for previous month(s). (See * above)

Seasonal Tables: Monthly and seasonal snowfall and heating degree days for the 12 months ending with the June data are published in the July issue of this bulletin. Cooling degree days for the calendar year are published in the "Climatological Data Annual Summary".

The graphic displays appearing in this publication were first produced for the January 1987 data month. The types of graphs and the information they portray may vary from month to month and from state to state in order to highlight climatic features of state, regional, and seasonal interest. Some graphs present information for "clusters". A cluster is a group of up to four (4) adjacent divisions that comprise an area of similar climate.

Information concerning the history of changes in locations, exposure, etc. of substations is kept on file at the National Climatic Data Center. Historical information for regular National Weather Service Offices may be obtained from the "Local Climatological Data " annual publication. The contents of this publication may be reprinted or otherwise used freely, with proper credit to the National Climatic Data Center. The data are also available in digital form on magnetic tape and diskette.

SUBSCRIPTION, PRICE AND ORDERING INFORMATION AVAILABLE FROM:

NATIONAL CLIMATIC DATA CENTER
FEDERAL BUILDING
ASHEVILLE, NC 28801-2696

USCOMM-NOAA-ASHEVILLE, N.C. OCTOBER 1991-1275

CUMULATIVE 6 MONTHS PRECIPITATION DEPARTURE FROM
INDIVIDUAL STATION NORMALS (1951–1980)
FOR PERIOD ENDING OCTOBER 1991
TEXAS

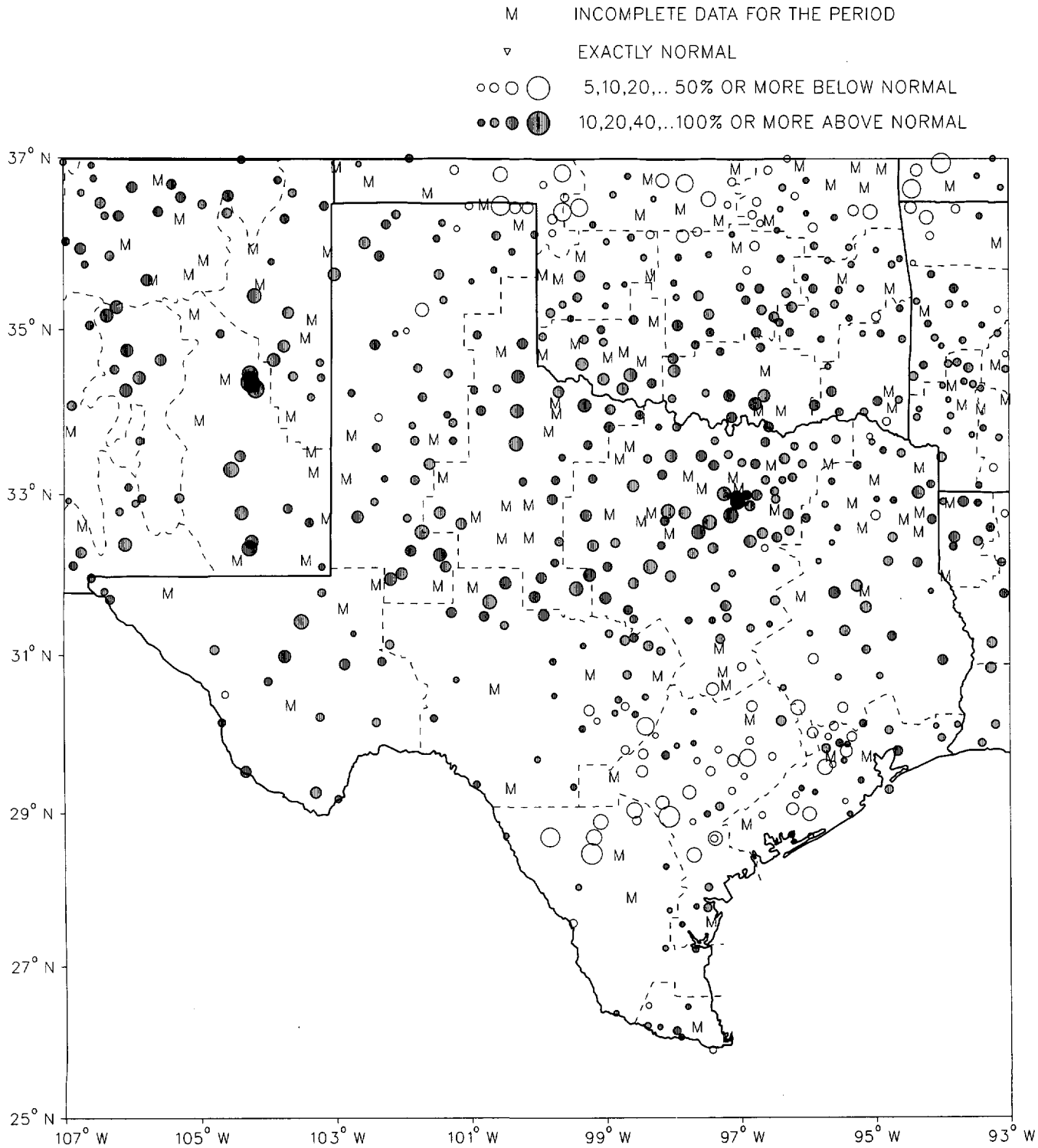

CIRCLE DIAMETER IS PROPORTIONAL TO DEPARTURE ON A CONTINUOUS SCALE

SIX MONTH CUMULATIVE PRECIPITATION
DIVISIONAL TOTALS AND DEPARTURES FROM NORMAL (1951–1980)
OCTOBER 1991

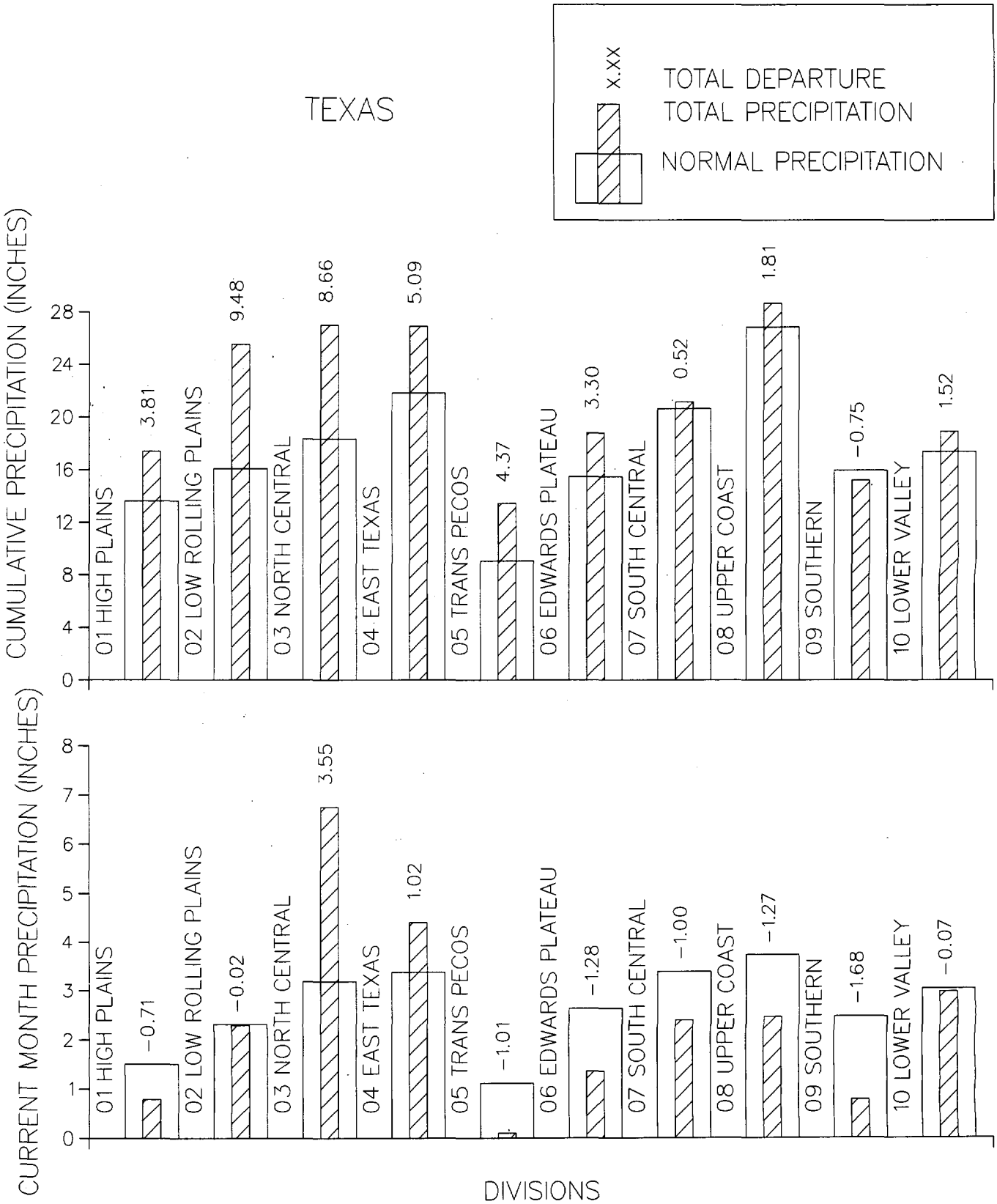

MONTHLY PRECIPITATION DEPARTURE FROM
THE DIVISIONAL AVERAGE FOR
OCTOBER 1991
TEXAS

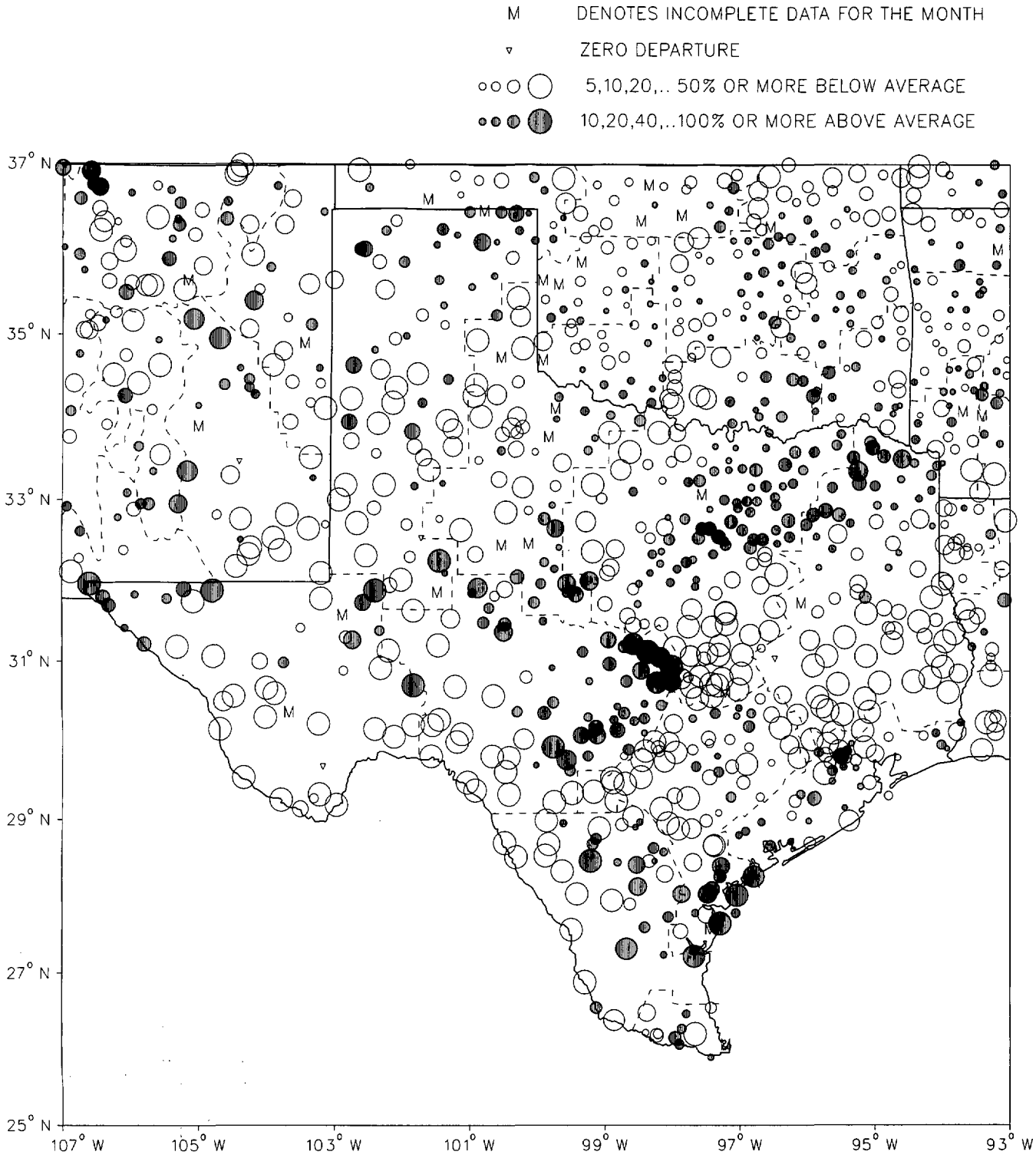

CIRCLE DIAMETER IS PROPORTIONAL TO DEPARTURE ON A CONTINUOUS SCALE

MEAN MONTHLY TEMPERATURE DEPARTURES FROM
THE DIVISIONAL AVERAGE FOR
OCTOBER 1991
TEXAS

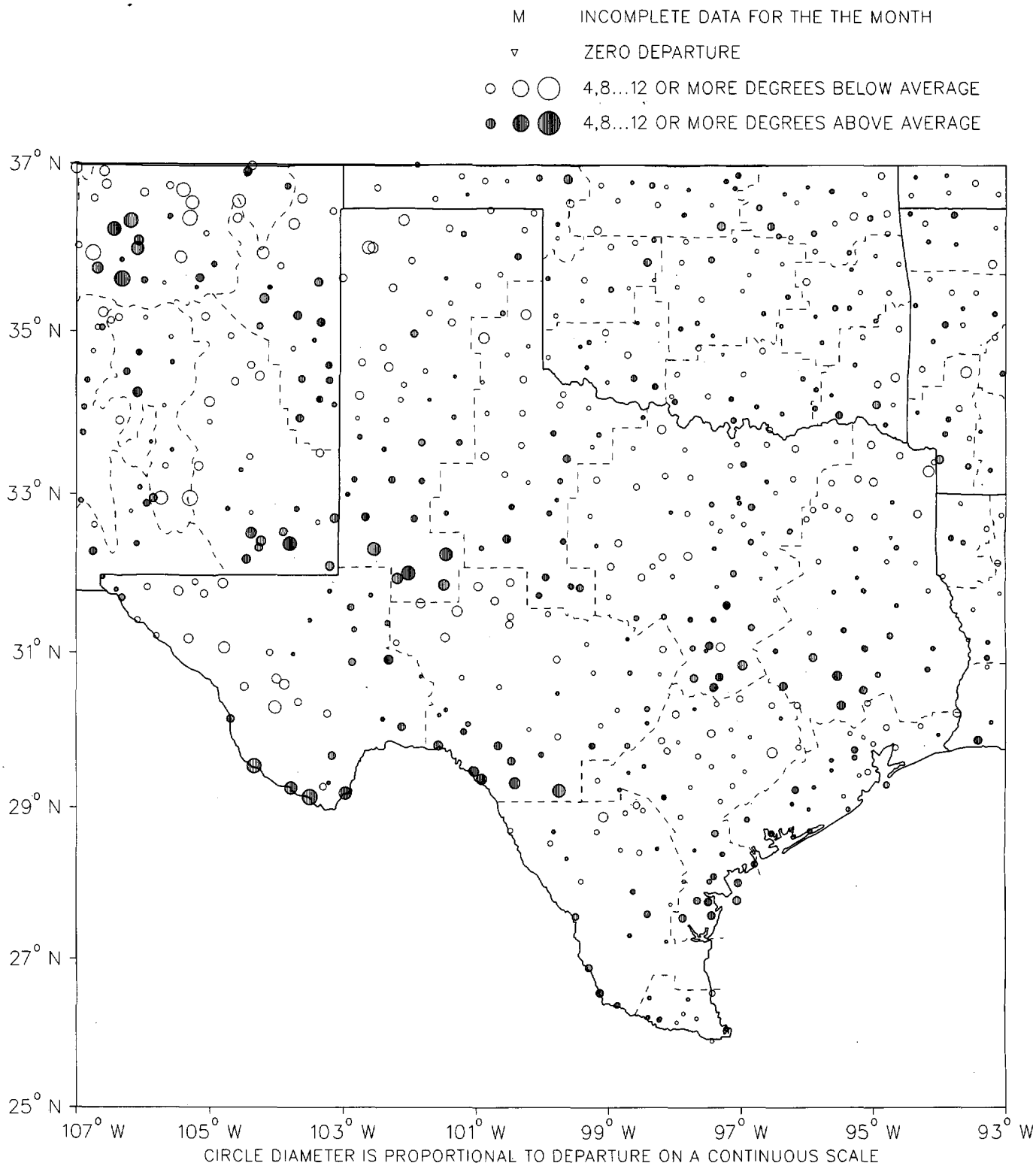

CIRCLE DIAMETER IS PROPORTIONAL TO DEPARTURE ON A CONTINUOUS SCALE

MEAN MONTHLY PRECIPITATION FOR
THE MONTH OF: OCTOBER
THE PERIOD OF: 1931 – 1991
TEXAS

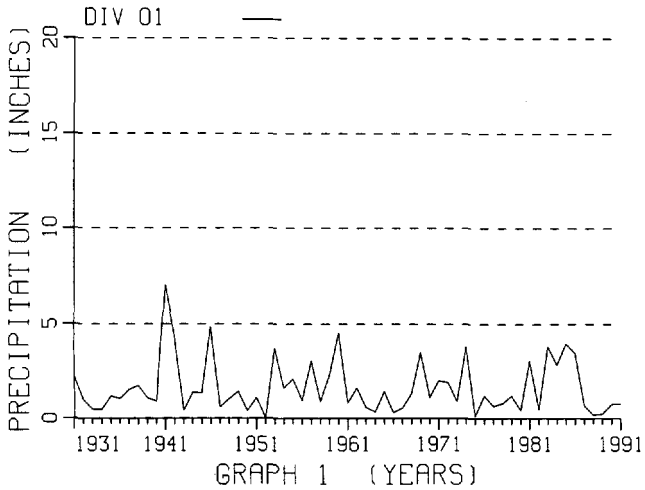

GRAPH 1 (YEARS)

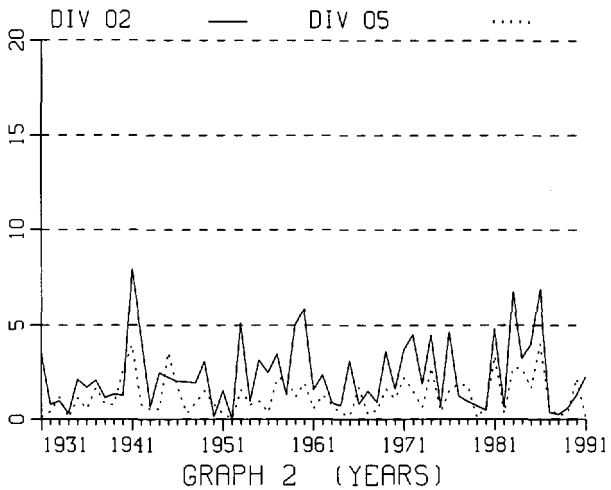

GRAPH 2 (YEARS)

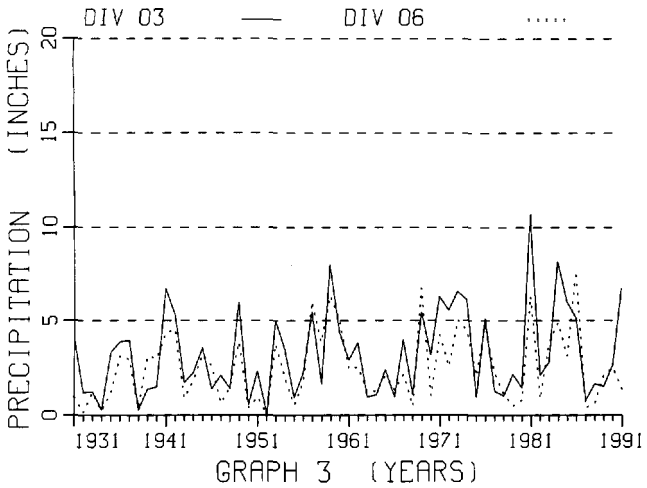

GRAPH 3 (YEARS)

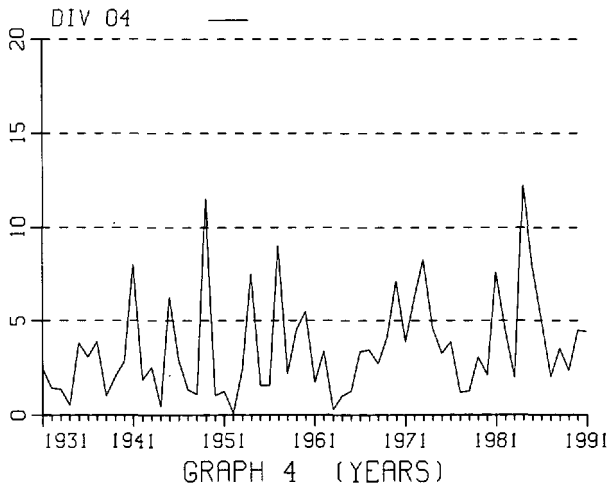

GRAPH 4 (YEARS)

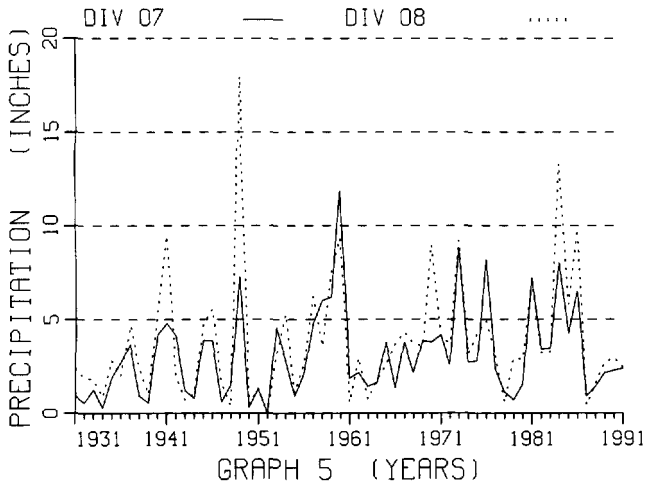

GRAPH 5 (YEARS)

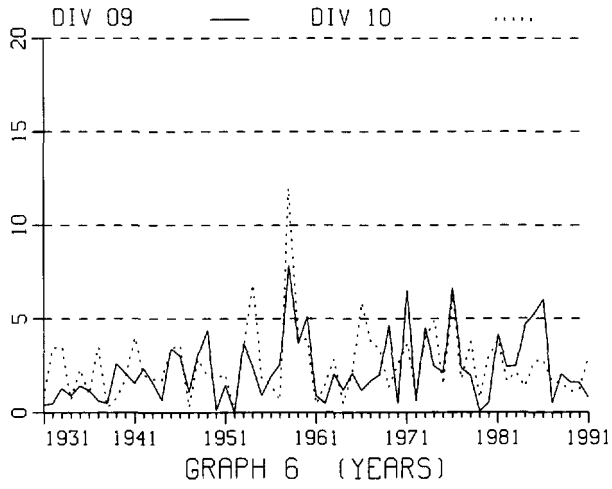

GRAPH 6 (YEARS)

MEAN MONTHLY TEMPERATURES FOR
THE MONTH OF: OCTOBER
THE PERIOD OF: 1931 – 1991
TEXAS

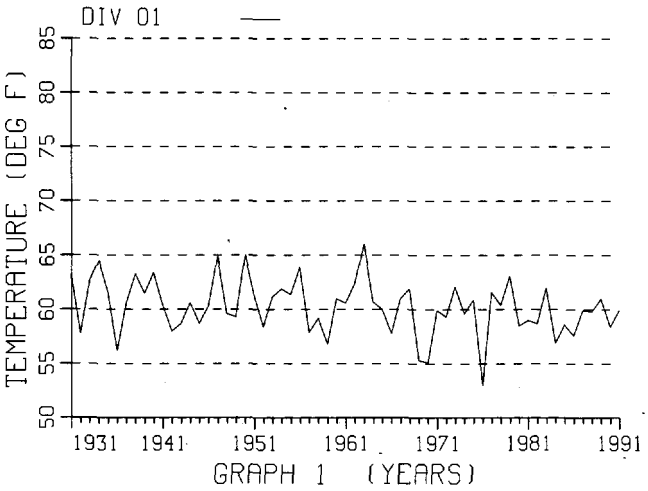

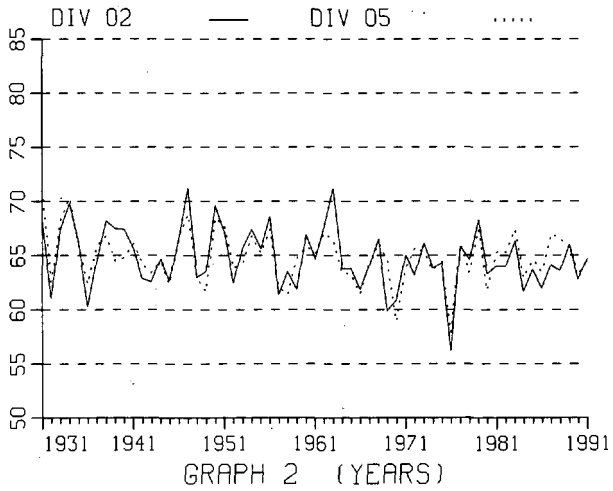

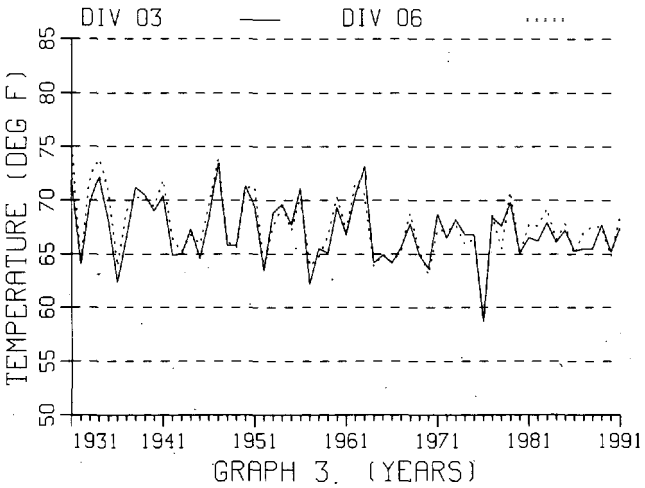

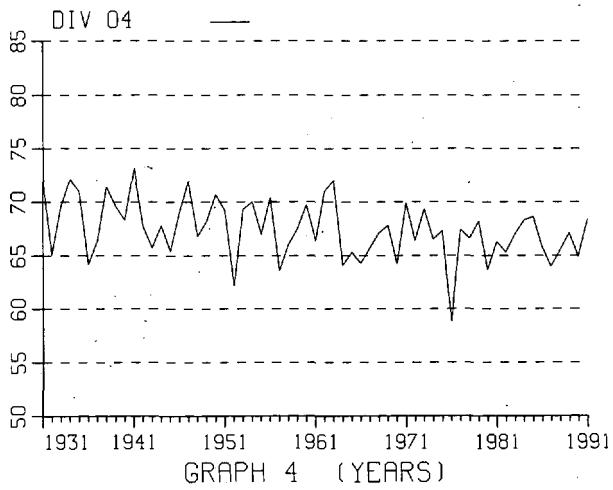

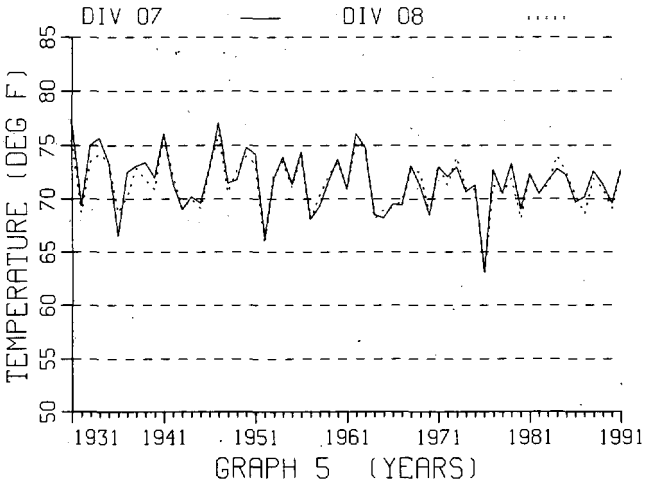

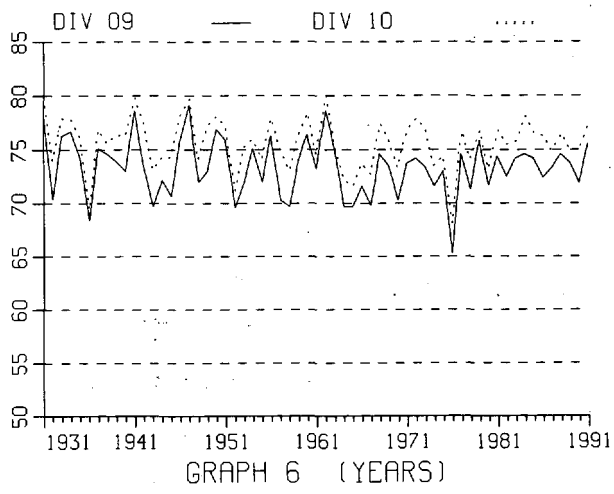

NOTE: Special Weather summaries are provided by state climatologists or other qualified agencies. Specific values in this summary may be based on preliminary and/or supplementary data. Hence, some information in the narrative may differ from the final official values that appear on the data pages. These summaries are not included in the depository library copies of the CD bulletin.

T E X A S - O C T O B E R 1 9 9 1

SPECIAL WEATHER SUMMARY

John F. Griffiths
State Climatologist
and
James A. Nelson, Jr.
Graduate Assistant
Office of the Texas State Climatologist
Dept. of Meteorology
Texas A&M University
College Station, TX 77843-3150

As a cold front made it way into State by the 4th, the 1st through the 5th was marked by periods of heavy thunderstorms. Bryan/College Station (Brazos) received 1.11 inches of rainfall on the 1st, while Brownsville received 2.80 inches on the 5th. Maximum temperatures slipped from the mid 80s to the mid 60s to upper 70s. Minimum temperatures fell into the 40s and 50s throughout the western two-thirds of the State.

The 6th through the 13th was characterized by rebounding temperatures and dry weather. Maximum temperatures recovered from the mid 70s on the 6th to the low to mid 90s by the 13th. Minimum temperatures rose from the 40s and 50s to the upper 50s and lower 60s during this same period.

The 14th through the 24th experienced two mild and dry cold fronts that moved through the State. Maximum temperatures were predominatly in the 80s, except immediately after the passage of a cold front. Minimum temperatures ranged from the mid 40s to the upper 60s during this period.

As an area of Low Pressure began to develop over Oklahoma on the 25th, cool air dropped into the northern panhandle while moisture was streaming north from the Gulf of Mexico. This system brought maximum temperatures into the 70s in the western half of the State while the eastern half was experiencing record heat and humid conditions. Precipitation was heavy from Wichita Falls (Wichita) to Texarkana (Bowie). Dallas-Fort Worth (Tarrant) received over 4

inches of rainfall in a three-day period.

As a winter-like storm moved through the plains, heavy rains continued throughout the State along a strong cold front. Heavy rains were the cause of several deaths and extensive flooding in north Texas and damage to 8,000 acres of cotton near Winters (Runnels). Temperatures began to plummet with the rapid advance of the cold front on the 29th. Up to 5 inches of snow fell in the Panhandle. Two deaths were directly attributed to the icy conditions. Record low temperatures were set in Amarillo (Potter), Lubbock (Lubbock), and Midland (Midland) as the month came to an end.

Agricultural Weather Highlights

A series of very strong surges the last week of the month associated with a vigorous winter-like storm system brought the 1991 growing season to an end across much of west Texas and the low rolling plains. Warm temperatures earlier in the month has aided cotton development in these areas. While most growers had hoped the warm weather would persist, producers with early cotton welcomed the hard freeze to aid defoliating the crop prior to harvest.

The storm system brought good to excessive rains to much of the eastern two-thirds of the State. Moisture shortages had plagued many areas during the month, hampering small grain growth. Some replanting will likely be needed due to ponding or washout of seedlings. In addition, some replanting will be necessary in the Panhandle as the extreme cold there damaged moisture-stressed plants.

Livestock faced severe cold stress conditions at month's end southward into central and south-central Texas.

Michael S. Flynn (Meteorologist in Charge)
NWS/SW Ag Weather Service Center
College Station, Texas 77843

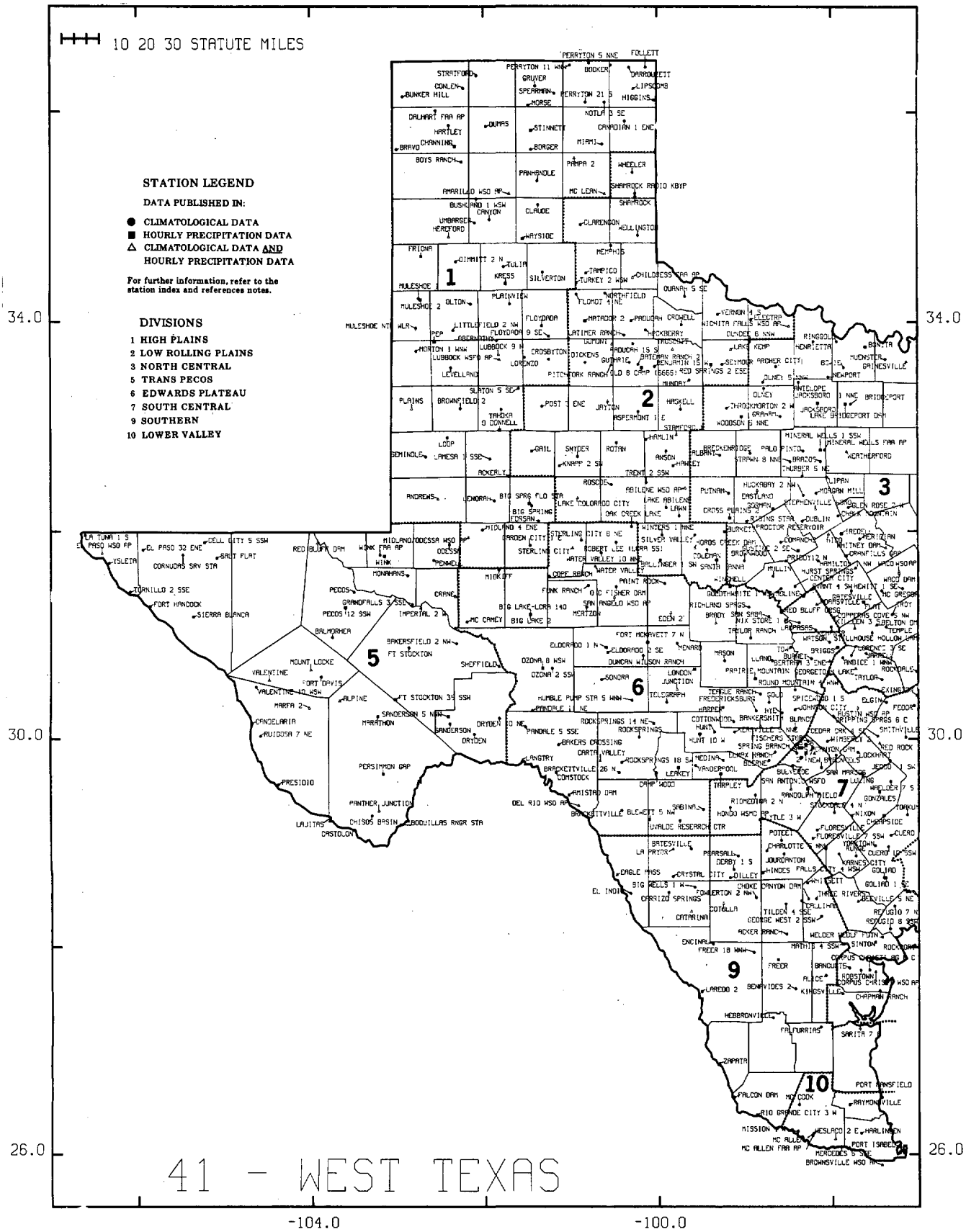
10 20 30 STATUTE MILES
STATION LEGEND
DATA PUBLISHED IN:
● CLIMATOLOGICAL DATA
■ HOURLY PRECIPITATION DATA
△ CLIMATOLOGICAL DATA AND HOURLY PRECIPITATION DATA
For further information, refer to the station index and references notes.
DIVISIONS
1 HIGH PLAINS
2 LOW ROLLING PLAINS
3 NORTH CENTRAL
5 TRANS PECOS
6 EDWARDS PLATEAU
7 SOUTH CENTRAL
9 SOUTHERN
10 LOWER VALLEY
34.0
30.0
26.0
-104.0
-100.0
41 - WEST TEXAS

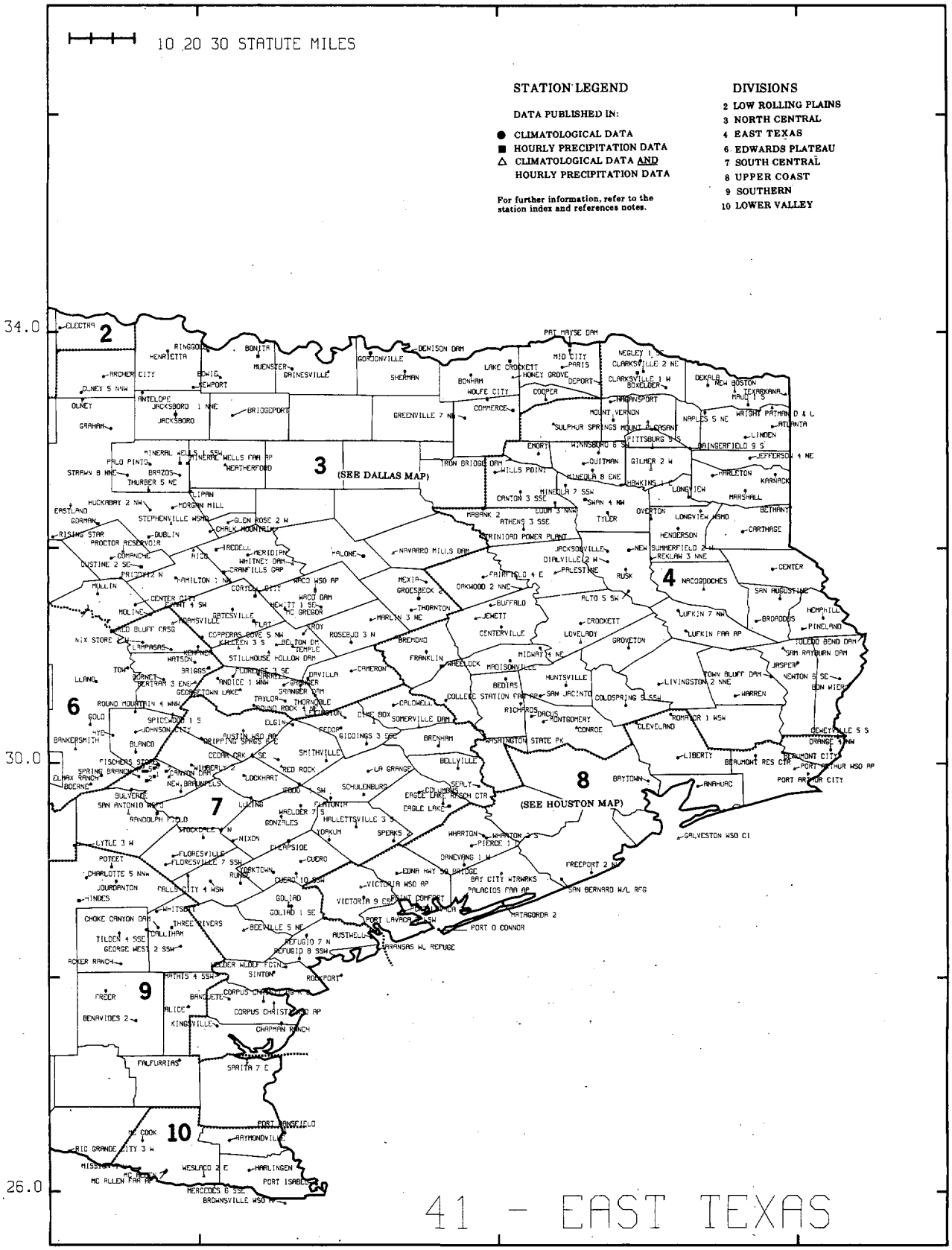
10 20 30 STATUTE MILES
STATION LEGEND
DATA PUBLISHED IN:
CLIMATOLOGICAL DATA
HOURLY PRECIPITATION DATA
CLIMATOLOGICAL DATA AND HOURLY PRECIPITATION DATA
For further information, refer to the station index and references notes.
DIVISIONS
2 LOW ROLLING PLAINS
3 NORTH CENTRAL
4 EAST TEXAS
6 EDWARDS PLATEAU
7 SOUTH CENTRAL
8 UPPER COAST
9 SOUTHERN
10 LOWER VALLEY
(SEE DALLAS MAP)
(SEE HOUSTON MAP)
34.0
30.0
26.0
-96.0
41 - EAST TEXAS

DALLAS

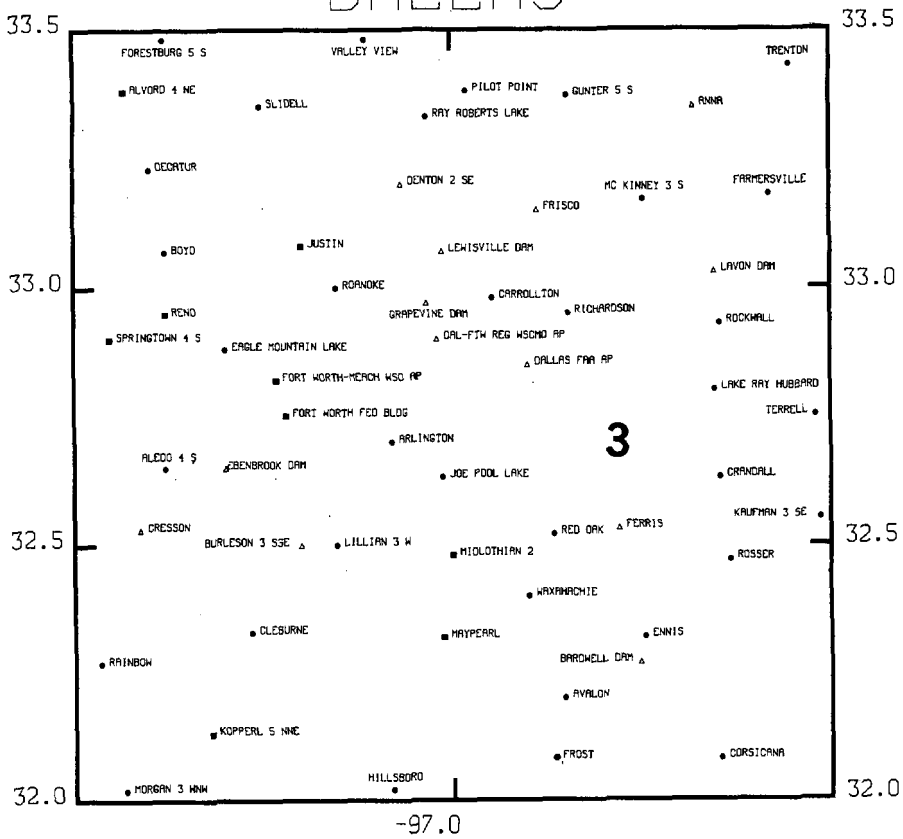

HOUSTON

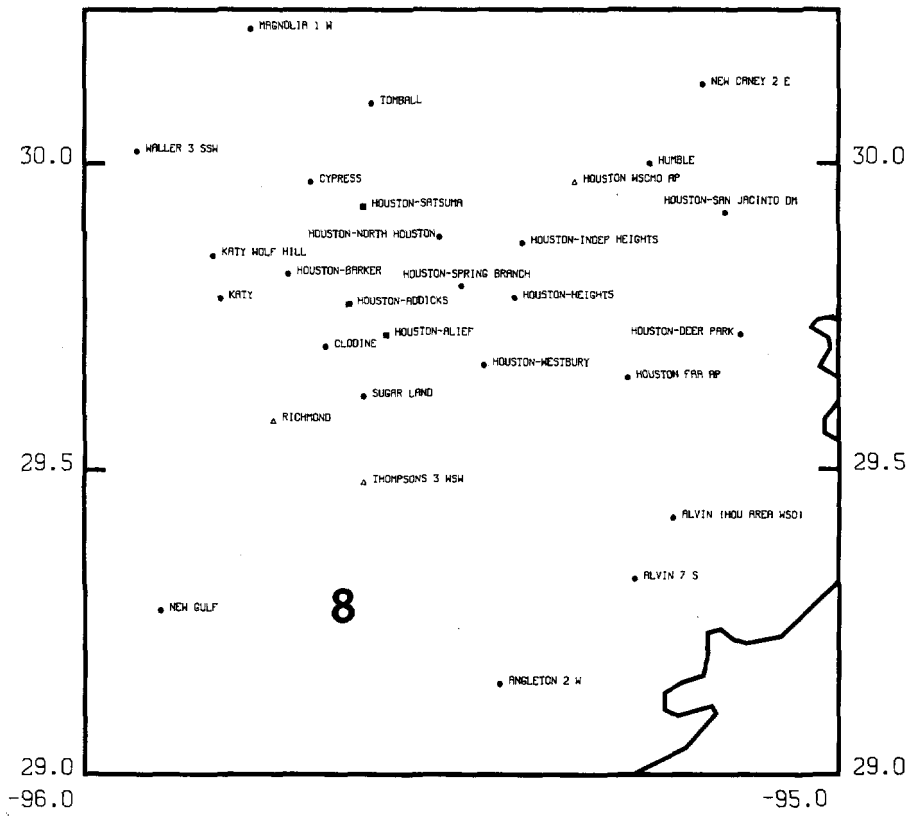

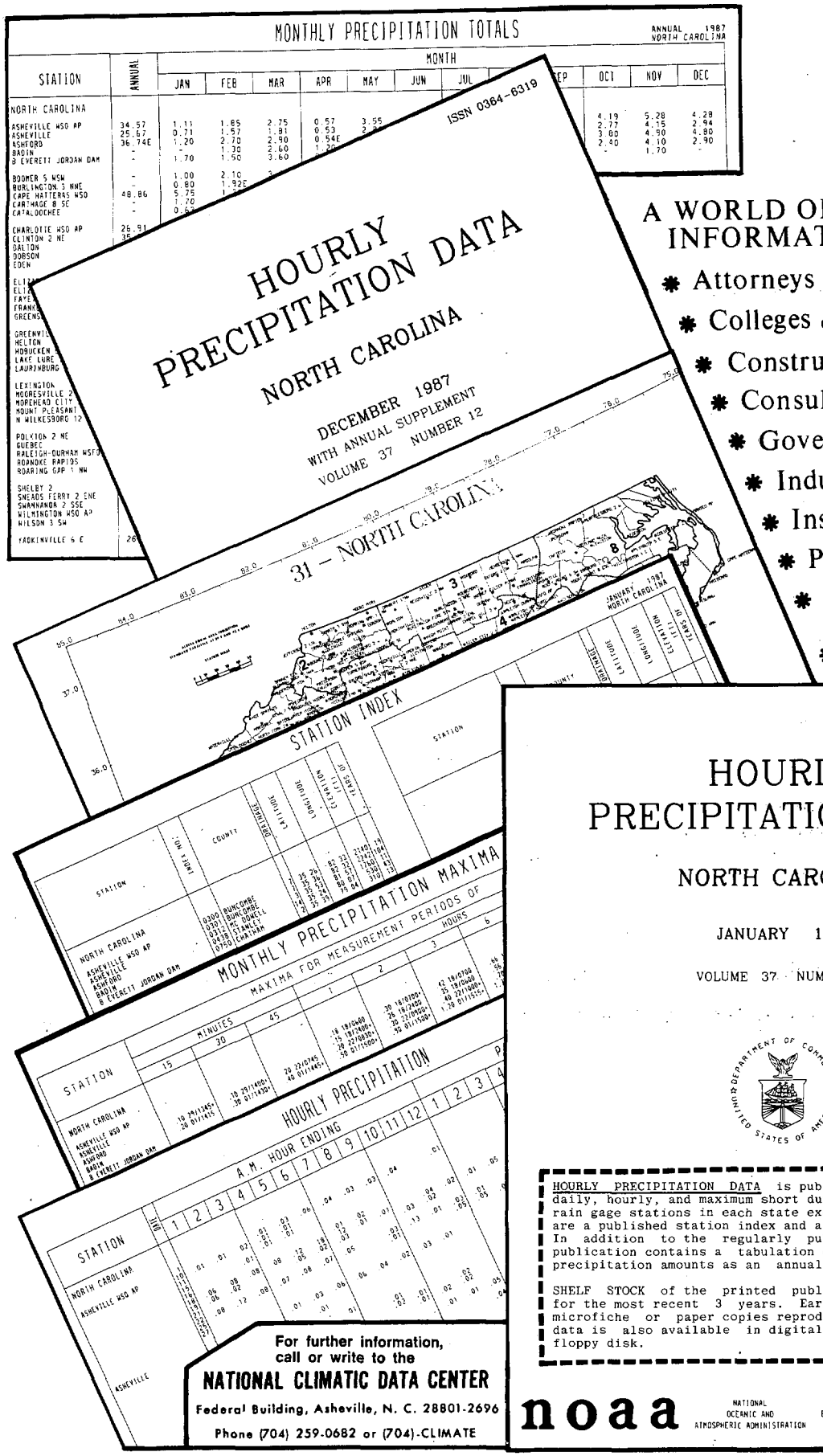

A WORLD OF CLIMATIC INFORMATION FOR . . . .

- Attorneys
- Colleges & Universities
- Construction
- Consultants
- Governmental Agencies
- Industry
- Insurance Companies
- Public Utilities
- Research & Development
- Energy

ISSN 0364-6319

HOURLY PRECIPITATION DATA

NORTH CAROLINA

JANUARY 1987

VOLUME 37 NUMBER 1

HOURLY PRECIPITATION DATA is published monthly and presents daily, hourly, and maximum short duration data for recording rain gage stations in each state except Alaska. Also included are a published station index and a locator map for the state. In addition to the regularly published data, the December publication contains a tabulation of monthly and annual total precipitation amounts as an annual supplement.

SHELF STOCK of the printed publication is maintained only for the most recent 3 years. Earlier years are available on microfiche or paper copies reproduced from microfiche. The data is also available in digital form - on magnetic tape or floppy disk.

noaa
NATIONAL OCEANIC AND ATMOSPHERIC ADMINISTRATION
NATIONAL ENVIRONMENTAL SATELLITE, DATA AND INFORMATION SERVICE
NATIONAL CLIMATIC DATA CENTER ASHEVILLE, NORTH CAROLINA

CD
VALIDATED BY:

Gloria Anderson
Betty Edstrom
Rudy Kittel
Joyce Morgan
Beulah Taylor

Grant Goodge - Chief
Quality Control

DEPARTMENT OF COMMERCE
National Oceanic and Atmospheric Administration
National Environmental Satellite, Data, and Information Service
National Climatic Data Center
Federal Building
Asheville NC 28801

BULK RATE
POSTAGE & FEES PAID
United States Department Of Commerce
NOAA Permit No. G - 19

To change your address, please return a copy of the mailing label along with your new address.

"FORWARDING AND RETURN POSTAGE GUARANTEED - ADDRESS CORRECTION REQUESTED"