U. S. DEPARTMENT OF COMMERCE
LUTHER H. HODGES, Secretary
WEATHER BUREAU
F. W. REICHELDERFER, Chief

In Cooperation With
DEPARTMENT OF WATER RESOURCES
STATE OF CALIFORNIA

CLIMATOLOGICAL DATA

CALIFORNIA

JULY 1962
Volume 66 No. 7

ASHEVILLE: 1962

CALIFORNIA - JULY 1962

Temperature: During the month of July there were only a few reporting stations that experienced above normal temperature readings for the month. Averages for all divisions were below normal, ranging from -0.4° in the Sacramento Drainage to -2.4° in the South Coast Drainage. The office in downtown San Francisco experienced the coldest July since 1901 and the third coldest in records that go back to 1871. Sacramento reported only 4 days during the two months of June and July with temperatures of 100° or higher, compared with 12 days, 15 days, and 17 days for the same period in the last three years. At Santa Maria there was only one day during the month with above normal temperatures, and Burbank set new low records for maximum temperature readings on the 13th, 14th, and 15th.

Precipitation: Precipitation for the month was lighter than normal over most of the State. Only in the Northeast Interior Basins and in the San Joaquin Drainage did precipitation totals average greater than normal. Large areas within the State received no precipitation during the period. Sunshine was abundant, Red Bluff reporting 98 percent of possible for the month, Sacramento 100 percent of possible, and Fresno 99 percent of possible.

Storms: Lightning on the 11th and 12th was responsible for more than 150 forest and brush fires and the loss of at least one home in the northern and central California area. The same storm brought snow at higher elevations, and closed some summer camps for periods of up to one week.

C. Robert Elford
Weather Bureau State Climatologist
557 Federal Office Building
50 Fulton Street
San Francisco 2, California

MONTHLY EXTREMES

Highest Temperature 117° on the 27th+ at Death Valley.

Lowest Temperature 23° on the 13th at White Mountain 2.

Greatest Total Precipitation 1.97 inches at White Mountain 1.

Least Total Precipitation 0.00 at 433 stations.

Greatest One-day Precipitation 1.32 inches on the 12th at Clear Creek.

Greatest Total Snowfall 14.0 inches at White Mountain 2.

Deepest Snow on Ground 8 inches on the 13th at White Mountain 2.

CLIMATOLOGICAL DATA

CALIFORNIA
JULY 1962

Station	Temperature: Average Maximum	Average Minimum	Average	Departure From Normal	Highest	Date	Lowest	Date	Degree Days	No. of Days: Max. 90° or Above	Max. 32° or Below	Min. 32° or Below	Min. 0° or Below	Precipitation: Total	Departure From Normal	Greatest Day	Date	Snow, Sleet: Total	Max. Depth on Ground	Date	No. of Days: .10 or More	.50 or More	1.00 or More
NORTH COAST DRAINAGE																							
ALDERPOINT	90.9	50.6	70.8		106	27+	42	2	9	15	0	0	0	T		T	13	.0	0		0	0	0
ANGWIN PAC UNION COL	87.5	53.3	70.4		97	21	46	18+	3	8	0	0	0	.00		.00		.0	0		0	0	0
BIG BAR RS	99.6	50.4	75.0		112	28	44	13+	0	30	0	0	0	.03		.02	30	.0	0		0	0	0
CALLAHAN RS	92.8	45.8	69.3		101	27+	38	2	10	20	0	0	0	.10		.10	24	.0	0		1	0	0
CECILVILLE SAWYER	90.8	46.1	68.5		100	27+	38	1	20	19	0	0	0	.19		.10	11	.0	0		1	0	0
CLOVERDALE 3 SSE	89.1	50.5	69.8	- 3.1	103	22	47	23+	3	15	0	0	0	T	- .03	T	24	.0	0		0	0	0
COVELO	96.3	48.6	72.5		106	28	43	2	0	28	0	0	0	.00		.00		.0	0		0	0	0
CRESCENT CITY 1 N	63.0M	47.7M	55.4M		70	3	40	19+	291	0	0	0	0	.00		.00		.0	0		0	0	0
DUTTONS LANDING	74.5M	52.5M	63.5M		83	22	48	20		0	0	0	0	.00		.00		.0	0		0	0	0
ELK VALLEY	88.2	45.9	67.1		101	27+	35	3	37	12	0	0	0	.00		.00		.0	0		0	0	0
EUREKA WB CITY R	57.9	49.6	53.8	- 2.5	61	4	47	22+	339	0	0	0	0	T	- .11	T	31+	.0	0		0	0	0
FOREST GLEN	94.3	44.5	69.4	1.0	103	27+	38	13+	7	26	0	0	0	.48	.22	.26	27	.0	0		2	0	0
FORT BRAGG	62.6	47.9	55.3		72	14	44	21+	296	0	0	0	0	.09	.03	.02	23	.0	0		0	0	0
FORT BRAGG AVN	60.5	45.9	53.2		67	15	40	15+	358	0	0	0	0	.00		.00		.0	0		0	0	0
FORT JONES RS	91.4	44.4	67.9		101	27	34	2	25	17	0	0	0	.05		.05	12	.0	0		0	0	0
FORT ROSS	61.5	46.9	54.2		67	1	42	13+	328	0	0	0	0	.02	- .04	.02	29	.0	0		0	0	0
GRATON 1 W	80.9	46.2	63.6	- 2.2	95	21	40	1	55	4	0	0	0	T	- .03	T	27+	.0	0		0	0	0
HAMILTON AFB	74.0	48.8	61.4		90	21	45	6+	107	1	0	0	0	.00		.00		.0	0		0	0	0
HAPPY CAMP RS	97.2M	54.3M	75.8M	2.4	108	28	42	2	2	27	0	0	0	.40	.02	.40	12	.0	0		1	0	0
HEALDSBURG	87.6	50.2	68.9	- 0.5	101	21	46	1	0	11	0	0	0	T	- .02	T	24	.0	0		0	0	0
HILTS	85.5M	48.3M	66.9M		97	28	37	2	59	13	0	0	0	.40		.23	25	.0	0		2	0	0
HOOPA	93.2	50.5	71.9		107	27	44	3+	9	21	0	0	0	.00		.00		.0	0		0	0	0
KENTFIELD	79.4	48.5	64.0	- 1.9	89	15	45	13+	49	0	0	0	0	.00	- .01	.00		.0	0		0	0	0
KLAMATH R	66.6	48.6	57.6		78	16+	43	18+	221	0	0	0	0	T		T	12+	.0	0		0	0	0
LAVA BEDS NM	82.6	50.4	66.5		94	26	39	2	55	6	0	0	0	.04		.04	24	.0	0		0	0	0
MOUNT HEBRON RS	81.7M	39.0M	60.4M		92	28	29	2	159	6	0	5	0	.03		.03	12	.0	0		0	0	0
NAPA STATE HOSPITAL	78.5	50.7	64.6	- 2.7	91	21	48	20	33	1	0	0	0	.00	- .01	.00		.0	0		0	0	0
ORICK PRAIRIE CR PARK	68.4	46.3	57.4		77	20	38	4	229	0	0	0	0	.00		.00		.0	0		0	0	0
ORLEANS	97.9	49.8	73.9		111	27	43	13+	0	27	0	0	0	.00	- .24	.00		.0	0		0	0	0
PETALUMA FIRE STA 2	82.1	49.0	65.6	- 0.9	90	21+	43	1	13	2	0	0	0	.00	.00	.00		.0	0		0	0	0
POINT ARENA	62.8	47.8	55.3		68	17+	44	4	295	0	0	0	0	.00		.00		.0	0		0	0	0
POTTER VALLEY PH	M	M	M		105	26	42	2		30	0	0	0	.00	- .06	.00		.0	0		0	0	0
RICHARDSON GROVE ST PARK	89.5	50.8	70.2		104	27	41	3	10	16	0	0	0	.00		.00		.0	0		0	0	0
SAINT HELENA	88.9	49.2	69.1	- 1.6	101	21	46	23+	0	11	0	0	0	.00	- .04	.00		.0	0		0	0	0
SALYER RS	96.0	57.3	76.7		108	28+	45	3	0	25	0	0	0	.00		.00		.0	0		0	0	0
SAN RAFAEL	79.4	50.6	65.0		88	22	45	8	28	0	0	0	0	.00		.00		.0	0		0	0	0
SANTA ROSA	81.2	48.1	64.7	- 2.1	94	22	43	1	29	3	0	0	0	.00	- .02	.00		.0	0		0	0	0
SCOTIA	67.9	48.8	58.4	- 2.6	75	24	41	20	199	0	0	0	0	.01	- .04	.01	31	.0	0		0	0	0
SHELTER COVE	65.1M	49.4M	57.3M		86	16+	36	2	247	0	0	0	0	.00		.00		.0	0		0	0	0
SONOMA	88.5	47.6	68.1		100	21	43	1	4	11	0	0	0	.00		.00		.0	0		0	0	0
TRINITY DAM VISTA POINT	M	M	M		100	25	46	13			0	0	0	.00		.00		.0	0		0	0	0
TULELAKE //R	83.9	42.6	63.3		93	27	32	2	88	7	0	1	0	.00	- .27	.00		.0	0		0	0	0
UKIAH	95.1	53.7	74.4	0.7	104	26+	49	13+	0	25	0	0	0	.00	- .05	.00		.0	0		0	0	0
WEAVERVILLE RS	94.1	47.1	70.6	- 0.8	105	29	41	2+	2	23	0	0	0	.00	- .18	.00		.0	0		0	0	0
WEED 1 S	84.2	42.1	63.2		95	28	32	2	101	7	0	1	0	T		T	25+	.0	0		0	0	0
WILLITS 1 NE	87.7	44.9	66.3		98	26	38	2	39	13	0	0	0	.00		.00		.0	0		0	0	0
YREKA	90.6	51.0	70.8	- 1.4	101	28	42	2	6	16	0	0	0	.20	- .07	.10	12	.0	0		1	0	0
DIVISION			65.5	- 1.5										.04	- .11								
SACRAMENTO DRAINAGE																							
ADIN RS	87.4M	46.6M	67.0M		95	28+	37	14	34	11	0	0	0	.00		.00		.0	0		0	0	0
ALTURAS RS	90.5	40.6	65.6	- 0.7	101	28+	34	2	50	17	0	0	0	.03	- .28	.03	30	.0	0		0	0	0
AUBURN	94.5	57.5	76.0	- 1.8	101	24	42	13	2	29	0	0	0	.00	.00	.00		.0	0		0	0	0
BERRYESSA LAKE	93.8	59.6	76.7		101	21	53	5	0	28	0	0	0	.00		.00		.0	0		0	0	0
BLUE CANYON WB AP //R	77.7	59.5	68.6	0.1	84	26+	48	12	17	0	0	0	0	.13	.04	.09	12	.0	0		0	0	0
BOWMAN DAM	78.9	54.2	66.6	- 0.7	86	27	48	13+	21	0	0	0	0	.12	- .04	.12	12	.0	0		1	0	0
BROOKS FARNHAM RCH	96.7M	55.7M	76.2M	- 2.2	103	17	48	1	0	30	0	0	0	.00	- .01	.00		.0	0		0	0	0
BURNEY	88.3	41.9	65.1		98	28	34	2	47	14	0	0	0	T		T	12	.0	0		0	0	0
CANYON DAM	83.0M	41.2M	62.1M	- 4.3	91	26	34	2	97	4	0	0	0	.00	- .20	.00		.0	0		0	0	0
CENTERVILLE PH	100.4	55.7	78.1	- 1.1	106	24+	50	1	0	31	0	0	0	.00	- .01	.00		.0	0		0	0	0
CHESTER	86.5M	40.7M	63.6M		93	23	34	2	53	7	0	0	0	.04	- .19	.04	29	.0	0		0	0	0
CHICO EXP STATION	96.9	59.9	78.4	- 0.3	105	16	52	2	0	31	0	0	0	.00	- .01	.00		.0	0		0	0	0
CLARKSBURG	90.3	52.7	71.5		102	22	48	19	0	16	0	0	0	.00		.00		.0	0		0	0	0
CLEARLAKE HIGHLANDS	93.3M	53.8M	73.6M		99	29+	47	1	0		0	0	0	.00		.00		.0	0		0	0	0
COLFAX	92.1M	64.9M	78.5M	1.2	99	23	59	12	0	25	0	0	0	.02	.00	.02	12	.0	0		0	0	0
COLUSA 1 SSW	96.0	58.6	77.3	- 1.0	103	21	53	19	0	29	0	0	0	.00	- .03	.00		.0	0		0	0	0
DAVIS 1 WSW	90.6	53.7	72.2	- 3.0	99	23+	49	19+	0	18	0	0	0	.00	.00	.00		.0	0		0	0	0
DEER CREEK PH	83.5	45.9	64.7	- 2.1	88	28+	41	2+	37	0	0	0	0	T	- .04	T	12	.0	0		0	0	0
DE SABLA	89.9M	54.4M	72.2M	- 0.5	95	25	48	1	0	16	0	0	0	.00	- .03	.00		.0	0		0	0	0
DOBBINS COLGATE FOREBAY	96.9M	61.7M	79.3M		101	28+			0	30	0	0	0	.00	- .02	.00		.0	0		0	0	0
DOWNIEVILLE RS	87.8	49.1	68.5		98	28	43	2	7	11	0	0	0	.05	.05	.05	12	.0	0		0	0	0
EAST PARK RESERVOIR	94.7	58.1	76.4	- 1.0	104	27	53	2	0	26	0	0	0	.00	- .02	.00		.0	0		0	0	0
FAIRFIELD POLICE STA	86.9	53.8	70.4		100	21	50	10	0	10	0	0	0	.00		.00		.0	0		0	0	0
FOLSOM DAM	94.5	58.1	76.3		103	22	52	13+	0	27	0	0	0	.02		.02	12	.0	0		0	0	0
GRASS VALLEY	90.8	60.2	75.5	- 1.9	98	22	50	12	0	18	0	0	0	T	- .03	T	12	.0	0		0	0	0
HAT CREEK PH 1	90.8M	43.3M	67.1M	- 2.8	100	28	38	4	18	18	0	0	0	.00	- .28	.00		.0	0		0	0	0
JESS VALLEY	83.3	45.0	64.2		91	27+	36	13+	71	5	0	0	0	T	- .41	T	24	.0	0		0	0	0
LAKEPORT	94.0	52.7	73.4		100	27	47	13+	0	28	0	0	0	.00	- .04	.00		.0	0		0	0	0
LAKESHORE	96.6	58.8	77.7		106	26	49	1	0	31	0	0	0	.00		.00		.0	0		0	0	0
LAKE SPAULDING	79.4	45.4	62.4	- 0.8	84	28+	38	1	92	0	0	0	0	.15	- .02	.15	12	.0	0		1	0	0
LAKE SPAULDING DAM	81.4M	52.9M	67.2M		87	29+	48	13+	16	0	0	0	0	.19		.19	12	.0	0		1	0	0
LAS PLUMAS	97.3	66.7	82.0	- 0.7	102	21	60	13	0	31	0	0	0	.00	- .02	.00		.0	0		0	0	0
MANZANITA LAKE //	80.3	46.5	63.4		88	25	39	2	67	0	0	0	0	.16		.12	28	.0	0		1	0	0
MARYSVILLE	97.5	59.7	78.6	- 0.4	105	24+	54	1	0	30	0	0	0	.00	- .01	.00		.0	0		0	0	0
MC CLOUD	87.8	44.6	66.2	- 0.3	99	28	37	2	38	13	0	0	0	T	- .29	T	27	.0	0		0	0	0
MINERAL	82.0	42.2	62.1	- 0.9	91	28+	36	2	95	2	0	0	0	.00	- .09	.00		.0	0		0	0	0
MONTICELLO DAM	95.5	58.3	76.9		102	24+	53	13	0	29	0	0	0	.00		.00		.0	0		0	0	0
MOUNT SHASTA WB CITY //R	85.5	50.1	67.8	- 0.2	96	27	43	2	18	12	0	0	0	T	- .30	T	30+	.0	0		0	0	0
NEVADA CITY	89.0	48.7	68.9	- 1.0	94	28+	43	2+	3	15	0	0	0	T	- .04	T	12	.0	0		0	0	0
ORLAND	95.8	61.1	78.5	- 1.8	104	27+	56	13+	0	28	0	0	0	.00	- .04	.00		.0	0		0	0	0
OROVILLE	98.4	64.2	81.3		106	22	56	1	0	30	0	0	0	.00		.00		.0	0		0	0	0
PARADISE	91.8	58.8	75.3		99	17	52	13	0	21	0	0	0	.00		.00		.0	0		0	0	0

See Reference Notes Following Station Index

CLIMATOLOGICAL DATA

CONTINUED

CALIFORNIA
JULY 1962

Station	Temperature: Average Maximum	Average Minimum	Average	Departure From Normal	Highest	Date	Lowest	Date	Degree Days	No. of Days: Max. 90° or Above	Max. 32° or Below	Min. 32° or Below	Min. 0° or Below	Precipitation: Total	Departure From Normal	Greatest Day	Date	Snow, Sleet: Total	Max. Depth on Ground	Date	No. of Days: .10 or More	.50 or More	1.00 or More
PLACERVILLE	92.3	55.3	73.8	0.1	99	22	47	12	0	24	0	0	0	.05	.04	.05	12	.0	0		0	0	0
PLACERVILLE IFG	91.0	64.3	77.7		97	21	53	12	0	23	0	0	0	.17		.17	12	.0	0		1	0	0
PLATINA	93.9	55.3	74.6		102	26	49	11	0	26	0	0	0	T		T	29	.0	0		0	0	0
PORTOLA	85.7	39.4	62.6	- 0.3	93	26+	34	15+	82	7	0	0	0	.04	- .33	.04	12	.0	0		0	0	0
QUINCY RS	91.1	41.5	66.3	0.2	100	26	35	1	28	18	0	0	0	.00	- .12	.00		.0	0		0	0	0
RED BLUFF WB AP R	98.6	67.4	83.0	- 0.8	109	26	61	19+	0	31	0	0	0	.00	- .04	.00		.0	0		0	0	0
REDDING FIRE STA 2	100.8	68.8	84.8	2.1	112	27+	60	1	0	31	0	0	0	.00	- .11	.00		.0	0		0	0	0
ROCKLIN	97.6	54.7	76.2	- 1.8	105	24+	50	13+	0	30	0	0	0	T	.00	T	12	.0	0		0	0	0
SACRAMENTO WB AP R	94.1	56.0	75.1	- 2.3	104	21	52	19+	0	28	0	0	0	.00	.01	.00		.0	0		0	0	0
SACRAMENTO WB CITY R	91.9	57.2	74.6	- 1.4	102	21	53	13+	0	22	0	0	0	.00	.01	.00		.0	0		0	0	0
SHASTA DAM	96.6	68.7	82.7		106	28	58	6	0	28	0	0	0	.00		.00		.0	0		0	0	0
SIERRAVILLE RS	84.1	42.3	63.2	- 0.7	92	29	34	3	70	3	0	0	0	.38	.09	.28	18	.0	0		2	0	0
SODA SPRINGS 1 E //R	74.0	41.9	58.0		80	24+	35	2	212	0	0	0	0	.69		.35	12	.0	0		2	0	0
STONY GORGE RESERVOIR	97.3	60.8M	79.1M	- 0.3	106	26	55	2	0	30	0	0	0	.00	- .02	.00		.0	0		0	0	0
STRAWBERRY VALLEY	87.0	56.2	71.6		93	27+	50	13	0	12	0	0	0	T		T	12	.0	0		0	0	0
TURNTABLE CREEK	95.9M	66.9M	81.4M		110	28	53	7	0	27	0	0	0	.00		.00		.0	0		0	0	0
TWIN LAKES	70.0M	39.7M	54.9M	- 1.1	75	27	34	12	306	0	0	0	0	.25	- .39	.13	27	T	T	7+	2	0	0
UPPER LAKE RS	96.8M	50.5M	73.7M		103	27+	45	13+	0	30	0	0	0	.00		.00		.0	0		0	0	0
VACAVILLE	95.9	55.4	75.7	0.0	105	23	51	19+	0	29	0	0	0	.00	.00	.00		.0	0		0	0	0
VOLTA PH	94.1	60.9	77.5		102	27	54	1	0	26	0	0	0	.00	- .07	.00		.0	0		0	0	0
WHISKEYTOWN RES	99.0M	63.8M	81.4M		109	28	55	1	0	30	0	0	0	.00		.00		.0	0		0	0	0
WILLOWS	94.3	61.9	78.1	- 0.6	104	17	56	19+	0	25	0	0	0	.00	- .01	.00		.0	0		0	0	0
WINTERS	97.2	56.8	77.0		103	27+	49	1	0	30	0	0	0	.00		.00		.0	0		0	0	0
WOODLAND 1 WNW	95.5	54.5	75.0	- 2.1	104	23+	48	1	0	28	0	0	0	.00	.00	.00		.0	0		0	0	0
DIVISION			72.6	- 0.4										.04	- .06								
NORTHEAST INTERIOR BASINS																							
BOCA	81.8	35.7	58.8		89	23	29	7+	186	0	0	8	0	.66		.35	12	.0	0		2	0	0
BRIDGEPORT	81.6	38.4	60.0		86	26+	32	1	150	0	0	1	0	.81		.25	15	.0	0		4	0	0
CEDARVILLE	87.3	53.3	70.3	- 2.7	96	23+	45	2	7	14	0	0	0	T	- .33	T	30+	.0	0		0	0	0
DONNER MEMORIAL ST PK	80.6	39.5	60.1		86	26+	34	1	145	0	0	0	0	.76		.36	26	.0	0		3	0	0
DOYLE 5 SSE	88.1	50.0	69.1		94	24	45	2+	2	13	0	0	0	.27		.26	12	.0	0		1	0	0
FLEMING FISH GAME	89.1	47.2	68.2		95	27+	39	1	7	16	0	0	0	.00		.00		.0	0		0	0	0
FORT BIDWELL	86.2	46.1	66.2	- 2.2	94	23	37	13	36	9	0	0	0	.02	- .33	.02	29	.0	0		0	0	0
MEYERS 4 SW	78.5	39.9	59.2		85	27	34	1	174	0	0	0	0	.60		.42	12	.0	0		2	0	0
MONO LAKE	80.7	49.8	65.3		88	6	42	12	41	0	0	0	0	.34		.19	14	.0	0		2	0	0
SUSANVILLE AP	90.0M	48.0	69.0M	- 1.0	96	23	39	2	6	19	0	0	0	.15	- .03	.15	29	.0	0		1	0	0
TAHOE CITY	77.4	43.8	60.6	- 0.3	84	24	37	1	130	0	0	0	0	.21	- .05	.18	12		0		1	0	0
TRUCKEE RS	79.6	37.6M	58.6M	- 3.3	87	27	31	1	190	0	0	4	0	.86	.51	.31	12	.0	0		5	0	0
WOODFORDS	83.1	51.2	67.2		88	20+	42	15+	20	0	0	0	0	.93		.34	17	.0	0		3	0	0
DIVISION			64.0	- 1.6										.43	.06								
CENTRAL COAST DRAINAGE																							
BEN LOMOND	78.1	47.3	62.7		88	22+	43	14+	72	0	0	0	0	.00		.00		.0	0		0	0	0
BERKELEY	66.2	52.0	59.1	- 2.4	72	15+	50	26	172	0	0	0	0	.00	- .01	.00		.0	0		0	0	0
BURLINGAME	72.6M	52.6	62.6M		85	19+	47	2	106	0	0	0	0	.00		.00		.0	0		0	0	0
CARMEL VALLEY	75.0	46.0	60.5		87	10	39	6	133	0	0	0	0	.00		.00		.0	0		0	0	0
CROCKETT	81.9	53.1	67.5		91	16	49	13	9	3	0	0	0	.00	- .01	.00		.0	0		0	0	0
GILROY	84.8	49.7	67.3		98	23	46	15	6	5	0	0	0	.00		.00		.0	0		0	0	0
HALF MOON BAY 2 NNW	61.2	49.8	55.5		64	19+	43	2	288	0	0	0	0	.00		.00		.0	0		0	0	0
HOLLISTER	77.6	45.9	61.8	- 5.8	89	10	42	12+	100	0	0	0	0	.00	- .01	.00		.0	0		0	0	0
KING CITY	81.0	49.9	65.5	- 2.5	88	10	41	7	15	0	0	0	0	.00	- .01	.00		.0	0		0	0	0
LIVERMORE 2 SSW	89.3	50.5	69.9	- 1.8	101	22	45	1	3	15	0	0	0	.00	- .01	.00		.0	0		0	0	0
LOS GATOS	83.0M	50.9M	67.0M	- 2.6	91	22+	48	12+	5	3	0	0	0	.00	.00	.00		.0	0		0	0	0
MARTINEZ FIRE STA	84.8	53.4	69.1		94	23	49	1	3	9	0	0	0	.00		.00		.0	0		0	0	0
MONTEREY	64.5	49.6	57.1		75	22	47	1	239	0	0	0	0	.00		.00		.0	0		0	0	0
MORRO BAY FIRE DEPT	62.0	51.3	56.7		66	16	45	2	253	0	0	0	0	.00		.00		.0	0		0	0	0
MOUNT DIABLO NORTH GATE	88.7	62.4	75.6		96	22	43	13	7	15	0	0	0	.00		.00		.0	0		0	0	0
MOUNT HAMILTON	M	M	M											.00	- .01	.00		.0	0		0	0	0
NACIMIENTO DAM	96.5	49.4	73.0		105	22	42	13	3	30	0	0	0	.00		.00		.0	0		0	0	0
NEWARK	74.5	52.3	63.4		82	22+	49	6+	46	0	0	0	0	.00		.00		.0	0		0	0	0
OAKLAND WB AP R	69.5	53.8	61.7	- 2.6	79	14	50	6	94	0	0	0	0	T	.00	T	31+	.0	0		0	0	0
PALO ALTO CITY HALL	73.8	53.8	63.8		81	7	47	6+	41	0	0	0	0	.00		.00		.0	0		0	0	0
PASO ROBLES	91.1	46.2	68.7		102	22	42	1	3	21	0	0	0	.00		.00		.0	0		0	0	0
PASO ROBLES FAA AP	93.6	50.2	71.9		105	21	46	1	2	26	0	0	0	.00		.00		.0	0		0	0	0
PINNACLES NM	96.4	47.8	72.1		103	22	40	1	0	30	0	0	0	.00		.00		.0	0		0	0	0
PISMO BEACH	63.4	50.1	56.8		71	18	46	21+	249	0	0	0	0	.00		.00		.0	0		0	0	0
PT PIEDRAS BLANCAS	63.6	51.1	57.4		68	30	46	2	229	0	0	0	0	T		T	17	.0	0		0	0	0
PORT CHICAGO NAVAL DEPOT	82.7	50.0	66.4		94	23	44	20	22	7	0	0	0	.00		.00		.0	0		0	0	0
PRIEST VALLEY	94.1	47.4	70.8		100	23+	40	1	1	28	0	0	0	.00	- .01	.00		.0	0		0	0	0
REDWOOD CITY	80.7	52.8	66.8	- 1.1	89	21	46	13	3	0	0	0	0	.00	- .01	.00		.0	0		0	0	0
RICHMOND	65.3	53.4	59.4		71	15	52	12+	166	0	0	0	0	.00		.00		.0	0		0	0	0
SAINT MARYS COLLEGE	82.2	51.2	66.7		98	21	48	12	18	5	0	0	0	.00		.00		.0	0		0	0	0
SALINAS 2 E	66.5	51.6	59.1	- 2.9	74	10	49	2	177	0	0	0	0	.00	- .02	.00		.0	0		0	0	0
SALINAS FAA AP	67.5	51.9	59.7		75	10	47	23	154	0	0	0	0	T		T	31+	.0	0		0	0	0
SAN ANTONIO MISSION	98.7	46.0	72.4		105	25+	40	13+	1	30	0	0	0	.00		.00		.0	0		0	0	0
S F RICHMOND SUNSET R	60.2	50.9	55.6		70	22	47	16+	287	0	0	0	0	T		T	12	.0	0		0	0	0
SAN FRANCISCO WB AP R	69.1	51.2	60.2	- 2.5	78	15	49	15+	143	0	0	0	0	T	- .01	T	31+	.0	0		0	0	0
SAN FRANCISCO FOB R	60.5	51.4	56.0	- 2.8	67	2	49	21+	270	0	0	0	0	T	- .01	T	12+	.0	0		0	0	0
SAN GREGORIO 3 SE	65.9	46.3	56.1		72	22+	38	6+	268	0	0	0	0	.06		.06	12	.0	0		0	0	0
SAN JOSE R	79.0	54.2	66.6	- 1.6	88	21	51	1	5	0	0	0	0	.00	.00	.00		.0	0		0	0	0
SAN LUIS OBISPO POLY	73.3	50.6	62.0	- 2.9	81	11	46	2	85	0	0	0	0	.00	- .03	.00		.0	0		0	0	0
SAN MATEO	74.8	53.1	64.0		85	15	50	2	41	0	0	0	0	.00		.00		.0	0		0	0	0
SANTA CLARA UNIVERSITY	80.5	52.8	66.7	- 1.2	88	21	49	1	7	0	0	0	0	.00	.00	.00		.0	0		0	0	0
SANTA CRUZ	69.6	49.9	59.8	- 3.2	76	10	44	2	154	0	0	0	0	.00	- .03	.00		.0	0		0	0	0
UPR SAN LEANDRO FILTERS	71.1	50.1	60.6		80	15	47	7+	129	0	0	0	0	.00		.00		.0	0		0	0	0
WALNUT CREEK 2 ESE	88.2	50.9	69.6		100	22	46	19	1	12	0	0	0	.00	- .01	.00		.0	0		0	0	0
WATSONVILLE WATERWORKS	67.7	50.3	59.0		87	4	46	2	184	0	0	0	0	.00		.00		.0	0		0	0	0
DIVISION			63.7	- 1.9										T	- .02								
SAN JOAQUIN DRAINAGE																							
ANTIOCH FIBREBOARD MILLS	85.5M	56.8M	71.2M	- 2.8	95	22	51	12	0	5	0	0	0	.00	- .01	.00		.0	0		0	0	0

See Reference Notes Following Station Index

CLIMATOLOGICAL DATA

CONTINUED

CALIFORNIA
JULY 1962

Station	Temperature: Average Maximum	Average Minimum	Average	Departure From Normal	Highest	Date	Lowest	Date	Degree Days	No. of Days: Max. 90° or Above	Max. 32° or Below	Min. 32° or Below	Min. 0° or Below	Precipitation: Total	Departure From Normal	Greatest Day	Date	Snow, Sleet: Total	Max. Depth on Ground	Date	No. of Days: .10 or More	.50 or More	1.00 or More
ANTIOCH PUMP PLT 3	91.0	53.2	72.1		100	22	48	8	0	19	0	0	0	.00		.00		.0	0		0	0	0
ASH MTN	97.1	67.6	82.4	- 1.0	103	28	54	13	0	29	0	0	0	.06	.01	.06	12	.0	0		0	0	0
AUBERRY	96.5	59.8	78.2	- 0.6	102	27+	53	2	0	29	0	0	0	.15	.13	.15	12	.0	0		1	0	0
BAKERSFIELD WB AP R	97.8	67.7	82.8	- 1.5	102	27+	62	13	0	29	0	0	0	.00	- .01	.00		.0	0		0	0	0
BIG CREEK PH 1	82.3	59.7	71.0	- 0.8	90	28	51	13	5	1	0	0	0	.03	- .06	.03	12	.0	0		0	0	0
BUTTONWILLOW	99.9	63.3	81.6		106	23	58	13	0	30	0	0	0	T		T	12	.0	0		0	0	0
CALAVERAS BIG TREES	82.2	49.5	65.9	- 2.8	88	27+	44	13+	28	0	0	0	0	.09	.02	.09	12	.0	0		0	0	0
CAMP PARDEE	96.0	60.3	78.2	- 0.6	105	22	52	12	0	29	0	0	0	.10	.10	.10	12	.0	0		1	0	0
CATHAY BULL RUN RCH	95.3	59.0	77.2		102	22	51	12	0	29	0	0	0	T		T	11	.0	0		0	0	0
CEDAR GROVE	86.6	47.8	67.2		94	27	41	13	18	9	0	0	0	.13		.09	13	.0	0		0	0	0
CHERRY VALLEY DAM	86.0M	48.8M	67.4M		92	27+	41	14+	24	9	0	0	0	.06		.05	12	.0	0		0	0	0
COALINGA	99.5	62.6	81.1	- 0.8	105	24	55	11	0	31	0	0	0	.00	- .03	.00		.0	0		0	0	0
CORCORAN IRRIG DIST	99.5	62.0	80.8		105	28	57	2	0	30	0	0	0	.00		.00		.0	0		0	0	0
DENAIR	94.9	55.4	75.2	- 1.8	102	21	50	12	0	29	0	0	0	.00	- .01	.00		.0	0		0	0	0
DUDLEYS	89.7	45.1	67.4	- 1.7	96	22	40	2+	7	20	0	0	0	.37	.35	.37	12	.0	0		1	0	0
ELECTRA PH	97.5	55.0	76.3	- 1.6	104	22+	49	1	0	30	0	0	0	.10	.08	.10	12	.0	0		1	0	0
FIVE POINTS 5 SSW	100.1M	M	M		105	27+				31	0	0	0	.00		.00		.0	0		0	0	0
FRESNO WB AP R	98.8	63.0	80.9	0.3	104	27	57	13	0	30	0	0	0	T	.00	T	11	.0	0		0	0	0
FRIANT GOVT CAMP	100.7	57.7	79.2		106	23+	53	1	0	31	0	0	0	.00		.00		.0	0		0	0	0
GIANT FOREST	75.7	50.3	63.0	- 1.0	83	30+	42	13	80	0	0	0	0	.05	- .07	.05	12		0		0	0	0
GLENNVILLE	89.8M	46.4M	68.1M		96	27+	41	2	13	23	0	0	0	.00		.00		.0	0		0	0	0
GRANT GROVE	73.7	47.5	60.6		80	28	37	2	131	0	0	0	0	T		T	12	.0	0		0	0	0
HANFORD	97.1	60.0	78.6	- 1.9	101	28+	55	1	0	30	0	0	0	.00	- .01	.00		.0	0		0	0	0
HETCH HETCHY	85.9M	52.8M	69.4M	- 2.2	92	27	47	1	5	8	0	0	0	.20	.09	.20	12	.0	0		1	0	0
HUNTINGTON LAKE	72.5	45.9	59.2	- 1.8	78	28+	39	13	171	0	0	0	0					.0	0				
IDRIA	92.9	63.8	78.4	- 1.6	100	24	55	12	0	26	0	0	0	.00	- .01	.00		.0	0		0	0	0
KERN RIVER PH 1	100.5	73.8	87.2	- 0.1	104	27+	67	13	0	31	0	0	0	.00	- .01	.00		.0	0		0	0	0
KERN RIVER PH 3	96.2	65.6	80.9		102	27	57	13	0	30	0	0	0	.00		.00		.0	0		0	0	0
KETTLEMAN CITY 1 SSW	101.7	67.9	84.8		109	9	60	14+	0	31	0	0	0	.01		.01	12	.0	0		0	0	0
KETTLEMAN STA	100.1	69.1	84.6		104	27+	62	13+	0	31	0	0	0	.00		.00		.0	0		0	0	0
KNIGHTS FERRY 2 SE	93.0	58.6	75.8		102	22	51	1	0	24	0	0	0	.01		.01	12	.0	0		0	0	0
LE GRAND	95.4	58.4	76.9	- 2.6	101	22+	51	10	0	29	0	0	0	.00	.00	.00		.0	0		0	0	0
LEMON COVE	99.5	62.9	81.2	- 1.1	105	27	59	13+	0	31	0	0	0	T	- .01	T	11	.0	0		0	0	0
LINDSAY	98.5	60.6	79.6	- 1.0	103	27+	57	13+	0	30	0	0	0	.07	.06	.07	12	.0	0		0	0	0
LODI	92.1	54.0	73.1	0.4	101	21	49	1	0	24	0	0	0	.02	.02	.02	12	.0	0		0	0	0
LOS BANOS	97.6	57.6	77.6	- 1.2	105	21	52	13	0	30	0	0	0	.00	.00	.00		.0	0		0	0	0
MADERA	101.3	58.4	79.9	- 0.2	108	22	53	13+	0	30	0	0	0	.00	- .02	.00		.0	0		0	0	0
MANDEVILLE ISLAND	85.6	54.6	70.1		94	21	49	12+	0	6	0	0	0	.00		.00		.0	0		0	0	0
MARICOPA	101.5	M	M		106	24+	60	4+		31	0	0	0	.00	.00	.00		.0	0		0	0	0
MERCED FIRE STA 2	97.4	56.8	77.1	- 1.5	103	21	50	8	0	30	0	0	0	.02	.02	.02	12	.0	0		0	0	0
MODESTO	95.5	55.5	75.5	- 0.8	103	21	50	13	0	28	0	0	0	.00	- .02	.00		.0	0		0	0	0
NEWMAN 2 NW	95.6	56.8	76.2	- 2.8	101	21	50	2	0	30	0	0	0	.00	.00	.00		.0	0		0	0	0
NORTH FORK RS	92.7	55.8	74.3		99	28+	51	31+	0	26	0	0	0	.34	.30	.34	12	.0	0		1	0	0
OAKDALE WOODWARD DAM	94.7	56.9	75.8	- 1.9	104	22	46	3	0	27	0	0	0	T	.00	T	12	.0	0		0	0	0
ORANGE COVE	97.6	62.0	79.8	- 0.7	103	28	58	13+	0	29	0	0	0	.00	- .01	.00		.0	0		0	0	0
PANOCHE JUNCTION	95.8	60.8	78.3		101	24	52	13	0	29	0	0	0	.00		.00		.0	0		0	0	0
PORTERVILLE	98.3	64.0	81.2	0.1	103	6	59	2	0	30	0	0	0	.00	- .01	.00		.0	0		0	0	0
POSEY 3 E	82.5	51.8	67.2		87	27+	47	14+	8	0	0	0	0	.00		.00		.0	0		0	0	0
SALT SPRINGS PH	86.9	57.0	72.0		92	24	48	12	2	8	0	0	0	.45		.45	12	.0	0		1	0	0
SONORA	95.9	60.4	78.2	0.4	103	22	56	14+	0	29	0	0	0	.06	.03	.06	12	.0	0		0	0	0
SO ENTRANCE YOSEMITE NP	84.4	49.0	66.7		89	25+	43	13	19	0	0	0	0	.27		.27	12	.0	0		1	0	0
STOCKTON FAA AP	96.5	59.8	78.2		105	21	55	19+	0	30	0	0	0	.02		.02	11	.0	0		0	0	0
STOCKTON FIRE STA 4	92.2	54.8	73.5	- 1.0	100	22	50	8	0	24	0	0	0	T	- .01	T	12	.0	0		0	0	0
STOCKTON MOWRY BRIDGE	94.8	54.3	74.6		102	21	50	19+	0	30	0	0	0	.00		.00		.0	0		0	0	0
TEHACHAPI	84.0	56.2	70.1		92	26+	46	13	5	3	0	0	0	.00		.00		.0	0		0	0	0
TEJON RANCHO	97.7	68.7	83.2	0.5	102	27	61	13+	0	31	0	0	0	.00	.00	.00		.0	0		0	0	0
THREE RIV EDISON PH 2	97.2	62.6	79.9	- 0.3	104	22	52	4	0	30	0	0	0	.01	- .01	.01	12	.0	0		0	0	0
TIGER CREEK PH	92.3	56.5	74.4	0.4	99	24	52	13+	0	25	0	0	0	.51	.48	.51	12	.0	0		1	1	0
TRACY CARBONA	94.2	54.7	74.5		102	22	49	8	0	26	0	0	0	.00		.00		.0	0		0	0	0
TRACY PUMPING PLANT	93.7	58.8M	76.3M		104	21	46	4	0	24	0	0	0	.00		.00		.0	0		0	0	0
VISALIA	98.8M	62.8	80.8M	- 1.3	103	28+	59	2+	0	29	0	0	0	.00	- .02	.00		.0	0		0	0	0
WASCO	98.4	65.0	81.7	- 1.7	103	28+	60	9	0	31	0	0	0	.00	.00	.00		.0	0		0	0	0
YOSEMITE NP	M	55.7	M				48	13+			0	0	0	.30	.01	.25	12	.0	0		1	0	0
DIVISION			75.6	- 1.6										.05	.01								
SOUTH COAST DRAINAGE																							
ALPINE	86.1	55.1	70.6		95	8	46	18	3	9	0	0	0	.00		.00		.0	0		0	0	0
AVALON PLEASURE PIER	67.7M	57.6M	62.7M	- 3.3	71	15	53	2	65	0	0	0	0	.00	.00	.00		.0	0		0	0	0
BARRETT DAM	92.5	53.5M	73.0M	- 3.4	100	9	46	3	0	24	0	0	0	.00	- .08	.00		.0	0		0	0	0
BEAUMONT PUMPING PLANT	90.7	56.2	73.5		98	26	49	7+	0	22	0	0	0	.00	- .21	.00		.0	0		0	0	0
BIG BEAR LAKE	78.6M	40.9M	59.8M		83	25+	31	19+	160	0	0	4	0	.14		.14	21	.0	0		1	0	0
BONITA	77.5	59.3	68.4	- 1.0	85	7	52	2	1	0	0	0	0	T	- .01	T	21	.0	0		0	0	0
BURBANK WB AP R	82.8	58.1	70.5	- 3.3	91	7	55	30+	0	3	0	0	0	T	.00	T	16	.0	0		0	0	0
CABRILLO NM R	72.0	58.7	65.4		76	11	50	3	13	0	0	0	0	.00		.00		.0	0		0	0	0
CACHUMA DAM	88.3	49.0	68.7		96	11	45	31+	2	16	0	0	0	.00		.00		.0	0		0	0	0
CAMPO	93.2	47.4	70.3		100	25+	38	18+	7	25	0	0	0	.00		.00		.0	0		0	0	0
CANOGA PARK PIERCE COL	91.7	54.4	73.1		100	21+	49	30+	0	24	0	0	0	.00		.00		.0	0		0	0	0
CHULA VISTA	69.1M	61.1M	65.1M	- 1.8	72	11+	56	2	13	0	0	0	0	.01	.00	.01	21	.0	0		0	0	0
CLAREMONT POMONA COLLEGE	86.9	55.5	71.2	- 3.2	94	8	49	19	0	8	0	0	0	.00	- .02	.00		.0	0		0	0	0
CORONA	88.7	54.4	71.6	- 3.0	98	21	48	2	0	12	0	0	0	.00	- .02	.00		.0	0		0	0	0
CULVER CITY	72.9	56.6	64.8		80	16	52	1	13	0	0	0	0	.00		.00		.0	0		0	0	0
CUYAMA	94.8	52.4	73.6		100	28+	46	13	0	29	0	0	0	.00		.00		.0	0		0	0	0
CUYAMACA	85.5	50.8	68.2	- 2.5	93	27+	39	18	24	5	0	0	0	T	- .58	T	21	.0	0		0	0	0
DRY CANYON RESERVOIR	92.8	54.8	73.8		101	21	48	18	0	22	0	0	0	.00	- .01	.00		.0	0		0	0	0
EL CAPITAN DAM	90.9	55.6	73.3		99	9+	49	3+	0	23	0	0	0	.00		.00		.0	0		0	0	0
ELSINORE	96.8M	50.8M	73.8M	- 4.7	105	25	41	3	0	29	0	0	0	.00	- .02	.00		.0	0		0	0	0
ESCONDIDO	85.7	57.9	71.8	- 1.3	93	7	49	2	0	5	0	0	0	.00	- .01	.00		.0	0		0	0	0
FONTANA KAISER	90.9	58.2	74.6		96	25+	53	7	0	23	0	0	0	.00		.00		.0	0		0	0	0
GILLESPIE FIELD	85.4	59.9	72.7		94	8+	52	2	0	4	0	0	0	T		T	21	.0	0		0	0	0
HENSHAW DAM	89.3	48.4	68.9		98	26	40	18	8	15	0	0	0	T		T	21	.0	0		0	0	0
IDYLLWILD RS	M	49.8	M		91	25	40	2			0	0	0	.00		.00		.0	0		0	0	0
JULIAN WYNOLA	88.0	51.7	69.9		95	25	41	13	8	17	0	0	0	.00		.00		.0	0		0	0	0
LAGUNA BEACH	71.8M	58.4M	65.1M	- 2.9	75	21	50	30	27	0	0	0	0	.00	.00	.00		.0	0		0	0	0
LA MESA	79.6	59.2	69.4		88	8+	54	2	0	0	0	0	0	.00		.00		.0	0		0	0	0
LOMPOC SEWAGE PLANT	65.4	51.4	58.4		71	18	49	2+	199	0	0	0	0	.00		.00		.0	0		0	0	0

See Reference Notes Following Station Index

CLIMATOLOGICAL DATA

CONTINUED

CALIFORNIA
JULY 1962

Station	Temperature: Average Maximum	Average Minimum	Average	Departure From Normal	Highest	Date	Lowest	Date	Degree Days	No. of Days: Max. 90° or Above	Max. 32° or Below	Min. 32° or Below	Min. 0° or Below	Precipitation: Total	Departure From Normal	Greatest Day	Date	Snow, Sleet: Total	Max. Depth on Ground	Date	No. of Days: .10 or More	.50 or More	1.00 or More
LONG BEACH	78.6	60.0	69.3	- 1.5	87	8	55	2	0	0	0	0	0	.00	.00	.00		.0	0		0	0	0
LONG BEACH WB AP	79.4	57.9	68.7	- 3.2	86	7	52	2+	0	0	0	0	0	T	.00	T	26+	.0	0		0	0	0
LOS ANGELES WB AP R	72.1	59.9	66.0	- 1.8	76	11	56	2+	2	0	0	0	0	T	- .01	T	26+	.0	0		0	0	0
LOS ANGELES WB CITY R	80.1	60.1	70.1	- 2.9	86	8	57	7+	0	0	0	0	0	.00	.00	.00		.0	0		0	0	0
MILL CREEK 2	91.8	61.8	76.8		98	26	50	15	0	25	0	0	0	.00	- .19	.00		.0	0		0	0	0
MT BALDY NOTCH	78.3M	49.8M	64.1M		95	24	40	2	62	1	0	0	0	.00		.00		.0	0		0	0	0
MT WILSON FC 338B //	79.3	60.2	69.8		86	24	50	13	6	0	0	0	0	.00		.00		.0	0		0	0	0
NEWPORT BEACH HARBOR	68.9	59.5	64.2	- 3.2	77	28	53	31	32	0	0	0	0	.00	- .01	.00		.0	0		0	0	0
OJAI	89.2	53.1M	71.2M	- 2.0	99	21	48	30+	0	17	0	0	0	.00	- .02	.00		.0	0		0	0	0
OXNARD	69.5	55.9	62.7	- 2.1	73	11+	52	26+	63	0	0	0	0	.00	.00	.00		.0	0		0	0	0
PALOMAR MTN OBSY R	81.1	59.2	70.2		85	27+	50	13	5	0	0	0	0	T		T	21	.0	0		0	0	0
PASADENA	85.6	57.5	71.6	- 2.0	92	8	53	31+	0	4	0	0	0	.00	- .01	.00		.0	0		0	0	0
PERRIS	95.5	53.7	74.6		104	25+	42	19	0	27	0	0	0	.00		.00		.0	0		0	0	0
POINT ARGUELLO WB R	61.5	51.6	56.6	- 1.9	68	18	49	1	254	0	0	0	0	.09	.07	.01	28+	.0	0		0	0	0
POMONA	88.8	54.4	71.6	- 2.6	97	21+	48	31+	0	16	0	0	0	.00	- .01	.00		.0	0		0	0	0
RAMONA SPAULDING	92.9	50.4	71.7		101	8	39	3	0	25	0	0	0	.00		.00		.0	0		0	0	0
REDLANDS	94.9	57.7	76.3	- 0.4	102	25+	52	1	0	26	0	0	0	.00	- .06	.00		.0	0		0	0	0
RIVERSIDE FIRE STA 3	91.1	56.2	73.7	- 2.2	97	25+	43	2	0	23	0	0	0	.00	- .06	.00		.0	0		0	0	0
RIVERSIDE CITRUS E S R	92.4	55.1	73.8		100	9	50	2+	0	25	0	0	0	.00		.00		.0	0		0	0	0
SAN ANTONIO CN MOUTH	88.0	58.5	73.3		94	26+	49	16	1	16	0	0	0	.00	- .03	.00		.0	0		0	0	0
SAN BERNARDINO CO HOSP	96.4	55.1	75.8	- 1.8	104	25	49	2+	0	28	0	0	0	.00	- .04	.00		.0	0		0	0	0
SANDBERG WB //R	83.0	62.2	72.6	- 1.8	91	25+	52	13	3	2	0	0	0	.00	- .02	.00		.0	0		0	0	0
SAN DIEGO WB AP R	74.2	62.3	68.3	- 1.3	78	10	60	15+	0	0	0	0	0	T	- .01	T	21+	.0	0		0	0	0
SAN FERNANDO	90.4	55.8	73.1	- 1.2	102	8	51	1	0	19	0	0	0	.00	- .01	.00		.0	0		0	0	0
SAN GABRIEL FIRE DEPT	85.8	57.2	71.5		93	8	51	1	0	4	0	0	0	.00		.00		.0	0		0	0	0
SAN JACINTO	100.0	52.5	76.3	- 1.2	108	25	45	19+	0	30	0	0	0	.00	- .10	.00		.0	0		0	0	0
SAN PEDRO	70.2	59.0	64.6	- 3.2	75	12+	50	2	23	0	0	0	0	.00	.00	.00		.0	0		0	0	0
SANTA ANA FIRE STA	79.3	58.9	69.1	- 2.8	86	7	52	2	0	0	0	0	0	.00	- .01	.00		.0	0		0	0	0
SANTA BARBARA	73.9	55.5	64.7	- 2.4	79	8	52	14+	15	0	0	0	0	.00	- .03	.00		.0	0		0	0	0
SANTA BARBARA FAA AP	70.8	56.8	63.8		77	12	50	1	34	0	0	0	0	.03		.02	17	.0	0		0	0	0
SANTA MARIA WB AP R	69.1	51.6	60.4	- 1.8	73	30+	45	2	136	0	0	0	0	T	- .03	T	29+	.0	0		0	0	0
SANTA MONICA PIER	64.9	58.3	61.6		68	12+	52	25	96	0	0	0	0	.00		.00		.0	0		0	0	0
SANTA PAULA	76.6M	52.4M	64.5M		86	28	47	31	24	0	0	0	0	.00		.00		.0	0		0	0	0
SUNLAND	89.9	53.8	71.9		98	25	46	19	0	16	0	0	0	.00		.00		.0	0		0	0	0
TORRANCE	74.6	56.3	65.5	- 2.7	82	11	51	2	7	0	0	0	0	.00	.00	.00		.0	0		0	0	0
TUSTIN IRVINE RANCH	79.5	56.4	68.0	- 3.4	86	8+	50	30+	1	0	0	0	0	.00	- .01	.00		.0	0		0	0	0
TWITCHELL DAM	74.9	50.6	62.8		80	7	45	2	68	0	0	0	0	.00		.00		.0	0		0	0	0
U C L A	71.0	58.4	64.7		78	9	54	20+	22	0	0	0	0	T		T	17+	.0	0		0	0	0
UPLAND 3 N	91.1	54.1	72.6		98	21	49	19+	0	24	0	0	0	.00		.00		.0	0		0	0	0
VISTA 2 NNE	77.3	57.7	67.5		83	7	50	13	2	0	0	0	0	.00		.00		.0	0		0	0	0
WARNER SPRINGS	92.3	49.8	71.1	- 1.9	99	25	39	3	4	26	0	0	0	.00	- .48	.00		.0	0		0	0	0
YORBA LINDA	87.2M	56.5M	71.9M	- 1.1	94	22+	49	2	0	7	0	0	0	.00	.00	.00		.0	0		0	0	0
DIVISION			69.2	- 2.4										T	- .07								
SOUTHEAST DESERT BASINS																							
BAKER 9 NNW	106.9	75.3	91.1		113	25	69	2	0	31	0	0	0	.32		.32	28	.0	0		1	0	0
BARSTOW	101.5	66.2	83.9		106	25+	60	19	0	31	0	0	0	T		T	27	.0	0		0	0	0
BEAUMONT 1 E	95.0	54.9	75.0		102	25	43	3	0	28	0	0	0	.00		.00		.0	0		0	0	0
BISHOP WB AP R	95.2	54.1	74.7	- 1.4	100	26	47	1	2	29	0	0	0	.06	- .06	.04	28	.0	0		0	0	0
BISHOP UNION CARBIDE	70.9	48.6	59.8		84	12	36	13+	156	0	0	0	0	.22				.0	0			0	0
BLYTHE	107.5	73.6	90.6	- 1.5	111	12	63	13	0	31	0	0	0	.00	- .21	.00		.0	0		0	0	0
BLYTHE FAA AP	107.8	78.8	93.3		112	29	66	13	0	31	0	0	0	.02		.02	21	.0	0		0	0	0
BORREGO SPRGS 3 NNE	103.8	70.3	87.1		108	30+	56	3	0	31	0	0	0	.00		.00		.0	0		0	0	0
BRAWLEY 2 SW	106.8	71.3	89.1	- 3.8	112	23+	62	13	0	31	0	0	0	.00	- .02	.00		.0	0		0	0	0
CANTIL	102.8	65.9	84.4		109	23	58	31	0	31	0	0	0	.00		.00		.0	0		0	0	0
DAGGETT FAA AP	101.6	70.2	85.9		108	7	64	18+	0	31	0	0	0	.29		.17	26	.0	0		2	0	0
DEATH VALLEY	113.8	87.5	100.7	- 0.9	117	27+	77	20+	0	31	0	0	0	T	- .12	T	21	.0	0		0	0	0
EAGLE MTN	105.2	82.4	93.8		110	25+	77	15+	0	31	0	0	0	.01		.01	21	.0	0		0	0	0
EL CENTRO 2 SSW	107.9	70.7	89.3	- 2.9	113	22+	63	18	0	31	0	0	0	.00	- .10	.00		.0	0		0	0	0
FAIRMONT	88.8	66.5	77.7	- 1.5	98	22	59	13	0	12	0	0	0	.00	- .02	.00		.0	0		0	0	0
GLAMIS 6 ENE	106.3	76.0	91.2		110	31+	65	13	0	31	0	0	0	T		T	13	.0	0		0	0	0
HAIWEE	92.0M	63.0M	77.5M	- 3.6	97	9	54	29	0	23	0	0	0	.00	- .11	.00		.0	0		0	0	0
HAYFIELD PUMP PLANT	104.0	75.2	89.6		109	23+	65	1	0	31	0	0	0	.00		.00		.0	0		0	0	0
IMPERIAL	105.8	75.0	90.4	- 1.4	110	22+	68	18	0	31	0	0	0	.02	- .05	.02	21	.0	0		0	0	0
IMPERIAL FAA AP	108.5	73.6	91.1		115	11	66	13	0	31	0	0	0	.07		.07	21	.0	0		0	0	0
INDEPENDENCE	M	M	M		99	22	54	1			0	0	0	.26	.13	.26	23	.0	0		1	0	0
INDIO US DATE GARDEN	107.7	77.0	92.4	0.3	116	11	66	3	0	31	0	0	0	.00	- .12	.00		.0	0		0	0	0
INYOKERN	100.5	63.2	81.9		107	23	54	13+	0	31	0	0	0	.00		.00		.0	0		0	0	0
IRON MTN	108.1	81.4	94.8		112	25+	76	17+	0	31	0	0	0	.00		.00		.0	0		0	0	0
LAKE ARROWHEAD	79.4	54.8	67.1		93	21	47	13	16	1	0	0	0	.06		.06	21	.0	0		0	0	0
LANCASTER	96.8	62.4	79.6		105	23	52	20	0	29	0	0	0	.00		.00		.0	0		0	0	0
LLANO SHAWNEE HILLS RCH	92.1	64.1	78.1		97	21	56	1	0	28	0	0	0	.00		.00		.0	0		0	0	0
LUCERNE VALLEY 1 SSW	97.9	62.5	80.2		103	25	51	1	0	30	0	0	0	.13		.11	23	.0	0		1	0	0
MITCHELL CAVERNS	91.9	72.2	82.1		98	24	59	13	0	25	0	0	0	.03		.03	28	.0	0		0	0	0
MOUNTAIN PASS	M	M	M		97	30	52	12			0	0	0	.10		.10	27	.0	0		1	0	0
NEEDLES FAA AP	108.4	82.5	95.5		112	29+	70	17	0	31	0	0	0	.17		.17	27	.0	0		1	0	0
PALMDALE	96.9	66.5	81.7	0.2	105	24+	59	14	0	31	0	0	0	.00	- .03	.00		.0	0		0	0	0
PALMDALE FAA AP	98.4	61.5	80.0		105	23+	51	20	0	30	0	0	0	.00		.00		.0	0		0	0	0
PALM SPRINGS	108.3	70.1	89.2	- 1.4	114	10	62	18	0	31	0	0	0	.00	- .28	.00		.0	0		0	0	0
PARKER RESERVOIR	107.8	82.5	95.2		112	12	72	13	0	31	0	0	0	.02		.02	27	.0	0		0	0	0
RANDSBURG	97.8	66.9	82.4		108	7	59	13	0	30	0	0	0	.00		.00		.0	0		0	0	0
SQUIRREL INN 2	76.7	60.1	68.4	- 0.7	85	23	50	13	10	0	0	0	0	.03	- .06	.03	21	.0	0		0	0	0
THERMAL FAA AP	106.7	75.2	91.0		112	22	62	3	0	31	0	0	0	.02		.02	21	.0	0		0	0	0
TRONA	103.2	69.0	86.1	- 3.3	109	26	62	31	0	30	0	0	0	T	- .03	T	23+	.0	0		0	0	0
TWENTYNINE PALMS	104.3	71.0	87.7		108	25+	61	3	0	31	0	0	0	.00		.00		.0	0		0	0	0
VALYERMO RS	92.7	52.4	72.6		98	25+	42	9	0	27	0	0	0	.00	- .15	.00		.0	0		0	0	0
VICTORVILLE PUMP PLANT	97.0	58.5	77.8		103	25	51	2	0	30	0	0	0	.00		.00		.0	0		0	0	0
WHITE MOUNTAIN 1	63.9	35.6	49.8		69	9+	30	13	468	0	0	4	0	1.97		1.04	13	6.5	1	12	4	1	1
WHITE MOUNTAIN 2	53.3	34.3	43.8		59	27+	23	13	650	0	1	8	0	1.40		1.20	13	14.0	8	13	2	1	1
DIVISION			82.7	- 1.9										.12	- .08								

See Reference Notes Following Station Index

DAILY PRECIPITATION

CALIFORNIA
JULY 1962

Station	Total	1	2	3	4	5	6	7	8	9	10	11	12	13	14	15	16	17	18	19	20	21	22	23	24	25	26	27	28	29	30	31
		Day of Month																														
ABBOTT MINE	.00																															
ACTON ESCONDIDO FC261BE	.00																															
ADELANTO	.00																															
ADIN RS	.00																															
ALAMO 1 N	.00																															
ALDERPOINT	T													T																		
ALISO CR DAT MT FC446	.00																															
ALPINE	.00																															
ALTADENA	.00																															
ALTURAS RS	.03																									T					.03	
ANGIOLA	.00																															
ANGWIN PAC UNION COL	.00																															
ANTIOCH FIBREBOARD MILLS	.00																															
ANTIOCH PUMP PLT 3	.00																															
ANZA	T																					T	T									
APPLE VALLEY	.00																															
ARROYO GRANDE	.00																															
ARROYO SECO RS FC 508 C	.00																															
ASH MTN	.06												.06																			
ASSOC OIL ANAHEIM 1	.00																															
AUBERRY	.15												.15																			
AUBURN	.00																															
AVALON PLEASURE PIER	.00																															
AZUSA CITY PARK FC 143	.00																															
BAKER 9 NNW	.32																												.32			
BAKERSFIELD WB AP R	.00																															
BALCH PH	.03												.03																			
BARNESON PARK	.00																															
BARRETT DAM	.00																															
BARSTOW	T																											T				
BEALE AFB	T											T																				
BEAUMONT	.00																															
BEAUMONT PUMPING PLANT	.00																															
BEAUMONT 1 E	.00																															
BEL AIR FC 10	.00																															
BEN LOMOND	.00																															
BERKELEY	.00																															
BERRYESSA LAKE	.00																															
BIG BAR RS	.03												T																	.01	.02	
BIG BEAR LAKE	.14																					.14										
BIG BEAR LAKE DAM //	.53																						.53									
BIG BEND RS	.06													T														.06				
BIG CREEK PH 1	.03												.03																			
BIG DALTON DAM FC 223 BE	.00																															
BIG PINES PARK FC 83B	.00																															
BIG SUR STATE PARK	.00																															
BIG TUJUNGA DAM FC 46 DE	.00																															
BISHOP CREEK INTAKE 2//R	.28												.04										.10	.08	.06							
BISHOP WB AP R	.06												.02									T	T	T					.04			
BISHOP UNION CARBIDE	.22												T	T									*	.22	T							
BLACK MOUNTAIN 2 SW	T												T																			
BLUE CANYON WB AP //R	.13											.04	.09																			
BLUE LAKE REDWOOD CR	.00																															
BLYTHE	.00																															
BLYTHE FAA AP	.02																					.02										
BOCA	.66												.35	.05					.09		.03								.14			
BONITA	T																					T										
BOONVILLE HWY MNTNC STA	.00																															
BORREGO DESERT PARK	.00																															
BORREGO SPRGS 3 NNE	.00																															
BOUQUET CANYON	.00																															
BOWMAN DAM	.12												.12																			
BRADFORD RANCH	.00																															
BRADLEY	.00																															
BRANSCOMB 2 NW	.00																															
BRAWLEY 2 SW	.00																															
BREA CITY	.00																															
BRIDGEPORT	.81												.12	.22		.25		.04						.03	T			T	T		.13	.02
BRIDGEVILLE 4 NNW	.00																															
BROOKS FARNHAM RCH	.00																															
BRUSH CREEK RS	.00																															
BUCKHORN	.00																															
BUCKS CREEK PH	.00																															
BULLARDS BAR PH	.00																															
BURBANK FIRE DEP FC 226B	.00																															
BURBANK WB AP R	T																T															
BURLINGAME	.00																															
BURNEY	T												T																			
BURNT RANCH 1 S	.33												.33																			
BURTON RANCH	.00																															
BUTTONWILLOW	T												T																			
CABAZON	.00																															
CABRILLO NM R	.00																															
CACHUMA DAM	.00																															
CALAVERAS BIG TREES	.09												.09																			
CALEXICO 2 NE	.00																															
CALISTOGA	.00																															
CALLAHAN RS	.10																								.10				T			
CAMPO	.00																															
CAMP PARDEE	.10												.10																			
CAMP SAN LUIS OBISPO	.00																															
CAMPTONVILLE RS	.00																															
CANBY 11 SW	.09																														.09	
CANBY RS	.05																														.05	
CANOGA PARK PIERCE COL	.00																															
CANTIL	.00																															
CANYON DAM	.00																															
CARIBOU POWER HOUSE	.18																											.11	.01	.06		
CARMEL VALLEY	.00																															
CATHAY BULL RUN RCH	T											T																				
CAZADERO	.00																															
CECILVILLE SAWYER	.19											.10																				
CEDAR GROVE	.13												.02	.09				.02												.09		
CEDARVILLE	T													T																	T	
CENTERVILLE PH	.00																															
CHALLENGE RS	.00																															
CHATSWORTH FC 24 D	.00																															
CHERRY VALLEY DAM	.06												.05	.01																		
CHESTER	.04																								T		T			.04	T	
CHICO EXP STATION	.00																															
CHITTENDEN PASS	.00																															
CHULA VISTA	.01																					.01										
CITRUS HEIGHTS	.01												.01																			
CLAREMONT FC 230D	.00																															
CLAREMONT POMONA COLLEGE	.00																															

See reference notes following Station Index.

DAILY PRECIPITATION

Continued

Station	Total	1	2	3	4	5	6	7	8	9	10	11	12	13	14	15	16	17	18	19	20	21	22	23	24	25	26	27	28	29	30	31
CLARKSBURG	.00																															
CLARKS VALLEY MUDD RANCH	.00																															
CLEAR CREEK	1.32												1.32																			
CLEARLAKE HIGHLANDS	.00																															
CLOVERDALE 3 SSE	T																								T							
COALINGA	.00																															
COALINGA 14 WNW	.00																															
COBB 2 NW	.00																															
COHASSET 1 NNE	.00																															
COLBYS FC53D	.00																															
COLEMAN FISH HATCHERY	.00																															
COLFAX	.02												.02																			
COLGATE PH	.00																															
COLUSA 1 SSW	.00																															
CONCORD 3 E	.00																															
COOL	.05												.05																			
COPCO NO 1 DAM	.03												.03																T	T		
CORCORAN IRRIG DIST	.00																															
CORNING HOUGHTON RANCH	.00																															
CORONA	.00																															
COVELO	.00																															
COVINA TEMPLE FC 193	.00																															
COYOTE CANYON	.00																															
COYOTE WELLS	.14																					.14										
CRESCENT CITY 1 N	.00																															
CRESCENT CITY 7 ENE	.00																															
CROCKETT	.00																															
CRYSTAL LAKE FC 283C	.00																															
CULVER CITY	.00																															
CUMMINGS	.00																															
CUNNINGHAM	.00																															
CUYAMA	.00																															
CUYAMACA	T																					T										
DAGGETT FAA AP	.29																					.12					.17					
DANA 2 SE	.03												.03																			
DAVENPORT	.02																											.02				
DAVIS 1 WSW	.00																															
DAVIS CREEK	.15																															
DEATH VALLEY	T																								.03					.05		.07
DEER CREEK PH	T												T									T										
DELANO	.00																															
DEL PUERTO ROAD CAMP	.00																															
DENAIR	.00																															
DE SABLA	.00																															
DESCANSO RS	T																					T										
DOBBINS COLGATE FOREBAY	.00																															
DONNER MEMORIAL ST PK	.76												.26	T					.10						.04		.36					
DOS RIOS	.00																															
DOWNEY FIRE DEPT FC107C	.00																															
DOWNIEVILLE RS	.05												.05																			
DOYLE	.65												.51												T		T		.14	T		
DOYLE 5 SSE	.27												.26						T							T		T	T	.01	T	
DRY CANYON RESERVOIR	.00																															
DUDLEYS	.37												.37																			
DUNNIGAN	.00																															
DUNN SIDING	T																					T										
DUNSMUIR RS	T																										T					
DUTTONS LANDING	.00																															
EAGLE MTN	.01																					.01										
EAST PARK RESERVOIR	.00																															
EL CAPITAN DAM	.00																															
EL CENTRO 2 SSW	.00																															
ELECTRA PH	.10												.10																			
ELIZABETH LAKE FC128B	.00																															
ELK VALLEY	.00																															
ELLERY LAKE //	.69											.24	.05								.22	.18										
ELLIOTT	.06												.06																			
ELSINORE	.00																															
ESCONDIDO	.00																															
EUREKA WB CITY R	T							T	T	T			T																		T	T
EXCHEQUER RESERVOIR	.09												.09																			
FAIRFIELD POLICE STA	.00																															
FAIRMONT	.00																															
FERGUSON RANCH	.00																															
FERNDALE 8 SSW	.09											T	T	T	T					.09												
FIDDLETOWN LYNCH RCH	.05												.05																			
FILLMORE 1 WNW	.00																															
FINLEY 1 SSE	.00																															
FINLEY 5 SW	.00																															
FIVE POINTS 5 SSW	.00																															
FLEMING FISH + GAME	.00																															
FOLSOM DAM	.02												.02																			
FONTANA 5 N	.00																															
FONTANA KAISER	.00																															
FOREST GLEN	.48																											.26	.22			
FORESTHILL RS	.05												.05																			
FORKS OF SALMON	.00																								T							
FORT BIDWELL	.02																															
FORT BRAGG	.09											.01	.01		T															.02		
FORT BRAGG AVN	.00																						.01	.02		.01	.01		.01		.01	
FORT JONES RS	.05												.05																			
FORT ROSS	.02																														T	
FRENCH GULCH	.00																													.02		
FRESNO WB AP R	T											T																				
FRIANT GOVT CAMP	.00																															
FULLERTON ARROUES RCH	.00																															
FULLERTON HILLCREST RES	.00																															
GARBERVILLE	.00																															
GARDEN VALLEY 2 S	.12												.12																			
GEM LAKE	.56											.14	.12									.04	.08	.10		.08						
GEORGETOWN	.04												.04																			
GEORGETOWN RS	.34												.34																			
GERBER RANCH	.00																															
GIANT FOREST	.05												.05	T																		
GIBRALTAR DAM NO 2	.00																															
GILLESPIE FIELD	T																					T										
GILROY	.00																															
GILROY 14 ENE	.00																															
GLAMIS 6 ENE	T													T																		
GLENDALE STAPENHORST	.00																															
GLENDORA WEST F C 185	.00																															
GLENNVILLE	.00																															
GOLD RUN	.12												.12																			
GOOSE LAKE WEST	.14												T																			
GRANT GROVE	T												T												T					T	.14	

See reference notes following Station Index.

DAILY PRECIPITATION

Continued

Station	Total	1	2	3	4	5	6	7	8	9	10	11	12	13	14	15	16	17	18	19	20	21	22	23	24	25	26	27	28	29	30	31
GRASS VALLEY	T												T																			
GRATON 1 W	T								T																			T				
GREENVIEW	.54												.04																		.50	
GREENVILLE RS	.41																											*	*	.41		
GROVELAND RS	.20												.20																			
GUERNEVILLE	.00																															
HAINES CYN LOWER FC 364	.00																															
HAINES CYN UPPER FC 367	.00																															
HAIWEE	.00																															
HALF MOON BAY 2 NNW	.00																															
HAMILTON AFB	.00																															
HANFORD	.00																															
HAPPY CAMP RS	.40												.40																			
HARRIS GAGING STA	.00																															
HARRISON GULCH RS	.03											.02	.01																		T	
HARRY L ENGLEBRIGHT DAM	.00																															
HAT CREEK PH 1	.00																															
HAYFIELD PUMP PLANT	.00																															
HAYFORK RS	.01													.01																		
HEALDSBURG	T																								T							
HEALDSBURG 2 E	.00																															
HEMET	.00																															
HENSHAW DAM	T																					T										
HERNANDEZ 2 NW	.00																															
HESPERIA	.00																															
HETCH HETCHY	.20												.20				T															
HIDDEN VALLEY RANCH	.02												.01					.01														
HILTS	.40												.11													.23					.06	
HOBERGS	.00																															
HOEGEES FC 60A	.00																															
HOLLISTER	.00																															
HONEYDEW 2 WSW	.00																															
HOOPA	.00																															
HOOPA 2 SE	.00																															
HOPLAND LARGO STA	.00																															
HUNTER DIST GRAVES RCH	.00																															
HUNTERS DAM	.14												.14																			
HUNTINGTON LAKE	-	-	-	-	-	-	-	-	-	-	-	-	-	-	-	-	-	-	-	-	-	-	-	-	-	-	-	-	-	-	-	-
IDLEWILD HWY MNTNC STA	.00																															
IDRIA	.00																															
IDYLLWILD RS	.00																															
IMPERIAL	.02																					.02										
IMPERIAL FAA AP	.07																					.07										
INDEPENDENCE	.26																							.26								
INDIO US DATE GARDEN	.00																															
INYOKERN	.00																															
INYOKERN ARMITAGE	.00																															
IONE	.12												.12																			
IRON MTN	.00																															
JESS VALLEY	T																								T							
JOHNSONDALE	.00																															
JOSHUA TREE	T																					T										
JULIAN WYNOLA	.00																															
JUNCAL DAM	.00																															
KEE RANCH //	.00																															
KELLOGG	T																		T													
KELSEYVILLE	.00																															
KENTFIELD	.00																															
KERLINGER	.00																															
KERN RIVER INTAKE 3	.00																															
KERN RIVER PH 1	.00																															
KERN RIVER PH 3	.00																															
KETTLEMAN CITY 1 SSW	.01												.01																			
KETTLEMAN STA	.00																															
KILARC POWER HOUSE	.00																															
KING CITY	.00																															
KLAMATH R	T					T							T																			
KNIGHTS FERRY 2 SE	.01												.01																			
KORBEL	.00																															
LA CRESCENTA FC 251	.00																															
LAFAYETTE 2 NNE	.00																															
LAGUNA BEACH	.00																															
LA MONDA	.08												.08																			
LAKE ARROWHEAD	.06																					.06										
LAKEPORT	.00																															
LAKESHORE	.00																															
LAKESIDE 2 ENE	.00																															
LAKE SPAULDING	.15												.15																			
LAKE SPAULDING DAM	.19												.19																			
LA MESA	.00																															
LANCASTER	.00																															
LAS PLUMAS	.00																															
LAVA BEDS NM	.04																								.04							
LEBEC	.00																															
LECHUZA PT STA FC 352 B	.00																															
LEESVILLE KEEGAN RANCH	.00																															
LE GRAND	.00																															
LEHMAN RANCH	.02												.02																			
LEMON COVE	T											T																				
LINDSAY	.07												.07																			
LITTLE VALLEY	.00																															
LIVERMORE 2 SSW	.00																															
LLANO SHAWNEE HILLS RCH	.00																															
LOCKWOOD 2 N	.00																															
LOCKWOOD MESA	.00																															
LODI	.02												.02																			
LOMPOC SEWAGE PLANT	.00																															
LONE TREE CANYON	.00																															
LONG BEACH	.00																															
LONG BEACH WB AP	T															T											T					
LONG VALLEY INSP STA	.33												.26					.03							T		.04			T		T
LOS ALAMOS	.00																															
LOS ANGELES WB AP R	T															T	T										T					
LOS ANGELES WB CITY R	.00																															
LOS BANOS	.00																															
LOS BANOS ARBURUA RCH	.00																															
LOS GATOS	.00																															
LOS GATOS 4 SW	.00																															
LOS PRIETOS RS	.00																															
LUCERNE VALLEY 1 SSW	.13																					.02		.11				T				
LYTLE CREEK PH	.00																															
LYTLE CREEK RS	.00																															
MADELINE MNTNC STA	.09																														.09	
MADERA	.00																															
MAD RIVER RS	.00																															

See reference notes following Station Index.

DAILY PRECIPITATION

Continued

CALIFORNIA
JULY 1962

Station	Total	1	2	3	4	5	6	7	8	9	10	11	12	13	14	15	16	17	18	19	20	21	22	23	24	25	26	27	28	29	30	31
		Day of Month																														
MANDEVILLE ISLAND	.00																															
MANZANITA LAKE //	.16												T														.04		.12			
MARCH FIELD	T															T	T	T	T													
MARE ISLAND	.00																															
MARICOPA	.00																															
MARIPOSA	.09												.09																			
MARTINEZ 3 SSE	.00																															
MARTINEZ FIRE STA	.00																															
MARYSVILLE	.00																															
MATHER	.33												.33																			
MC CLOUD	T																											T				
MEADOW LAKE	.05												.05																			
MENDOTA DAM	.00																															
MERCED FIRE STA 2	.02												.02																			
MERCEY HOT SPRINGS	.00																															
MEYERS 4 SW	.60												.42	T				.08		T								.10				
MEYERS INSPECTION STA	.36												.25					T	T									.11				
MIDDLETOWN	.00																															
MILL CREEK 2	.00																															
MINERAL	.00																															
MIRANDA SPENGLER RCH	.00																															
MITCHELL CAVERNS	.03																					T	T						.03			
MODESTO	.00																															
MOJAVE	.00																															
MONO LAKE	.34												.02		.19			T	T				.13	T	T						T	
MONTEREY	.00																															
MONTICELLO DAM	.00																															
MOORPARK 1 SSE	.00																															
MORONGO VALLEY	.03																						.03									
MORRO BAY FIRE DEPT	.00																															
MORRO BAY 3 N	.00																															
MOUNTAIN PASS	.10																										T	.10				
MT BALDY FC 85G	.00																															
MT BALDY NOTCH	.00																															
MOUNT DANAHER	.34												.34																			
MOUNT DIABLO NORTH GATE	.00																															
MOUNT HAMILTON	.00																															
MOUNT HEBRON RS	.03												.03																			
MOUNT SHASTA SKI BOWL	T													T														T				
MOUNT SHASTA WB CITY //R	T											T																		T		
MT WILSON FC 338B //	.00																															
MUIR WOODS	.03																		.03	T												
NACIMIENTO DAM	.00																															
NAPA	.00																															
NAPA STATE HOSPITAL	.00																															
NEEDLES FAA AP	.17																					T	T					.17	T			
NEENACH	.00																															
NEVADA CITY	T												T																			
NEWARK	.00																															
NEWHALL SOLEDAD FC 32 C	.00																															
NEWMAN 2 NW	.00																															
NEWPORT BEACH HARBOR	.00																															
NICOLAUS	.00																															
NILAND	.00																															
NIPOMO 2 NW	.00																															
NORTH FORK RS	.34												.34																			
OAKDALE WOODWARD DAM	T												T																			
OAK KNOLL RS	.61												.12																	.30	.19	
OAKLAND WB AP R	T											T	T													T	T		T			T
OCCIDENTAL	.00																															
OCOTILLO WELLS	.03																					.03										
OJAI	.00																															
OLINDA	.00																															
ONO	.00																															
OPIDS CAMP FC 57 BE	.00																															
ORANGE COVE	.00																															
ORICK PRAIRIE CR PARK	.00																															
ORICK 10 SE	.00																															
ORLAND	.00																															
ORLEANS	.00																															
OROVILLE	.00																															
OROVILLE BRIDGE	.00																															
OXNARD	.00																															
OZENA	T												T																			
PACIFIC HOUSE	.55												.55																			
PACOIMA DAM FC 33 AE	.00																															
PAICINES OHRWALL RCH	.00																															
PALMDALE	.00																															
PALMDALE FAA AP	.00																															
PALM SPRINGS	.00																															
PALO ALTO CITY HALL	.00																															
PALOMA	.00																															
PALOMAR MTN OBSY R	T																					T										
PALOS VERDES EST FC 43D	.00																															
PANOCHE	.00																															
PANOCHE JUNCTION	.00																															
PARADISE	.00																															
PARKER RESERVOIR	.02																											.02				
PARKFIELD	.00																															
PASADENA	.00																															
PASKENTA RS	.00																															
PASO ROBLES	.00																															
PASO ROBLES FAA AP	.00																															
PATTIWAY	.00																															
PAYNES CREEK	.00																															
PERRIS	.00																															
PETALUMA FIRE STA 2	.00																															
PIEDRA	.05												.05																			
PIEDRA BLANCA GUARD STA	.00																															
PINE CANYON PS FC321E	.00																															
PINNACLES NM	.00																															
PIRU 2 ESE	.00																															
PISMO BEACH	.00																															
PIT RIVER PH 5	.00																															
PITTS RANCH	.00																															
PLACERVILLE	.05												.05																			
PLACERVILLE IFG	.17												.17																			
PLATINA	T																													T		
POINT AREMA	.00																															
POINT ARGUELLO WB R	.09	T					.01	T	.01	.01			T	T	T	T	T	.01	T			T	.01	.01	T	T	.01	.01	.01	T		
POINT ARGUELLO LIGHT STA	.00																															
PT PIEDRAS BLANCAS	T																	T														
POMONA	.00																															
PORT CHICAGO NAVAL DEPOT	.00																															
PORTERVILLE	.00																															

See reference notes following Station Index.

DAILY PRECIPITATION

Continued

CALIFORNIA
JULY 1962

Station	Total	1	2	3	4	5	6	7	8	9	10	11	12	13	14	15	16	17	18	19	20	21	22	23	24	25	26	27	28	29	30	31
		Day of Month																														
PORTOLA	.04												.04												T		T					
POSEY 3 E	.00																															
POTTERS SAWMILL	.05																								.05							
POTTER VALLEY PH	.00																															
POWAY VALLEY	.00																															
PRIEST VALLEY	.00																															
QUINCY RS	.00																															
RAMONA SPAULDING	.00																															
RANCHITA	.00																															
RANDSBURG	.00																															
RAYMOND 9 N	.20												.20																			
RED BLUFF WB AP R	.00																															
REDDING FIRE STA 2	.00																															
REDLANDS	.00																															
REDWOOD CITY	.00																															
REPRESA	.04											T	.04																			
RICHARDSON GROVE ST PARK	.00																															
RICHMOND	.00																															
RIO VISTA	.00																															
RIVERSIDE FIRE STA 3	.00																															
RIVERSIDE CITRUS E S R	.00																															
ROCKLIN	T												T																			
ROUND MOUNTAIN 1 NNE	.00																															
SACRAMENTO WB AP R	.00																															
SACRAMENTO WB CITY R	.00																															
SAGEHEN CREEK	.72												.45	.01				.23	.03								T	T		T		
SAINT HELENA	.00																															
SAINT JOHN	.00																															
SAINT MARYS COLLEGE	.00																															
SALINAS 2 E	.00																															
SALINAS FAA AP	T								T				T	T											T			T	T			T
SALINAS DAM	.00																															
SALSIPUEDES GAGING STA	.00																															
SALT SPRINGS PH	.45												.45																			
SALYER RS	.00																															
SAN ANDREAS 2 S	.00																															
SAN ANTONIO CN MOUTH	.00																															
SAN ANTONIO MISSION	.00																															
SAN ARDO	.00																															
SAN BERNARDINO CO HOSP	.00																															
SAN CLEMENTE DAM	.00																															
SANDBERG PTL STA FC130B	.00																															
SANDBERG WB //R	.00																															
SAN DIEGO WB AP R	T																T	T				T										
SAN DIMAS FIRE WDN FC 95	.00																															
SAN EMIGDIO RANCH	.00																															
SAN FERNANDO	.00																															
S F RICHMOND SUNSET R	T												T																			
SAN FRANCISCO WB AP R	T							T				T	T																			T
SAN FRANCISCO FOB R	T					T							T																			
SAN GABRIEL CANYON PH	.00																															
SAN GABRIEL DAM FC425BE	.00																															
SAN GABRIEL FIRE DEPT	.00																															
SAN GREGORIO 3 SE	.06												.06																			
SAN JACINTO	.00																															
SAN JOSE R	.00																															
SAN LUIS OBISPO POLY	.00																															
SAN MATEO	.00																															
SAN PEDRO	.00																															
SAN RAFAEL	.00																															
SANTA ANA FIRE STA	.00																															
SANTA ANA RIVER PH 1	.00																															
SANTA ANITA FERM FC 432	.00																															
SANTA BARBARA	.00																															
SANTA BARBARA FAA AP	.03															T	T	.02	.01								T	T	T	T		
SANTA CLARA UNIVERSITY	.00																															
SANTA CRUZ	.00																															
SANTA MARGARITA 2 SW	.00																															
SANTA MARGARITA BOOSTER	.00																															
SANTA MARIA WB AP R	T									T			T									T		T	T	T				T		
SANTA MONICA	.00																															
SANTA MONICA PIER	.00																															
SANTA PAULA	.00																															
SANTA ROSA	.00																															
SANTIAGO DAM	.00																															
SAUGUS POWER PLANT 1	.00																															
SAWYERS BAR RS	.07												.07																			
SCOTIA	.01												T																			.01
SEARSVILLE LAKE	.00																															
SHASTA DAM	.00																															
SHELL ABS PLANT	.00																															
SHELTER COVE	.00																															
SHINGLE SPRINGS	.07											T	.07																			
SHINGLETOWN 2 E	.00																															
SIERRAVILLE RS	.38												.10						.28													
SIGNAL HILL FC 415	.00																															
SKAGGS SPGS LAS LOMAS	.00																															
SNOW CREEK UPPER	.00																															
SODA SPRINGS 1 E //R	.69												.35															T	.34			
SOLEDAD	.00																															
SOMESBAR 1 W	.02												.02																			
SOMIS 3 NE	.00																															
SOMIS 3 NW	.00																															
SONOMA	.00																															
SONORA	.06												.06																			
SO ENTRANCE YOSEMITE NP	.27												.27																			
SOUTH FORK CABIN	T																					T										
SPADRA PAC FC 356 C	.00																															
SPRECKELS HWY BRIDGE	.00																															
SPRINGVILLE 7 ENE	.00																															
SQUIRREL INN 1	T																					T										
SQUIRREL INN 2	.03																					.03										
STANDISH 1 E	.24																	.24														
STANDISH + MICKEY ST PK	.00																															
STANISLAUS PH	.10												.10																			
STIRLING CITY RS	.00																															
STOCKTON FAA AP	.02											.02																				
STOCKTON FIRE STA 4	T												T																			
STOCKTON MOWRY BRIDGE	.00																															
STONYFORD COOLEY RANCH	T											T						T														
STONYFORD RS	.00																															
STONY GORGE RESERVOIR	.00																															
STRAWBERRY VALLEY	T												T																			
SUEY RANCH	.00																															
SUNLAND	.00																															

See reference notes following Station Index.

DAILY PRECIPITATION

Continued

CALIFORNIA
JULY 1962

Station	Total	Day of Month 1	2	3	4	5	6	7	8	9	10	11	12	13	14	15	16	17	18	19	20	21	22	23	24	25	26	27	28	29	30	31
SUSANA KNOLLS	.00																															
SUSANVILLE	.30																													.30		
SUSANVILLE AP	.15																													.15		
SUTTER HILL RS	.00																															
TAHOE CITY	.21												.18	T															.03			
TEHACHAPI	.00																															
TEJON RANCHO	.00																															
TERMO BRIN MARR RCH	.05																								.05				T			
THERMAL FAA AP	.02																					.02										
THOUSAND OAKS	.00																															
THREE RIV EDISON PH 2	.01												.01																			
TIGER CREEK PH	.51												.51																			
TOPANGA PATROL STA FC 6	.00																															
TORRANCE	.00																															
TRACY CARBONA	.00																															
TRACY PUMPING PLANT	.00																															
TRAVIS AFB	.00																															
TRINITY DAM VISTA POINT	.00																															
TRONA	T																						T	T								
TRUCKEE RS	.86												.31	.10					.14							.15		.15	.01			
TULEFIELD	.00																															
TULELAKE //R	.00																															
TURLOCK	.00																															
TURNTABLE CREEK	.00																															
TUSTIN IRVINE RANCH	.00																															
TWENTYNINE PALMS	.00																															
TWIN LAKES	.25												.12					T										.13	T			
TWITCHELL DAM	.00																															
UKIAH	.00																															
UKIAH 4 W	.00																															
UNION OIL STEARNS ABS	.00																															
U C L A	T																T	T														
UPLAND 3 N	.00																															
UPPER LAKE RS	.00																															
UPPER MATTOLE	.00																															
UPR SAN LEANDRO FILTERS	.00																															
VACAVILLE	.00																															
VALLEY CENTER 3 NNE	T																					T										
VALYERMO RS	.00																															
VAN NUYS FC 15B	.00																															
VENTURA	.01																	.01														
VICTORVILLE PUMP PLANT	.00																															
VINCENT FIRE STA FC 120	.00																															
VINTON	.51												.34					.02							T			.07	T	.08		
VISALIA	.00																															
VISTA 2 NNE	.00																															
VOLCANOVILLE	.08												.08																			
VOLLMERS	.00																															
VOLTA PH	.00																															
WALLACE 1 SE	.11												.11																			
WALMAR SCHOOL	.00																															
WALNUT CREEK 2 ESE	.00																															
WALNUT CREEK 4 E	.00																															
WALNUT PATROL STA FC102C	.00																															
WARNER SPRINGS	.00																															
WASCO	.00																															
WATSONVILLE WATERWORKS	.00																															
WEAVERVILLE RS	.00																															
WEED 1 S	T												T													T						
WENDEL 10 SE	.00																															
WESTHAVEN	.00																															
WEST POINT 3 SW	.11												.11																			
WHISKEYTOWN RES	.00																															
WHITE MOUNTAIN 1	1.97				T					T			.08	1.04		T	.15					T	T	T	.40	.30		T	T	T		
WHITE MOUNTAIN 2	1.40												.20	1.20			T															
WHITE ROCK	.05												.05																			
WHITTIER FC 106 D	.00																															
WILLITS 1 NE	.00																															
WILLOWS	.00																															
WINTERS	.00																															
WOFFORD HEIGHTS	.00																															
WOODFORDS	.93												.29					.34					.07	.23								
WOODLAND 1 WNW	.00																															
WRIGHTS	.00																															
YORBA LINDA	.00																															
YOSEMITE NP	.30												.25	.05																		
YREKA	.20												.10												.03					.07		

See reference notes following Station Index.

MONTHLY SNOWFALL; SEASONAL SNOWFALL AND PRECIPITATION

Season of JULY 1961 - JUNE 1962

Station	July	August	September	October	November	December	January	February	March	April	May	June	Total Snow-fall	Total Precip-itation
ABBOTT MINE			-	-	-	-							-	E 17.18
ACTON ESCONDIDO FC 261BE							8.0	-					-	12.53
ADELANTO							0.5						0.5	3.55
ADIN RS				0.8	8.5	-	19.0	7.8	16.0	3.5	-		-	13.96
ALAMO 1 N							T	T					T	21.20
ALDERPOINT					T		-	-	-				-	37.99
ALISO CN OAT MT FC 466							-						-	31.08
ALPINE							T						T	16.45
ALTADENA													0.0	25.70
ALTURAS RS				T	5.0	8.7	16.0	5.1	-	2.0			-	10.87
ANGIOLA							2.5						2.5	8.53
ANGWIN PAC UNION COL					2.0			T					2.0	37.80
ANTIOCH FIBREBOARD MILLS													0.0	E 11.72
ANTIOCH PUMP PLT 3													0.0	11.33
ANZA						T	8.6	10.8	1.0				20.4	12.26
APPLE VALLEY													0.0	3.57
ARROYO GRANDE													0.0	18.96
ARROYO SECO RS FC 508C							0.3						0.3	24.87
ASH MTN							-	2.0					-	25.75
ASSOC OIL ANAHEIM 1													0.0	15.69
AUBERRY							7.0	-	-				-	25.69
AUBURN							-	1.0					-	29.86
AVALON PLEASURE PIER										-			-	E 15.00
AVENAL 9 SSE		-	-	-	-	-	-	-	-	-	-	-	-	-
AZUSA CITY PARK FC 143													0.0	23.22
BACKUS RANCH	-	-					-		1.0				-	E 7.17
BAKER 9 NNW													0.0	1.96
BAKERSFIELD WB AP							T						T	6.44
BALCH PH							5.0	T	T				5.0	34.78
BARNESON PARK													0.0	18.96
BARRETT DAM													0.0	16.25
BARSTOW								T					T	3.37
BEALE AFB	-	-	-	-	-	-							-	-
BEAUMONT													0.0	17.03
BEAUMONT PUMPING PLANT							-	-	-				-	19.86
BEAUMONT 1 E													0.0	17.35
BEL AIR FC 10													0.0	27.88
BEN LOMOND							2.0						2.0	50.52
BERKELEY													0.0	21.88
BERRYESSA LAKE													0.0	18.43
BIG BAR RS					5.0		3.5	-	7.0				-	26.83
BIG BEAR LAKE				T	5.0	-	-	37.0	30.5		T		-	27.76
BIG BEAR LAKE DAM			T	T	11.0	3.5	49.0	58.5	32.0		9.0	T	163.0	43.48
BIG BEND RS				0.5	-	-	48.0	90.4	94.1	3.9	-		-	E 62.46
BIG CREEK PH 1					12.0	2.0	23.0	41.5	36.0	2.0			116.5	38.17
BIG DALTON DAM FC 223 BE													0.0	27.00
BIG PINES PARK FC 83B				4.0	12.5	8.0	32.5	-	24.5		-		-	31.88
BIG SUR STATE PARK							-						-	40.00
BIG TUJUNGA DAM FC 46DE							-						-	30.91
BISHOP CREEK INTAKE 2	-		-	-	-	-	-	-	-	-	-		-	12.31
BISHOP WB AP					T		1.2	0.6	0.4				2.2	9.00
BISHOP UNION CARBIDE			T	10.0	29.0	15.0	-	-	-	T	18.0	5.0	-	E 16.23
BLACK MOUNTAIN 2 SW													0.0	28.88
BLUE CANYON WB AP					32.6	17.8	37.8	79.2	60.1	4.8	2.0		234.3	57.66
BLUE LAKE REDWOOD CR													0.0	E 47.37
BLYTHE													0.0	2.83
BLYTHE FAA AP													0.0	2.55
BOCA				T	15.0	T	19.0	48.0	47.5	T	5.0		134.5	22.50
BONITA													0.0	11.38
BOONVILLE HWY MNTNC STA													0.0	34.28
BORREGO DESERT PARK													0.0	4.55
BORREGO SPRGS 3 NNE													0.0	1.91
BOULEVARD			-								-	-	-	E 12.66
BOUQUET CANYON							-						-	E 22.40
BOWMAN DAM				1.0	44.0	20.0	47.0	127.0	99.0	7.0	4.0		349.0	58.04
BRADFORD RANCH							0.5	3.2				-	-	11.15
BRADLEY	-		-	-	-		4.0						-	E 12.74
BRANSCOMB 2 NW							0.5	1.0	1.0			-	-	E 58.14
BRAWLEY 2 SW													0.0	2.15
BREA CITY													0.0	17.29
BRIDGEPORT				0.3	19.0	5.5	13.7	24.2	15.9		6.8		85.4	11.37
BRIDGEVILLE 4 NNW					T		3.0	4.0	10.0				17.0	53.73
BROOKS FARNHAM RCH													0.0	16.89
BRUSH CREEK RS					2.0		T	-	-				-	67.68
BUCKHORN					10.5	16.5	16.3	16.0	30.5	T			89.8	53.65
BUCKS CREEK PH						T	-	7.0	T				-	67.80
BULLARDS BAR PH							2.5		2.8				5.3	64.28
BURBANK FIRE DEP FC226B							T						T	22.36
BURBANK WB AP							T	T					T	22.20
BURLINGAME							1.3						1.3	19.00
BURNEY					9.0	5.5	5.0	14.5	9.0				43.0	23.96
BURNT RANCH 1 S					15.0	2.5	1.5	5.0	20.0				44.0	35.23
BURTON RANCH													0.0	22.92
BUTTONWILLOW							-						-	8.60
CABAZON							-	T	-				-	13.11
CABRILLO NM													0.0	7.76
CACHUMA DAM													0.0	24.14
CALAVERAS BIG TREES					10.0	10.5	21.0	-	50.8	3.8	0.8		-	50.02
CALAVERAS RESERVOIR													0.0	17.37
CALEXICO 2 NE													0.0	2.55
CALISTOGA								T					T	35.48
CALLAHAN RS				T	18.6	3.4	7.8	0.5	11.7	T			42.0	20.29
CAMPO							1.0						1.0	15.11
CAMP PARDEE							-						-	17.83
CAMP SAN LUIS OBISPO							-						-	28.56
CAMPTONVILLE RS					1.0				-				-	50.81
CANBY 11 SW				T	9.0	10.5	-	-	-	-			-	16.56

See reference notes following Station Index.

MONTHLY SNOWFALL; SEASONAL SNOWFALL AND PRECIPITATION

Station	July	August	September	October	November	December	January	February	March	April	May	June	Total Snow-fall	Total Precip-itation
CANBY RS					-	-	-	-	-	T	T		-	9.81
CANOGA PARK PIERCE COL							-						-	20.69
CANTIL							7.5						7.5	5.42
CANYON DAM					14.3	14.5	-	61.5	41.5	-			-	E 37.42
CARIBOU POWER HOUSE					0.6	T	5.5	16.0	24.0				46.1	36.16
CARMEL VALLEY							2.5						2.5	17.00
CATHAY BULL RUN RCH							-						-	21.97
CAZADERO													0.0	64.35
CECILVILLE SAWYER					18.0	3.0	14.0	10.0	27.0	T			72.0	33.58
CEDAR GROVE				-	-	-	-	-	-	-	-		-	-
CEDAR POINT RANCH							-	-	14.0			-	-	E 42.65
CEDARVILLE				1.0	4.5	2.1	19.0	4.2	15.7	1.0	T		47.5	10.39
CENTERVILLE PH							-	-					-	38.49
CHALLENGE RS						T	-	2.5	-				-	65.20
CHATSWORTH FC 24 D													0.0	24.68
CHERRY VALLEY DAM					14.0	11.5	25.4	46.7	52.6	4.0	1.3		155.5	48.48
CHESTER				0.5	11.5	24.5	25.5	54.0	32.5	0.5	T		149.0	31.40
CHICO EXP STATION							T	-					-	22.17
CHITTENDEN PASS							3.5						3.5	17.18
CHULA VISTA													0.0	8.93
CITRUS HEIGHTS							1.0	0.5					1.5	20.83
CLAREMONT FC 230D													0.0	E 18.46
CLAREMONT POMONA COL												-	-	18.47
CLARKSBURG							-						-	15.85
CLARKS VALLEY MUDD RCH	-	-	-	-	-	-	-	-	-	-			-	-
CLEAR CREEK													0.0	49.72
CLEARLAKE HIGHLANDS							-						-	E 23.03
CLOVERDALE 3 SSE							T	T					T	35.03
COALINGA							-						-	9.54
COALINGA 14 WNW							5.0	-					-	19.17
COBB 2 NW					6.9	T	0.9	1.1					8.9	49.38
COHASSET			-	-	-	-	-	-	-	-	-	-	-	-
COHASSET 1 NNE	-	-	-	-	-	-	1.0	13.0	5.8	2.0			-	-
COLBYS FC53D							19.0						19.0	34.54
COLEMAN FISH HATCHERY													0.0	23.98
COLFAX							2.0	3.0	2.0				7.0	43.97
COLGATE PH							1.7						1.7	35.32
COLUSA 1 SSW								T					T	15.56
COLYEAR SPRINGS		-	-	-	3.0	T	1.0	7.5	11.0	-	-	-	-	E 21.86
CONCORD 3 E													0.0	15.06
COOL							-	-					-	30.22
COPCO NO 1 DAM				T	13.0	7.5	15.0	1.0	10.0				46.5	17.72
CORCORAN IRRIG DIST							3.0						3.0	7.91
CORNING HOUGHTON RANCH							T	0.5					0.5	17.49
CORONA													0.0	11.94
COVELO								0.8	11.3				12.1	33.73
COVINA TEMPLE FC 193													0.0	19.44
COYOTE CANYON				-	-							-	-	E 5.35
COYOTE WELLS											-		-	E 2.57
CRESCENT CITY 1 N													0.0	E 49.51
CRESCENT CITY 7 ENE									2.0				2.0	66.65
CROCKETT													0.0	16.34
CRYSTAL LAKE FC 283C				T	9.0	10.6	43.0	26.8	11.0				100.4	43.06
CULVER CITY													0.0	21.87
CUMMINGS					T		T	1.0	T				1.0	55.97
CUNNINGHAM					-								-	28.00
CUYAMA							9.0						9.0	10.08
CUYAMACA				T	T	8.0	31.0	40.0	6.0		1.0		86.0	34.60
DAGGETT FAA AP						T	T						T	2.40
DANA 2 SE					-	-	-	4.5	-				-	24.95
DAVENPORT							-						-	22.92
DAVIS 1 WSW													0.0	14.99
DAVIS CREEK				T	-	22.0	23.0	-	30.0	1.0	2.0		-	18.77
DEATH VALLEY							T						T	1.67
DEEP SPRINGS COLLEGE				T	1.2		2.5	-	-			-	-	E 8.21
DEER CREEK PH					7.0	3.5	12.5	14.0	56.0	2.0			95.0	64.32
DELANO							-						-	E 8.52
DEL PUERTO ROAD CAMP							2.0	0.5					2.5	15.09
DENAIR							1.5						1.5	12.01
DE SABLA							0.5	2.5	6.0				9.0	57.80
DESCANSO RS					-	-	-	11.6					-	E 22.65
DOBBINS COLGATE FOREBAY							2.0	1.0					3.0	E 36.33
DONNER MEMORIAL ST PK				-	30.5	9.0	29.0	83.8	76.0	3.0	7.0		-	37.76
DOS RIOS													0.0	38.92
DOWNEY FIRE DEPT FC107C													0.0	18.54
DOWNIEVILLE RS					4.5		10.5	16.0	11.5				42.5	55.81
DOYLE					-	3.0	-	-	-		4.0		-	12.04
DOYLE 5 SSE				T	6.6	1.9	3.7	14.9	26.9	T	2.0		56.0	17.45
DRY CANYON RESERVOIR													0.0	16.50
DUDLEYS					T	T	16.5	10.0	6.0	T			32.5	36.70
DUNNIGAN													0.0	15.46
DUNN SIDING							T						T	1.75
DUNSMUIR RS					-	1.0	-	-	-				-	57.61
DUTTONS LANDING													0.0	17.14
EAGLE MTN													0.0	2.20
EAST PARK RESERVOIR					2.0			T					2.0	17.53
EL CAPITAN DAM													0.0	17.49
EL CENTRO 2 SSW													0.0	2.74
ELECTRA PH							3.0						3.0	24.17
ELIZABETH LAKE FC128B													0.0	29.48
ELK VALLEY				T	1.0	T	6.0	4.0	10.8	1.0			22.8	58.00
ELLERY LAKE	-	-	-	-	-	-	-	-	-	-	-	-	-	24.52
ELLIOTT							1.0						1.0	15.57
ELSINORE													0.0	12.68
ESCONDIDO													0.0	17.04
EUREKA WB CITY							0.8	T					0.8	28.94
EXCHEQUER RESERVOIR							-						-	19.33

See reference notes following Station Index.

MONTHLY SNOWFALL; SEASONAL SNOWFALL AND PRECIPITATION

CONTINUED

Season of JULY 1961 - JUNE 1962

CALIFORNIA

Station	July	August	September	October	November	December	January	February	March	April	May	June	Total Snow-fall	Total Precip-itation
FAIRFIELD POLICE STA													0.0	17.05
FAIRMONT						1.0	25.0	2.3	T				28.3	20.63
FERGUSON RANCH					-		T		3.5				-	24.02
FERNDALE 8 SSW													0.0	47.70
FIDDLETOWN LYNCH RCH						T	3.0	4.5	1.5				9.0	31.52
FILLMORE 1 WNW													0.0	26.72
FINLEY 1 SSE	-				T		-	-					-	E 21.78
FINLEY 5 SW					2.8		0.5	0.8	T				4.1	37.33
FIVE POINTS 5 SSW							6.0						6.0	7.66
FLEMING FISH + GAME					-	1.0	-	-	-				-	9.13
FOLSOM DAM							3.0						3.0	19.44
FONTANA 5 N							1.5						1.5	27.05
FONTANA KAISER								T					T	16.62
FOREST GLEN				T	17.0	T	2.0	2.5	-				-	E 49.42
FORESTHILL RS									-				-	43.69
FORKS OF SALMON					-	-	-		-	-			-	E 32.09
FORT BIDWELL				T	5.0	8.0	24.0	13.0	15.0	T			65.0	14.47
FORT BRAGG													0.0	31.72
FORT BRAGG AVN													0.0	30.38
FORT DICK 1 NNE												-	-	E 81.27
FORT JONES RS					12.0	T	11.0	4.0	10.0	T			37.0	17.29
FORT ROSS									T				T	31.28
FRENCH GULCH					0.5		-	6.0	8.0				-	32.90
FRESNO WB AP							2.2						2.2	11.37
FRIANT GOVT CAMP													0.0	15.10
FULLERTON ARROUES RCH											-		-	16.88
FULLERTON HILLCREST RES													0.0	15.48
GARBERVILLE								-					-	44.35
GARDEN VALLEY 2 S							6.0	2.0	-				-	30.28
GASQUET RS													0.0	75.31
GEM LAKE	-	-	-	-	-	-	-	-	-	-	-	-	-	21.58
GEORGETOWN					1.0	T	9.0	-	4.5				-	39.49
GEORGETOWN RS									4.0			-	-	E 45.68
GERBER RANCH					T		0.5						0.5	18.64
GIANT FOREST					19.0	15.0	45.0	84.0	51.0	T	10.0	T	224.0	42.59
GIBRALTAR DAM NO 2							7.0	T					7.0	36.18
GILLESPIE FIELD													0.0	12.28
GILROY							-						-	19.93
GILROY 14 ENE													0.0	19.06
GLAMIS 6 ENE	-	-	-	-	-	-	-	-	-	-			-	-
GLENDALE STAPENHORST													0.0	23.02
GLENDORA WEST F C 185													0.0	23.13
GLENNVILLE	-						2.5	4.3	-				-	E 16.84
GOLD RUN													0.0	50.21
GOOSE LAKE WEST						11.5	20.0	-	16.0				-	12.90
GRANT GROVE				0.3	29.1	23.0	37.0	115.0	53.0	2.0	12.2		271.6	49.44
GRASS LAKE HWY MNTC STA				T	-	-	-	-	-	-	-	-	-	E 17.94
GRASS VALLEY					T	1.0	-	4.0	4.0				-	51.70
GRATON 1 W													0.0	37.06
GREENVIEW					16.0	3.0	10.0	2.0	-				-	E 16.45
GREENVILLE RS													0.0	36.35
GROVELAND RS						T	12.0	9.5	0.5	T			22.0	36.97
GUERNEVILLE													0.0	41.31
HAINES CYN LOWER FC 364													0.0	28.18
HAINES CYN UPPER FC 367													0.0	32.19
HAIWEE							-	-					-	9.39
HALF MOON BAY 2 NNW							-						-	22.94
HAMILTON AFB													0.0	25.06
HANFORD							2.0						2.0	9.15
HAPPY CAMP RS					-	1.0	7.5	5.0	8.0				-	41.77
HARRIS GAGING STA													0.0	22.16
HARRISON GULCH RS					3.8	-	-	-	9.0				-	25.67
HARRY L ENGLEBRIGHT DAM							-						-	30.43
HAT CREEK PH 1					5.9	4.5	7.1	9.0	7.0				33.5	15.69
HAYFIELD PUMP PLANT													0.0	1.70
HAYFORK RS				T	-		-	-	-				-	24.26
HEALDSBURG							T						T	38.11
HEALDSBURG 2 E													0.0	34.17
HEMET													0.0	11.29
HENSHAW DAM													0.0	24.64
HERNANDEZ 2 NW							3.0	3.0					6.0	17.70
HESPERIA							4.5						4.5	E 7.63
HETCH HETCHY					-	T	8.5	13.0	23.0				-	33.57
HIDDEN VALLEY RANCH							5.0	1.0	T				6.0	31.72
HILTS					18.5	-	-	-	-				-	E 19.00
HOBERGS					8.0			-					-	53.87
HODGES DAM												-	-	-
HOEGEES FC 60A													0.0	46.82
HOLLISTER							-	T					-	12.89
HONEYDEW 2 WSW							5.0	-	T				-	78.61
HOOPA					0.5			0.5	2.0				3.0	45.68
HOOPA 2 SE					1.5		-	-					-	42.83
HOPLAND LARGO STA							-	-					-	30.76
HUNTER DIST GRAVES RCH								4.0					4.0	21.21
HUNTERS DAM					T	T	9.5	15.5	26.5				51.5	39.84
HUNTINGTON LAKE				T	31.3	28.0	42.0	146.0	61.4	3.0	8.0	T	319.7	-
IDLEWILD HWY MNTNC STA						-							-	E 64.46
IDRIA							-						-	18.73
IDYLLWILD RS				T		2.8	36.9	29.5	5.7				74.9	22.48
IMPERIAL													0.0	2.72
IMPERIAL FAA AP	-	-	-	-	-	-	-						-	-
INDEPENDENCE							1.0						1.0	6.98
INDIO US DATE GARDEN													0.0	1.49
INYOKERN							4.5	1.5					6.0	5.67
INYOKERN ARMITAGE							5.3	T					5.3	4.42
IONE							-						-	18.00
IRON MTN													0.0	1.33

See reference notes following Station Index.

MONTHLY SNOWFALL; SEASONAL SNOWFALL AND PRECIPITATION

CONTINUED — Season of JULY 1961 - JUNE 1962 — CALIFORNIA

Station	July	August	September	October	November	December	January	February	March	April	May	June	Total Snow-fall	Total Precip-itation
JESS VALLEY				4.5	5.0	8.5	21.0	4.5	24.0	9.0	2.0		78.5	15.40
JOHNSONDALE					-	T	-	-	15.7	T	T		-	E 29.51
JOSHUA TREE				-	-	-	T		0.5				-	E 6.76
JULIAN WYNOLA				T	T	T	6.5	-	-				-	27.48
JUNCAL DAM							-						-	40.94
KEE RANCH													0.0	8.21
KELLOGG							T						T	43.23
KELSEYVILLE													0.0	20.74
KENTFIELD													0.0	42.02
KERLINGER							T						T	7.52
KERN RIVER INTAKE 3					4.5		7.0	8.5	2.5				22.5	22.81
KERN RIVER PH 1													0.0	9.74
KERN RIVER PH 3							4.5	3.0					7.5	16.30
KETTLEMAN CITY 1 SSW							-						-	8.23
KETTLEMAN STA							-						-	7.57
KILARC POWER HOUSE					4.4	1.0	8.9	2.6	12.8				29.7	38.67
KING CITY													0.0	11.72
KLAMATH							0.2						0.2	62.85
KNIGHTS FERRY 2 SE							1.9						1.9	16.98
KORBEL													0.0	39.46
LA CRESCENTA FC 251							1.0						1.0	29.33
LAFAYETTE 2 NNE													0.0	22.87
LAGUNA BEACH													0.0	13.84
LA HONDA							-						-	26.76
LAKE ARROWHEAD				T	-	-	27.0	44.0	17.0		2.6		-	45.16
LAKEPORT					T		T	T					T	22.18
LAKESHORE							-	15.0					-	71.23
LAKESIDE 2 ENE								T					T	17.22
LAKE SPAULDING				T	30.5	15.0	46.0	78.0	89.0	8.0	3.0		269.5	62.30
LAKE SPAULDING DAM				T	-	-	-	-	-	-	2.0		-	-
LA MESA													0.0	12.50
LANCASTER							-	-					-	6.63
LAS PLUMAS							T	T					T	47.89
LAVA BEDS NM				0.3	31.3	5.3	10.0	7.5	10.8	2.8	0.3		68.3	13.10
LEBEC				T			23.0	10.0	T				33.0	19.70
LECHUZA PT STA FC 352B													0.0	34.51
LEESVILLE KEEGAN RANCH	-				3.0					T	-		-	E 19.06
LE GRAND							-						-	13.17
LEHMAN RANCH							-						-	20.67
LEMON COVE							-						-	14.45
LINDSAY							-						-	13.29
LITTLE VALLEY				T			-		T	T	T		-	12.96
LIVERMORE 2 SSW							T						T	11.88
LLANO SHAWNEE HILLS RCH				T		0.1	7.0	8.6	0.2				15.9	11.24
LOCKWOOD 2 N							-						-	15.25
LOCKWOOD MESA													0.0	10.91
LODI							-						-	12.60
LOMPOC SEWAGE PLANT													0.0	19.82
LONE TREE CANYON													0.0	8.21
LONG BEACH							T						T	16.48
LONG BEACH WB AP							T						T	14.70
LONG VALLEY INSP STA				T	8.0	4.0	4.5	15.0	17.5		8.0		57.0	E 12.95
LOS ALAMOS							-						-	23.27
LOS ANGELES WB AP							T						T	18.22
LOS ANGELES WB CITY							T						T	18.79
LOS BANOS							1.5						1.5	10.20
LOS BANOS ARBURUA RCH							4.2						4.2	9.08
LOS GATOS							1.0						1.0	26.93
LOS GATOS 4 SW							-						-	47.92
LOS PRIETOS RS							-						-	30.30
LOYALTON					-	-	-		-				-	17.00
LUCERNE VALLEY 1 SSW							3.0	T	T				3.0	3.86
LYTLE CREEK PH							-		0.3				-	33.01
LYTLE CREEK RS							9.0	2.0	2.0				13.0	34.81
MADELINE MNTNC STA	-			-	7.0	7.5	13.5	4.0	16.0	6.5	1.0		-	E 10.43
MADERA							4.0						4.0	11.15
MAD RIVER RS					17.0	-	8.0	7.0	-				-	46.06
MANDEVILLE ISLAND													0.0	10.22
MANZANITA LAKE				T	29.5	28.5	25.0	51.5	35.0	10.5	8.0	T	188.0	29.67
MARCH FIELD							-						-	7.83
MARE ISLAND													0.0	16.03
MARICOPA							6.0						6.0	E 7.70
MARIPOSA							-	-					-	29.07
MARTINEZ 3 SSE													0.0	19.54
MARTINEZ FIRE STA													0.0	15.36
MARYSVILLE							-	T					-	16.79
MATHER					6.0	2.0	-	20.5	31.0	2.0	-		-	31.34
MC CLOUD					22.0	13.5	21.5	-	-	-			-	51.51
MEADOW LAKE					-	T	-	-	-		-		-	31.38
MECCA 3 SE													0.0	1.27
MENDOTA DAM													0.0	8.10
MERCED FIRE STA 2							-						-	12.60
MERCEY HOT SPRINGS							5.5						5.5	E 10.32
MEYERS 4 SW				2.0	34.7	11.0	31.0	53.0	68.0	3.0	13.0		215.7	37.80
MEYERS INSPECTION STA	T			T	35.5	9.4	38.5	74.0	66.9	1.0	6.0		231.3	37.71
MIDDLETOWN													0.0	38.45
MIDDLETOWN 8 WSW	-	-	-	-		-	-	-	-	-	-	-	-	-
MIDDLEWATER							-			-	-	-	-	-
MILL CREEK 2							4.0	1.0	T				5.0	24.12
MINERAL				T	16.8	19.8	30.4	40.4	50.8	2.5	0.5		161.2	40.92
MIRANDA SPENGLER RCH							0.5	3.0					3.5	39.88
MITCHELL CAVERNS				T	0.3	5.5	-	1.5					-	5.46
MODESTO							1.5						1.5	11.48
MOJAVE						T	-	6.0	T				-	6.44
MONO LAKE				T	14.0	10.0	-	46.0	20.0	-	-		-	17.62
MONTEREY							1.5						1.5	14.26
MONTICELLO DAM													0.0	21.88

See reference notes following Station Index.

MONTHLY SNOWFALL; SEASONAL SNOWFALL AND PRECIPITATION

CONTINUED

Season of JULY 1961 - JUNE 1962

CALIFORNIA

Station	July	August	September	October	November	December	January	February	March	April	May	June	Total Snow-fall	Total Precip-itation
MOORPARK 1 SSE													0.0	19.93
MORGAN HILL 2 E							0.5					-	-	E 18.28
MORONGO VALLEY							2.3	0.5	-				-	6.74
MORRO BAY FIRE DEPT							-						-	17.17
MORRO BAY 3 N							T						T	21.45
MOUNTAIN PASS	-				2.0	4.0	7.0	0.9	T				-	E 4.86
MT BALDY FC 85G				T				18.0	3.0				21.0	37.83
MT BALDY NOTCH	-			T	25.0	24.6	-	63.0	35.0		3.0		-	-
MOUNT DANAHER					3.0	1.0	-	11.0	6.6	1.0			-	35.94
MOUNT DIABLO NORTH GATE												-	-	20.59
MOUNT HAMILTON					1.0	T	3.0	7.0	7.3	T			18.3	13.98
MOUNT HEBRON RS					23.0	-	-	-	-				-	13.74
MOUNT SHASTA SKI BOWL			4.5	30.0	-	43.1	43.3	183.5	77.0	10.0	18.7	0.5	-	E 57.39
MOUNT SHASTA WB CITY				T	35.3	16.7	19.9	33.5	30.7	T	1.5		137.6	37.56
MT WILSON FC 338B				T	2.0	4.0	19.0	19.0	8.0				52.0	37.45
MUIR WOODS							T						T	25.10
NACIMIENTO DAM							6.0						6.0	16.30
NAPA												-	-	18.66
NAPA STATE HOSPITAL													0.0	19.38
NEEDLES FAA AP							T						T	1.56
NEENACH							-	-	T				-	17.07
NEVADA CITY						0.7	-	3.0	6.5				-	52.89
NEWARK							-		-	-	-		-	E 14.34
NEWBURY PARK 4 SW							-						-	21.35
NEWHALL SOLEDAD FC 32C							3.0						3.0	27.39
NEWMAN 2 NW							-						-	12.08
NEWPORT BEACH HARBOR													0.0	13.26
NICOLAUS							0.5						0.5	E 14.17
NILAND													0.0	2.25
NIPOMO 2 NW													0.0	22.60
NORTH FORK RS							8.5	-	3.0				-	34.77
NORTH HOLLYWOOD	-	-	-									-	-	E 20.37
OAKDALE WOODWARD DAM							-						-	11.40
OAK KNOLL RS							14.0		24.0				38.0	22.49
OAKLAND WB AP							T						T	16.93
OAKVILLE 1 WNW												-	-	E 29.59
OCCIDENTAL													0.0	44.53
OCEANSIDE CAMP PENDLETON													0.0	10.64
OCOTILLO WELLS													0.0	3.53
OJAI													0.0	30.61
OLINDA													0.0	15.75
ONO								1.0					1.0	E 29.75
OPIDS CAMP FC 57 BE					0.5	4.8	-	9.5	2.3				-	47.29
ORANGE COVE													0.0	14.05
ORICK PRAIRIE CR PARK							-			-			-	56.03
ORICK 10 SE					-				-				-	E 64.10
ORLAND													0.0	18.38
ORLEANS					1.0		1.5	7.0					9.5	40.97
OROVILLE							1.3						1.3	22.50
OROVILLE BRIDGE							1.5		-				-	23.30
OXNARD							-						-	22.29
OZENA					T	T	24.0	-	-		T		-	E 20.68
PACIFIC HOUSE					6.0	T	4.0	21.0	-				-	41.31
PACOIMA DAM FC 33 AE							-						-	25.68
PAICINES OHRWALL RCH							-						-	14.52
PALMDALE						T	-	4.0	T				-	10.28
PALMDALE FAA AP						T	7.2	T	T				7.2	7.37
PALM SPRINGS													0.0	2.54
PALO ALTO CITY HALL							1.5						1.5	14.27
PALOMA							5.0	T					5.0	23.99
PALOMAR MTN OBSY				T	T	3.5	22.0	26.5	6.0		2.0		60.0	22.23
PALOS VERDES EST FC 43D													0.0	15.05
PANOCHE							-						-	10.35
PANOCHE JUNCTION							5.0						5.0	6.50
PARADISE							1.5	-	-				-	43.37
PARKER RESERVOIR													0.0	4.01
PARKFIELD							-						-	18.73
PASADENA													0.0	24.34
PASKENTA RS													0.0	20.29
PASO ROBLES							-						-	17.23
PASO ROBLES FAA AP							T						T	14.86
PATTIWAY							8.0	-			T		-	14.89
PAYNES CREEK	-	-	-										-	E 31.89
PERRIS	-	-	-	-	-		2.0		T				-	-
PETALUMA FIRE STA 2													0.0	22.32
PIEDRA							T						T	16.99
PIEDRA BLANCA GUARD							-	-					-	29.99
PINE CANYON PS FC 321E													0.0	23.51
PINNACLES NM							7.0						7.0	19.08
PIRU 2 ESE							-						-	22.29
PISMO BEACH													0.0	17.03
PIT RIVER PH 5					1.5	4.0	-	-	-				-	72.36
PITTS RANCH					1.0								1.0	32.17
PLACERVILLE						T	5.5	6.0					11.5	E 30.56
PLACERVILLE IFG					-		-	-	0.5				-	30.89
PLATINA	-	-	-	-	-	-	-	-	-				-	-
PLYMOUTH	-	-			-							-	-	E 20.81
POINT ARENA							-						-	38.41
POINT ARGUELLO WB							T						T	16.38
POINT ARGUELLO LIGHT STA					-								-	E 21.51
PT PIEDRAS BLANCAS													0.0	20.64
POMONA													0.0	17.25
PORT CHICAGO NAVAL DEPOT													0.0	14.14
PORTERVILLE							-						-	12.60
PORTOLA					11.5	3.0	-	-	-	-			-	19.57
POSEY 4 ENE	-						-	-	-	-	-	-	-	-
POSEY 3 E	-	-	-	-	-	-	-	-	-	-	-		-	-

See reference notes following Station Index.

MONTHLY SNOWFALL; SEASONAL SNOWFALL AND PRECIPITATION

CONTINUED — Season of JULY 1961 - JUNE 1962 — CALIFORNIA

Station	July	August	September	October	November	December	January	February	March	April	May	June	Total Snow-fall	Total Precip-itation
POTTERS SAWMILL				T	12.5	-	-	-	-	-	-		-	E 18.66
POTTER VALLEY PH								0.8					0.8	38.07
POWAY VALLEY													0.0	14.79
PRIEST VALLEY							3.5	0.1	T				3.6	21.32
QUINCY RS				T	5.0	T	5.0	27.0	16.5				53.5	36.40
RAMONA SPAULDING														
RANCHITA							-	-					0.0	16.00
RANDSBURG						T	-	2.0					-	15.86
RAYMOND WHIPPLE RANCH							5.3		-	-	-	-	-	5.74
RAYMOND 9 N	-	-	-	-	-	-	-	-					-	-
RED BLUFF WB AP							T	1.5					1.5	21.04
REDDING FIRE STA 2					T			6.5					6.5	35.94
REDLANDS							-		T				-	12.84
REDWOOD CITY							-						-	18.41
REPRESA							-						-	18.14
RICHARDSON GROVE ST PARK	-	-	-	-	-			T					-	-
RICHMOND													0.0	19.48
RIO VISTA													0.0	14.43
RIVERSIDE FIRE STA 3													0.0	9.48
RIVERSIDE CITRUS E S													0.0	9.05
ROCKLIN							3.0						3.0	E 21.55
ROUND MOUNTAIN 1 NNE					-	1.0	-		-				-	51.80
SACRAMENTO WB AP							T						T	17.48
SACRAMENTO WB CITY							T						T	15.26
SAGEHEN CREEK				T	32.4	11.9	33.4	95.2	68.5	1.8	10.5		253.7	33.11
SAINT HELENA													0.0	33.57
SAINT JOHN													0.0	19.68
SAINT MARYS COLLEGE							T						T	26.63
SALINAS 2 E							-						-	12.45
SALINAS FAA AP							1.0						1.0	E 12.80
SALINAS DAM							4.8					-	-	24.65
SALSIPUEDES GAGING STA							-						-	28.32
SALT SPRINGS PH					7.0	1.5	14.0	41.0	48.0	3.0			114.5	41.26
SALYER RS					3.5		-	-	-				-	36.02
SAN ANDREAS 2 S													0.0	27.80
SAN ANTONIO CN MOUTH							-						-	29.17
SAN ANTONIO MISSION							2.8						2.8	E 24.10
SAN ARDO							T						T	12.34
SAN BERNARDINO CO HOSP													0.0	14.03
SAN CLEMENTE DAM													0.0	20.79
SANDBERG PTL STA FC 130B					T		32.8	17.6	2.0		0.3		52.7	26.15
SANDBERG WB					4.7	3.1	18.4	11.9	4.1		2.6		44.8	19.05
SAN DIEGO WB AP													0.0	9.63
SAN DIMAS FIRE WDN FC95													0.0	20.93
SAN EMIGDIO RANCH							-						-	10.81
SAN FERNANDO							1.5						1.5	22.46
S F RICHMOND SUNSET													0.0	18.56
SAN FRANCISCO WB AP							1.5						1.5	20.18
SAN FRANCISCO FOB							T						T	17.68
SAN GABRIEL CANYON PH													0.0	27.94
SAN GABRIEL DAM FC 425BE							1.0						1.0	33.74
SAN GABRIEL FIRE DEPT													0.0	22.57
SAN GREGORIO 3 SE							4.0						4.0	25.04
SAN JACINTO									-				-	11.27
SAN JOSE							-						-	12.62
SAN LUIS OBISPO POLY														
SAN MATEO													0.0	25.99
SAN PEDRO													0.0	15.32
SAN RAFAEL													0.0	15.78
SANTA ANA FIRE STA													0.0	37.82
SANTA ANA RIVER PH 1													0.0	13.93
SANTA ANITA FERN FC 432							6.0	-	2.0				-	28.29
SANTA BARBARA													0.0	41.19
SANTA BARBARA FAA AP													0.0	26.18
SANTA BARBARA TV PEAK		-			T		1.3	4.0				-	-	E 33.52
SANTA CLARA UNIVERSITY												-	-	14.77
SANTA CRUZ													0.0	27.38
SANTA MARGARITA 2 SW							-						-	38.76
SANTA MARGARITA BOOSTER						-	3.5						-	40.42
SANTA MARIA WB AP							T	T					T	16.78
SANTA MONICA													0.0	23.22
SANTA MONICA PIER													0.0	20.54
SANTA PAULA													0.0	27.39
SANTA ROSA							T						T	23.30
SANTIAGO DAM					-								-	E 15.55
SAUGUS POWER PLANT 1							8.5						8.5	21.76
SAWYERS BAR RS					10.0	1.0	-	-	25.6				-	37.83
SCOTIA							1.3	0.3					1.6	37.81
SEARSVILLE LAKE							0.5						0.5	23.62
SECRET VALLEY MNTNC STA							-				-	-	-	E 10.03
SHASTA DAM								3.0					3.0	58.39
SHELL ABS PLANT													0.0	19.35
SHELTER COVE													0.0	43.60
SHINGLE SPRINGS							5.0	1.5					6.5	27.79
SHINGLETOWN 2 E					5.0	2.5	8.5	6.0	14.0	T		-	-	E 36.95
SIERRA CITY					19.0	-	21.0	41.0	77.0			-	-	E 56.11
SIERRAVILLE RS					-	1.8	11.0	31.5	-		8.0		-	22.45
SIGNAL HILL FC 415								-					0.0	15.27
SKAGGS SPGS LAS LOMAS												-	-	58.74
SLOUGHHOUSE 6 SE	-	-	-				3.5					-	-	E 18.50
SNOW CREEK UPPER		-	-	-			-						-	E 11.61
SODA SPRINGS 1 E				13.2	45.1	34.0	58.2	188.6	127.5	9.9	15.6		492.1	58.44
SOLEDAD	-												-	E 10.54
SOMESBAR 1 W					0.5	T	-	-	8.0				-	47.82
SOMIS 3 NE													0.0	20.84
SOMIS 3 NW													0.0	24.91
SONOMA													0.0	25.03

See reference notes following Station Index.

MONTHLY SNOWFALL; SEASONAL SNOWFALL AND PRECIPITATION

CONTINUED — Season of JULY 1961 - JUNE 1962 — CALIFORNIA

Station	July	August	September	October	November	December	January	February	March	April	May	June	Total Snow-fall	Total Precip-itation
SONORA							-	-					-	30.59
SO ENTRANCE YOSEMITE NP					-	-	32.0	32.6	47.3	1.7			-	E 47.58
SOUTH FORK CABIN				T	9.0	9.0	46.0	56.0	19.0		5.0		144.0	29.20
SPADRA PAC FC 356 C													0.0	17.57
SPRECKELS HWY BRIDGE							0.8						0.8	11.77
SPRINGVILLE 7 ENE													0.0	26.30
SQUAW VALLEY LODGE					32.0	16.0	43.0	103.0	-	2.0	9.0		-	35.70
SQUIRREL INN 1						-	-	-	-				-	31.71
SQUIRREL INN 2				0.5	1.3	12.0	32.5	35.5	11.5	T	7.1		100.4	45.90
STANDISH 1 E					4.0	2.0	2.5	9.0	7.3	T			24.8	10.11
STANDISH + HICKEY ST PK							-	T					-	51.96
STANISLAUS PH							6.0						6.0	30.40
STIRLING CITY RS					1.0	-	-	-	26.4			-	-	E 71.09
STOCKTON FAA AP													0.0	12.59
STOCKTON FIRE STA 4													0.0	13.24
STOCKTON MOWRY BRIDGE													0.0	11.48
STONYFORD COOLEY RANCH					-	T	0.6	5.0	7.9				-	49.78
STONYFORD RS					-								-	21.05
STONY GORGE RESERVOIR								1.5					1.5	17.61
STRAWBERRY VALLEY					4.0	6.7	17.5	37.2	43.0	1.0			109.4	76.98
SUEY RANCH													0.0	19.45
SUNLAND							-						-	24.23
SUSANA KNOLLS							-						-	24.36
SUSANVILLE					-	3.0	6.0	24.5	14.0				-	E 17.84
SUSANVILLE AP					6.0	2.2	2.5	24.4	7.5				42.6	11.94
SUTTER HILL RS							-						-	E 25.00
TABLE MOUNTAIN			-	-	-	-	-	-	-	-	-	-	-	-
TAHOE CITY				T	23.3	9.6	35.5	76.6	80.0	T	4.0		229.0	31.70
TEHACHAPI					T	T	19.5	12.0	2.0				33.5	11.48
TEJON RANCHO							-						-	10.14
THERMAL FAA AP													0.0	1.75
THOUSAND OAKS													0.0	20.54
THREE RIV EDISON PH 2													0.0	22.90
TIGER CREEK PH						0.5	5.0	15.0	11.0				31.5	41.35
TOPANGA PATROL STA FC6													0.0	40.06
TORRANCE													0.0	17.43
TRACY CARBONA							T						T	9.08
TRACY PUMPING PLANT													0.0	10.89
TRAVIS AFB	-	-	-	-	-	-	-						-	-
TRINITY DAM VISTA POINT					2.4	2.6	6.4	9.0	9.9				30.3	26.81
TRONA				-			1.8	T					-	4.36
TRUCKEE RS				T	26.0	8.0	26.0	81.5	68.5	0.5	-		-	29.45
TULEFIELD							-						-	5.58
TULELAKE					-	-	-	-	-				-	10.02
TURLOCK							1.0						1.0	10.16
TURNTABLE CREEK								-					-	60.32
TUSTIN IRVINE RANCH													0.0	13.12
TWENTYNINE PALMS													0.0	4.24
TWIN LAKES				11.5	62.0	28.0	60.0	230.5	157.5	14.5	32.5	2.5	599.0	55.37
TWITCHELL DAM	-	-	-	-	-	-	-	-					-	-
UKIAH													0.0	E 33.05
UKIAH 4 W							0.5	0.7	2.5				3.7	41.23
UNION OIL STEARNS ABS													0.0	17.88
U C L A													0.0	25.04
UPLAND 3 N							-						-	21.37
UPPER LAKE 7 W												-	-	E 35.40
UPPER LAKE RS					T			-					-	31.83
UPPER MATTOLE	-	-	-	-	-	-	4.5	0.5					-	E 60.88
UPR SAN LEANDRO FILTERS													0.0	21.59
VACAVILLE												-	-	23.53
VALLEY CENTER 3 NNE													0.0	16.38
VALYERMO RS							7.0						7.0	13.58
VAN NUYS FC 15B													0.0	22.95
VENTURA													0.0	24.24
VICTORVILLE PUMP PLANT							-	T					-	3.93
VINCENT FIRE STA FC120							15.0	1.0					16.0	13.35
VINTON				0.5	11.5	-	5.5	20.0	20.0		3.0		-	14.11
VISALIA							-	T					-	12.24
VISTA 2 NNE	-	-	-	-	-	-	-	-	-	-			-	-
VOLCANOVILLE					3.0	T	T	-	-				-	45.67
VOLLMERS							-						-	67.50
VOLTA PH					T		0.5	3.0	1.5				5.0	29.16
WALLACE 1 SE						-	-	-					-	E 16.19
WALMAR SCHOOL								-	-				-	E 19.70
WALNUT CREEK 2 ESE													0.0	18.64
WALNUT CREEK 4 E													0.0	E 15.95
WALNUT PATROL STA FC102C													0.0	19.75
WARNER SPRINGS													0.0	14.98
WASCO							3.0						3.0	9.13
WATSONVILLE WATERWORKS													0.0	19.37
WEAVERVILLE RS					3.5		-	6.0	18.5				-	27.61
WEED 1 S				T	32.5	2.5	5.5	1.0	8.0	-	2.0		-	29.55
WENDEL 10 SE	-	-	-	-	-	-	-	-	-	-			-	-
WESTHAVEN							4.5						4.5	8.44
WEST POINT 3 SW					0.5		5.5	6.0	T				12.0	33.14
WHISKEYTOWN RES					0.6			3.0					3.6	E 53.92
WHITE MOUNTAIN 1			1.0	14.5	7.0	7.5	17.5	54.0	23.0	T	53.0	10.5	188.0	19.45
WHITE MOUNTAIN 2	7.0	1.0	3.5	20.5	10.0	8.3	15.0	44.0	25.5		78.5	13.0	226.3	22.53
WHITE ROCK							5.0					-	-	18.72
WHITTIER FC 106 D													0.0	22.17
WILLIAMS								T			-	-	-	E 12.22
WILLITS 1 NE							T	3.5	-				-	41.55
WILLOWS								T					T	16.01
WINTERS													0.0	19.28
WOFFORD HEIGHTS						T	6.0	2.5	-				-	15.38
WOODFORDS				T	18.0	6.0	17.0	29.1	29.0		8.0		107.1	20.72
WOODLAND 1 WNW													0.0	13.51

See reference notes following Station Index.

MONTHLY SNOWFALL; SEASONAL SNOWFALL AND PRECIPITATION

CONTINUED — Season of JULY 1961 - JUNE 1962 — CALIFORNIA

Station	July	August	September	October	November	December	January	February	March	April	May	June	Total Snow-fall	Total Precip-itation
WRIGHTS							3.2						3.2	44.76
YORBA LINDA													0.0	14.19
YOSEMITE NP					7.2	3.5	16.0	22.3	27.4	T			76.4	36.47
YREKA					14.3	8.4	6.8	0.3	8.1				37.9	15.75

E AMOUNT IS WHOLLY OR PARTIALLY ESTIMATED.

SUPPLEMENTAL DATA

JULY 1962

Station	Wind direction		Wind speed m. p. h.				Relative humidity averages - percent				Number of days with precipitation							Percent of possible sunshine	Average sky cover sunrise to sunset
	Prevailing	Percent of time from prevailing	Average	Fastest mile	Direction of fastest mile	Date of fastest mile	4:00A PST	10:00A PST	4:00P PST	10:00P PST	Trace	.01-.09	.10-.49	.50-.99	1.00-1.99	2.00 and over	Total		
BAKERSFIELD WB AIRPORT	NW	18	6.9	++14	WNW	19+	46	30	18	32	0	0	0	0	0	0	0	-	0.2
BISHOP WB AIRPORT	-	-	-	-	-	-	-	20	13	-	3	2	0	0	0	0	5	-	2.1
BLUE CANYON WB AIRPORT	WSW	-	6.2	++21	ESE	12	-	31	-	-	0	2	0	0	0	0	2	-	1.5
BURBANK WB AIRPORT	S	29	7.8	++16	SE	23+	87	56	39	78	1	0	0	0	0	0	1	-	2.2
EUREKA WB CITY	‡NW	-	7.0	26	N	1	-	-	-	-	6	0	0	0	0	0	6	54	6.3
FRESNO WB AIRPORT	WNW	39	6.7	20	NW	11	58	36	16	35	1	0	0	0	0	0	1	99	0.3
LONG BEACH WB AIRPORT	WNW	28	7.3	++17	W	18	90	69	59	89	2	0	0	0	0	0	2	-	3.5
LOS ANGELES WB AIRPORT	WSW	34	5.8	++17	WSW	22	88	70	70	87	3	0	0	0	0	0	3	-	4.4
LOS ANGELES WB CITY	‡W	-	5.5	16	W	29+	86	58	55	80	0	0	0	0	0	0	0	82	2.5
MOUNT SHASTA WB CITY	-	-	-	-	-	-	-	41	29	-	2	0	0	0	0	0	2	-	1.3
OAKLAND WB AIRPORT	WNW	32	9.0	++25	W	11	85	69	56	80	6	0	0	0	0	0	6	-	3.5
POINT ARGUELLO WB	-	-	6.1	++21	WSW	18	-	-	-	-	12	9	0	0	0	0	21	-	9.1
RED BLUFF WB AIRPORT	SSE	26	8.7	22	NW	16+	44	25	15	33	0	0	0	0	0	0	0	98	1.1
SACRAMENTO WB AIRPORT	SSW	24	7.0	23	W	12	79	50	27	62	0	0	0	0	0	0	0	100	0.9
SANDBERG WB	N	-	10.7	++24	NNW	13+	-	24	-	-	0	0	0	0	0	0	0	-	4.5
SAN DIEGO WB AIRPORT	NW	21	7.3	24	NNW	13+	83	69	68	82	3	0	0	0	0	0	3	70	3.9
SAN FRANCISCO WB AIRPORT	WNW	38	11.9	33	W	11	89	68	60	87	4	0	0	0	0	0	4	-	2.8
SAN FRANCISCO FED OFFICE BLDG	‡SW	36	10.9	28	W	11	-	†89	-	-	2	0	0	0	0	0	2	57	-
SAN JOSE	‡NW	47	5.3	18	NW	12	-	-	56Ø	-	0	0	0	0	0	0	0	81	2.0
SANTA MARIA WB AIRPORT	WNW	27	6.6	++22	WNW	12	95	71	67	93	7	0	0	0	0	0	7	-	3.8

† 8:00 A.M. Ø 5:00 P.M.

++ FASTEST OBSERVED ONE MINUTE WIND SPEED. THIS STATION IS NOT EQUIPPED WITH AUTOMATIC RECORDING WIND INSTRUMENTS.
‡ TO 8 COMPASS POINTS ONLY.

SNOWFALL AND SNOW ON GROUND

JULY 1962

Station		Day of month																													
		1	2	3	4	5	6	7	8	9	10	11	12	13	14	15	16	17	18	19	20	21	22	23	24	25	26	27	28	29	30	31
TWIN LAKES	SNOWFALL												T																			
	SN ON GND	T	T	T	T	T	T	T																								
WHITE MOUNTAIN 1	SNOWFALL												0.5	6.0																		
	SN ON GND												1																			
WHITE MOUNTAIN 2	SNOWFALL												2.0	12.0			T															
	SN ON GND												2	8	T																	

See reference notes following Station Index.

DAILY TEMPERATURES

Station		Day Of Month 1	2	3	4	5	6	7	8	9	10	11	12	13	14	15	16	17	18	19	20	21	22	23	24	25	26	27	28	29	30	31	Average
ADIN RS	MAX	80	82	82	87	86		87	85	85	82	81		80	81	84	87	88	87	89	92	92	91	93	91	92	93	95	95		90	90	87.4
	MIN	45	38	40	46	38		46	49	49	48	50		38	37	38	42	45	45	45	50	50	52	52	56	52	52	51		52	48	50	46.6
ALDERPOINT	MAX	78	80	85	90	91	78	82	90	80	83	89	85	75	82	83	88	88	83	86	99	100	105	106	103	103	100	106	99	99	100	101	90.9
	MIN	51	42	45	43	55	51	46	54	53	50	50	54	53	45	45	45	49	45	49	53	53	53	54	53	54	52	58	56	55	51	53	50.6
ALPINE	MAX	87	90	85	84	85	87	93	95	90	90	90	85	76	77	78	78	80	83	85	89	90	90	87	90	89	86	86	87	86	85	87	86.1
	MIN	55	55	54	50	50	54	56	63	60	60	61	52	49	52	51	50	53	46	51	57	63	61	58	57	60	53	54	56	57	54	55	55.1
ALTURAS RS	MAX	83	80	85	86	90	85	87	93	90	87	86	78	85	80	85	89	91	90	86	95	101	98	98	98	94	97	98	101	100	95	94	90.5
	MIN	38	34	40	37	43	37	39	39	42	39	41	38	36	35	40	42	41	48	35	41	42	41	44	48	44	42	42	44	48	39	40	40.6
ANGWIN PAC UNION COL	MAX	87	88	88	93	88	87	84	85	83	86	84	78	85	89	90	91	86	78	87	94	97	94	94	88	88	90	89	85	85	85	86	87.5
	MIN	47	56	47	59	51	46	50	48	50	47	54	54	52	57	62	62	54	46	50	54	60	59	58	57	53	60	57	52	51	48	51	53.3
ANTIOCH FIBREBOARD MILLS	MAX	78	84	88			91	86	85	83	84	85	87	82	83	89	89	88	83	74	84	90	95	93	92	89	82	83	87	86	79	80	85.5
	MIN	52	52	57			57	57	53	55	54	61	51	55	60	61	61	57	56	55	58	61	62	59	60	57	58	56	56	56	55	56	56.8
ANTIOCH PUMP PLT 3	MAX	81	89	92	89	93	94	90	93	88	95	92	98	87	87	92	97	95	91	79	90	96	100	97	97	94	88	90	87	88	84	89	91.0
	MIN	50	56	55	52	53	50	50	48	51	49	55	54	54	52	56	58	55	54	50	54	55	58	56	56	52	55	54	55	53	50	49	53.2
ASH MTN	MAX	94	91	94	94	98	100	98	97	99	97	97	96	87	88	94	96	97	98	95	96	100	102	102	102	101	99	101	103	99	98	96	97.1
	MIN	67	67	69	69	67	70	66	58	62	66	66	58	54	55	70	72	71	66	66	70	73	74	74	75	70	70	74	69	70	66	71	67.6
AUBERRY	MAX	92	93	94	97	99	98	97	98	96	95	96	89	87	94	95	98	96	95	95	98	102	102	102	101	98	99	102	99	95	94	97	96.5
	MIN	58	53	56	60	64	58	59	61	62	58	62	54	54	56	60	60	63	58	59	60	66	66	65	62	59	60	63	62	59	58	59	59.8
AUBURN	MAX	92	92	94	93	98	94	94	94	94	92	90	90	84	88	91	96	99	97	90	93	98	100	100	101	97	95	98	100	96	95	94	94.5
	MIN	47	47	52	63	57	52	45	57	46	43	45	46	42	47	63	66	66	62	61	62	67	69	67	69	62	63	66	64	64	60	61	57.5
AVALON PLEASURE PIER	MAX	66	68	67	66	67	66	65	67	70	69	70	68			71	67	68	69	67	67	67	68	69	68	68	68	69	67	69	67	66	67.7
	MIN	56	53	55	57	57	55	57	56	60	59	57			57	57	57	56	56	58	55	58	61	61	61	59	60	61	60	58	56	56	57.6
BAKER 9 NNW	MAX	107	105	104	103	105	107	108	109	110	109	108	109	95	99	105	104	106	107	106	110	99	110	111	112	113	111	109	109	109	109	107	106.9
	MIN	70	69	72	70	72	76	72	73	78	76	80	80	71	72	75	73	72	71	73	83	82	81	83	78	80	81	73	76	76	74	72	75.3
BAKERSFIELD WB AP	MAX	95	96	95	98	100	98	99	100	100	100	97	88	89	93	97	98	100	96	97	98	101	101	102	101	99	101	102	100	97	97	96	97.8
	MIN	64	65	64	66	70	68	67	65	67	67	66	65	62	67	68	67	69	70	69	68	70	71	71	70	68	68	71	73	69	68	66	67.7
BARRETT DAM	MAX	95	92	95	93	93	92	92	99	100	96	97	96	84	82	85	85	83	84	90	89	95	98	97	95	99	92	92	96	95	94	92	92.5
	MIN	49	49	46	48	51	51	50	55	56	57	59	51	53	51	51	51	49	49	47	52	56	61	60	58		59	60	59	57	55	54	53.5
BARSTOW	MAX	98	97	99	100	101	102	102	103	102	100	101	96	95	100	100	102	101	100	101	103	100	105	106	106	106	105	105	105	102	100	103	101.5
	MIN	63	62	63	62	65	66	66	68	69	66	65	69	64	63	66	64	65	63	60	61	75	69	79	71	70	67	72	70	65	64	61	66.2
BEAUMONT PUMPING PLANT	MAX	91	89	91	88	89	91	90	93	96	93	94	92	77	78	85	85	87	89	90	92	96	91	94	95	95	98	92	95	93	91	92	90.7
	MIN	49	51	51	54	55	55	49	57	59	58	59	55	52	51	50	52	54	50	52	59	65	62	61	62	64	65	64	61	59	52	56	56.2
BEAUMONT 1 E	MAX	94	94	93	94	94	93	99	99	97	96	96	93	82	88	89	91	91	94	95	99	94	94	99	100	102	100	98	97	96	96	99	95.0
	MIN	45	50	43	50	53	54	51	55	55	55	60	58	52	52	54	53	54	49	51	54	64	62	61	62	60	61	60	59	57	54	53	54.9
BEN LOMOND	MAX	78	79	78	77	78	79	80	81	79	80	75	77	81	77	74	75	70	67	70	73	88	88	84	83	81	80	78	77	78	77	78	78.1
	MIN	48	49	52	51	48	43	44	45	46	48	50	49	45	43	44	46	47	48	47	48	50	46	45	45	46	47	48	50	49	51	47	47.3
BERKELEY	MAX	69	72	65	68	68	70	63	64	63	66	66	64	68	70	72	64	66	66	65	70	70	67	65	64	65	65	63	65	62	64	64	66.2
	MIN	52	51	52	51	51	53	51	51	52	53	52	51	51	51	52	51	53	53	53	53	51	51	52	53	51	50	53	54	54	54	52	52.0
BERRYESSA LAKE	MAX	93	92	96	92	92	92	91	90	88	91	88	85	91	95	98	97	94	95	93	100	101	99	100	96	95	97	98	92	92	91	93	93.8
	MIN	60	58	61	62	53	59	55	59	56	63	57	55	62	63	62	61	58	56	59	63	61	62	67	59	64	63	59	58	56	59	59	59.6
BIG BAR RS	MAX	92	87	93	99	99	91	94	101	96	96	95	94	90	91	96	92	99	99	100	105	106	105	107	108	108	108	109	112	108	105	104	99.6
	MIN	44	44	45	48	53	46	49	50	46	47	52	49	44	47	47	49	52	50	50	54	52	54	54	52	54	56	56	56	55	53	53	50.4
BIG BEAR LAKE	MAX	74	74	74	80	76	77	80	79	77	80	78	72	74	76	77	79	78	78	79	83	83	82	83	81	83	81	80		80	77	82	78.6
	MIN	31	31	31	34	38	40	37	45	44	47	49	49	42	37	40	39	35	33	31	39	54	46	46	47	42	51	46		46	41	36	40.9
BIG CREEK PH 1	MAX	80	82	80	87	86	86	81	81	81	78	80	75	71	78	78	81	82	79	79	85	85	84	85	84	83	88	88	90	88	85	80	82.3
	MIN	54	57	57	61	62	61	62	61	58	58	57	52	51	58	59	60	56	56	60	61	64	62	66	64	62	64	64	65	62	59	59	59.7
BISHOP WB AP	MAX	94	94	93	97	99	99	99	98	96	97	94	72	88	92	94	95	94	94	94	97	97	95	96	97	98	100	99	99	97	95	99	95.2
	MIN	47	52	53	54	55	56	56	55	53	52	54	54	53	52	52	53	52	52	51	50	53	57	58	55	57	55	58	60	58	55	55	54.1
BISHOP UNION CARBIDE	MAX	71	69	71	72	71	76	75	74	75	71	70	84	65	63	67	65	68	70	74	70	71	68	67	68	70	74	75	73	73	68	70	70.9
	MIN	47	47	49	48	54	53	52	53	51	49	48	36	36	44	47	46	49	48	48	46	54	50	51	50	49	51	51	52	50	48	50	48.6
BLUE CANYON WB AP	MAX	72	74	75	80	78	77	79	77	76	73	70	67	70	73	76	81	78	77	79	81	82	82	84	81	83	84	82	81	77	77	83	77.7
	MIN	53	55	56	62	59	59	59	61	58	56	52	48	52	56	55	61	60	58	60	61	64	64	64	66	66	66	66	65	61	60	63	59.5
BLYTHE	MAX	107	105	102	104	108	109	110	109	107	110	110	111	108	105	105	105	106	104	106	109	108	110	108	110	108	106	106	108	110	109	110	107.5
	MIN	66	68	75	74	70	72	67	73	74	75	77	79	63	73	67	68	65	69	70	74	84	77	82	79	77	77	80	75	79	77	75	73.6
BLYTHE FAA AP	MAX	110	107	105	106	108	110	111	110	110	110	111	102	102	104	104	107	108	105	106	108	105	110	111	111	109	105	106	110	112	110	110	107.8
	MIN	73	77	80	76	74	79	75	80	81	82	85	73	66	76	75	74	70	74	78	81	84	82	83	84	82	84	84	81	83	84	83	78.8
BOCA	MAX	76	77	78	81	85	81	82	84	82	79	77	75	69	76	78	81	85	82	79	85	86	87	89	88	85	85	87	84	87	83	83	81.8
	MIN	29	30	31	36	32	33	29	31	30	34	36	44	39	39	32	34	42	40	35	40	36	37	36	46	38	38	36	39	35	35	35	35.7
BONITA	MAX	78	78	75	75	77	81	85	82	79	82	78	77	74	74	73	69	73	75	77	80	81	79	78	79	78	77	77	78	77	78	78	77.5
	MIN	55	52	57	58	60	58	53	57	60	55	60	63	61	60	60	58	62	63	60	54	63	61	63	63	62	63	64	60	62	56	56	59.3
BORREGO SPRGS 3 NNE	MAX	107	105	102	101	102	104	105	108	108	107	108	107	95	100	100	98	100	103	102	102	104	100	107	105	107	105	103	103	107	108	105	103.8
	MIN	65	68	56	58	62	65	62	69	74	73	77	79	63	62	60	65	66	59	62	65	74	73	77	77	84	76	81	84	83	79	81	70.3
BOWMAN DAM	MAX	73	79	76	80	77	76	79	77	77	73	72	78	71	74	78	83	80	75	79	82	82	81	84	83	85	85	86	82	79	78	81	78.9
	MIN	48	50	51	56	53	52	52	52	52	51	52	48	48	53	51	57	57	53	52	55	55	56	55	62	59	61	60	60	58	54	58	54.2
BRAWLEY 2 SW	MAX	110	110	106	104	104	108	107	106	108	110	112	112	101	101	102	102	104	106	103	106	109	107	112	111	107	106	104	105	107	110	110	106.8
	MIN	68	68	71	65	65	69	69	71	70	73	77	80	62	67	69	69	65	66	67	70	81	77	75	75	75	78	74	73	75	72	74	71.3
BRIDGEPORT	MAX	83	81	80	84	81	83	86	83	80	80	77	69	73	79	80	81	79	80	83	85	86	86	80	82	84	86	84	83	83	83	85	81.6
	MIN	32	37	35	37	39	35	36	39	37	38	35	45	38	37	37	37	40	38	37	39	40	42	42	40	39	41	40	39	39	41	40	38.4
BROOKS FARNHAM RCH	MAX	89	92	94	95	99	97	95	95		93	94	93	91	94	98	100	103	100	94	98	101	102	97	100	100	99	101	99	98	94	96	96.7
	MIN	48	55	52	56	56	54	52	52		53	59	54	54	58	58	59	59	59	52	55	55	55	55	62	55	60	60	58	56	54	56	55.7
BURBANK WB AP	MAX	81	85	83	83	82	84	91	90	86	87	85	76	75	77	75	76	75	80	81	86	90	84	83	85	86	83	84	83	83	82	85	82.8
	MIN	55	57	57	58	57	57	57	60	59	60	60	60	57	58	59	59	57	56	55	56	60	61	60	60	59	59	61	59	57	55	57	58.1
BURLINGAME	MAX	72	75	69	70	72	76	73	67	68	66	66	64	69	73	75	82	85	85	85	83	72	72	69	68	68	68	69					72.6
	MIN	48	47	52	50	50	49	50	53	50	49	51	53	52	54	54	54	55	56	59	58	52	52	49	50	53	54	53	55	58	56	56	52.6
BURNEY	MAX	81	81	84	86	90	85	85	88	87	86	83	86	83	82	80	87	91	90	86	89	90	91	93	93	94	95	96	98	95	92	91	88.3
	MIN	38	34	38	36	47	41	38	41	40	44	43	42	40	35	37	39	42	44	42	43	41	38	43	45	44	46	46	50	50	47	45	41.9
BUTTONWILLOW	MAX	97	97	98	99	100	104	102	99	101	102	98	100	89	91	97	99	101	103	99	100	102	104	106	101	101	99	103	104	101	101	98	99.9
	MIN	60	62	61	64	65	66	65	64	63	62	65	61	58	61	63	64	65	63	63	60	66	68	65	67	63	62	65	63	62	64	62	63.3

See Reference Notes Following Station Index

DAILY TEMPERATURES

Station		Day Of Month 1	2	3	4	5	6	7	8	9	10	11	12	13	14	15	16	17	18	19	20	21	22	23	24	25	26	27	28	29	30	31	Average
CABRILLO NM	MAX	69	70	71	70	71	73	72	73	73	73	76	75	75	75	75	71	70	72	72	69	71	70	71	71	73	73	75	72	71	70	70	72.0
	MIN	56	57	50	56	59	54	60	58	59	59	60	62	60	61	59	52	60	60	61	61	60	60	59	60	59	59	60	60	60	60	59	58.7
CACHUMA DAM	MAX	82	84	90	86	90	88	87	91	93	94	96	90	79	78	85	82	84	83	85	87	93	92	91	92	92	91	92	92	90	89	88	88.3
	MIN	47	46	47	47	49	49	47	49	49	45	49	50	51	47	49	51	52	52	49	48	50	52	52	51	49	51	49	52	48	46	45	49.0
CALAVERAS BIG TREES	MAX	77	78	80	80	84	84	83	84	84	82	78	78	70	74	78	80	84	82	81	81	88	87	86	88	86	86	88	87	85	83	82	82.2
	MIN	46	44	46	49	51	49	48	50	48	48	47	48	44	46	48	50	51	49	48	50	52	53	53	56	52	52	54	54	52	48	50	49.5
CALLAHAN RS	MAX	85	85	89	95	90	89	95	93	93	89	83	85	85	85	87	90	89	95	96	98	98	99	101	98	99	100	101	99	92	97	96	92.8
	MIN	41	38	41	42	45	42	44	49	46	46	50	43	43	40	40	42	43	44	44	50	48	51	53	50	48	51	51	53	48	46	49	45.8
CAMPO	MAX	92	92	91	92	92	90	97	98	97	98	95	89	84	84	84	85	89	91	91	98	98	96	95	100	100	97	95	96	94	93	97	93.2
	MIN	43	42	42	40	40	44	43	52	49	52	53	47	38	41	44	45	42	38	40	49	66	51	50	54	53	55	55	53	52	50	47	47.4
CAMP PARDEE	MAX	91	93	97	94	101	97	96	94	95	93	92	90	86	89	95	100	98	98	92	97	100	105	101	101	98	95	102	101	95	95	95	96.0
	MIN	56	60	59	62	66	59	60	57	60	57	59	52	53	54	66	67	66	54	57	61	63	69	63	68	59	62	65	60	63	55	57	60.3
CANOGA PARK PIERCE COL	MAX	90	96	96	92	92	92	96	100	96	97	92	86	86	83	81	84	84	87	90	98	100	97	91	95	94	92	92	90	90	91	93	91.7
	MIN	49	53	56	54	53	52	51	50	53	54	58	59	54	54	58	60	56	54	52	49	56	55	56	59	55	56	60	58	51	49	51	54.4
CANTIL	MAX	102	99	100	102	104	104	104	103	100	99	100	95	97	100	101	103	102	101	101	105	105	107	109	108	108	106	106	105	105	102	104	102.8
	MIN	60	61	62	61	65	67	66	62	69	74	76	70	65	62	62	62	63	61	60	60	67	69	70	81	72	62	69	74	70	62	58	65.9
CANYON DAM	MAX	80	78	77	82	79	80	81	81	82	76	79	80	81	74	82	83	89	85	85	90		88	87	86	82	91	90	82	80	90	89	83.0
	MIN	35	34	38	40	42	39	38	38	40	38	41	45	41	41	36	41	46	42	44	43		39	40	43	43	44	46	52	41	42	43	41.2
CARMEL VALLEY	MAX	71	68	69	78	71	71	70	73	75	87	77	69	68	73	76	81	78	76	78	78	74	84	82	81	74	72	76	78	72	73	72	75.0
	MIN	46	40	48	45	47	39	40	46	46	45	44	47	44	44	45	47	49	50	49	48	47	45	42	44	44	45	48	49	51	51	50	46.0
CATHAY BULL RUN RCH	MAX	91	90	93	93	97	98	95	97	96	96	95	93	82	86	93	95	97	97	93	95	98	102	101	99	98	97	99	101	98	95	95	95.3
	MIN	53	55	56	60	60	56	56	57	57	57	58	51	54	56	57	61	62	59	61	60	61	65	61	65	59	61	64	64	61	61	60	59.0
CECILVILLE SAWYER	MAX	80	85	89	91	84	87	91	91	88	86	80	84	83	86	88	90	90	90	94	98	95	96	97	100	98	98	100	97	94	92	92	90.8
	MIN	38	40	41	42	45	39	45	46	44	44	46	40	41	41	40	44	47	44	48	49	47	51	52	51	52	53	56	54	51	47	50	46.1
CEDAR GROVE	MAX	85	82	82	86	90	89	85	88	88	84	85	89	62	78	87	84	86	87	85	85	91	92	91	91	90	89	94	92	93	89	85	86.6
	MIN	44	45	46	44	48	48	46	47	47	47	46	52	41	46	48	47	50	49	48	46	48	52	53	51	50	50	50	53	48	45	46	47.8
CEDARVILLE	MAX	83	81	79	80	88	85	85	86	90	87	85	80	80	77	79	81	88	84	90	94	94	96	96	95	91	93	90	95	94	90	90	87.3
	MIN	53	45	50	50	49	50	50	50	58	55	55	54	46	47	53	51	51	50	51	54	62	62	60	60	47	55	56	60	61	52	54	53.3
CENTERVILLE PH	MAX	96	95	97	100	100	94	99	98	97	97	100	95	94	97	102	106	106	101	99	100	106	105	106	106	104	103	104	102	101	101	100	100.4
	MIN	50	51	54	55	57	53	54	52	53	52	55	55	53	55	55	55	58	56	53	58	59	59	58	59	57	61	63	59	56	56	55	55.7
CHERRY VALLEY DAM	MAX	81	82	82		89	87	86	88	88	85	81	80	66	79	81	85	89	87	84	86	90	92	91	92	91	90	92	90	91	88	86	86.0
	MIN	49	45	45		48	47	48	49	46	46	45	45	41	41	46	49	51	49	49	49	52	53	53	57	53	52	53	54	51	49	49	48.8
CHESTER	MAX	79		84	88	86	85	86	86	84	83	77	81	80	83	83	88	89	85	88	88	89	90	93	89	90	92	92	90	87	88	91	86.5
	MIN	35	34		39	43	40	37	37	40	37	41	49	40	35	38	44	44	45	39	42	39	36	40	43	42	44	45	45	43	43	42	40.7
CHICO EXP STA	MAX	95	96	100	99	93	92	95	93	92	92	91	90	94	98	101	105	104	96	95	101	102	101	104	103	99	97	97	98	95	93	92	96.9
	MIN	54	52	58	61	60	56	57	55	57	58	63	60	56	58	57	59	65	63	56	59	61	63	62	63	61	68	66	67	63	61	59	59.9
CHULA VISTA	MAX		68	68		68	69			72	71	72	71	71			69	65	68	68	69	69		70	69	66	69	70			71	68	69.1
	MIN		56	59		60	62			57	59	60	63	62			59	62	64	62	59	63		63	63	62	63	63			62	61	61.1
CLAREMONT POMONA COL	MAX	86	89	87	87	86	87	93	94	90	90	90	85	77	80	78	80	80	84	85	89	93	89	88	90	90	87	89	88	87	86	89	86.9
	MIN	51	52	52	51	55	52	54	58	56	56	58	59	55	55	59	60	58	55	49	56	58	58	57	58	58	57	59	57	53	51	52	55.5
CLARKSBURG	MAX	83	91	92	94	97	89	91	88	86	85	89	86	80	86	94	97	94	90	82	88	100	102	97	95	87	90	92	91	89	87	86	90.3
	MIN	51	53	53	57	57	56	55	51	52	50	55	50	50	53	55	55	53	51	48	51	56	56	55	53	50	51	53	52	51	52	50	52.7
CLEARLAKE HIGHLANDS	MAX	88	88	89	93							89	86	87	93	92	92	95	95	92	94	94	96	92	98	96	97	99	99	99		95	93.3
	MIN	47	51	52	52							61	54	53	57	56	51	55	58	53	55	50	50	52	61	54	55	52	55		53	53	53.8
CLOVERDALE 3 SSE	MAX	81	93	92	91	93	93	93	88	87	86	88	90	86	88	93	95	92	87	75	84	97	103	95	93	86	86	90	85	85	82	84	89.1
	MIN	47	56	51	51	51	50	49	49	49	49	48	49	50	52	54	52	50	53	51	47	48	51	47	50	51	49	51	52	53	52	52	50.5
COALINGA	MAX	95	97	98	100	101	100	101	101	99	100	97	91	90	96	97	100	101	98	99	100	103	104	102	105	103	104	103	101	100	99	99	99.5
	MIN	59	61	60	63	67	64	60	62	59	62	55	62	56	59	64	62	63	66	64	65	66	69	69	67	61	65	63	64	63	61	61	62.6
COLFAX	MAX	87	90	90	94	91	91	93	92		90	86	80	85	89	94	96	93	91	90	95	98	97	99	97	94	96	96	95	93	88	93	92.1
	MIN	60	60	62	63	65	63	64	64		63	64	59	60	60	64	65	69	66	64	66	66	66	68	71	70	69	71	70	67	64	65	64.9
COLUSA 1 SSW	MAX	91	97	96	98	98	95	94	94	92	89	90	89	91	95	99	101	98	95	96	100	103	101	101	98	94	100	100	97	96	93	95	96.0
	MIN	54	56	56	58	58	60	55	55	56	54	61	55	58	69	60	67	61	58	53	59	61	59	61	63	58	60	61	61	59	55	56	58.6
CORCORAN IRRIG DIST	MAX	94	95	98	99	99	102	100	101	100	101	100	99	89	90	98	99	100	102	98	98	101	103	104	102	103	100	103	105	102	99	99	99.5
	MIN	58	57	61	61	61	62	60	59	58	62	65	60	59	61	62	62	65	64	63	61	63	65	66	64	62	62	67	65	63	62	61	62.0
CORONA	MAX	89	90	89	88	88	89	96	96	92	95	92	87	78	82	79	83	81	85	86	93	98	91	89	91	92	88	90	89	88	87	89	88.7
	MIN	49	48	50	52	52	52	50	53	54	54	58	59	56	56	58	60	56	54	50	53	59	58	57	58	56	59	58	55	54	50	49	54.4
COVELO	MAX	89	88	90	96	98	91	92	94	96	95	92	91	87	90	94	97	99	98	95	96	97	100	101	102	103	104	105	106	102	98	99	96.3
	MIN	44	43	46	48	49	45	47	49	47	47	47	48	44	47	47	47	50	48	51	51	47	47	47	52	53	51	52	55	55	52	50	48.6
CRESCENT CITY 1 N	MAX	63	64	70		66	65	62	61	61	62	58	64	65	65	66	65	65	66	62	63	63	61	63	64	60	62	64	61	58	59	63	63.0
	MIN	42	40	40		44	45	49	51	51	51	52	53	42	41	50	51	50	50	40	42	46	48	49	50	51	51	47	51	51	52	51	47.7
CROCKETT	MAX	75	85	89	84	88	82	85	79	80	77	83	79	71	85	90	91	86	73	70	82	87	90	89	86	79	83	82	80	76	76	78	81.9
	MIN	54	54	54	52	54	54	53	52	53	54	53	53	49	51	52	54	52	54	53	53	54	54	54	54	52	53	52	54	54	54	52	53.1
CULVER CITY	MAX	71	73	74	74	71	72	75	74	74	75	76	74	73	74	71	80	71	72	71	73	73	73	73	73	72	74	73	70	70	69	72	72.9
	MIN	52	53	55	55	57	54	55	55	57	55	57	60	56	57	60	59	58	57	58	56	56	58	57	57	57	58	59	58	55	56	57	56.6
CUYAMA	MAX	91	90	94	91	93	97	98	97	97	96	94	95	83	87	92	94	94	95	95	95	91	95	99	99	100	97	99	100	99	99	93	94.8
	MIN	49	51	51	52	53	53	52	53	52	50	54	48	46	50	52	52	58	50	54	52	50	54	60	57	53	55	56	54	52	51	51	52.4
CUYAMACA	MAX	85	82	84	82	83	82	81	88	89	86	86	83	70	73	86	85	86	88	86	85	90	90	88	89	90	93	93	89	87	87	86	85.5
	MIN	49	40	46	43	48	55	54	62	61	64	63	59	50	43	43	42	42	39	41	41	52	55	55	59	56	52	50	55	53	55	49	50.8
DAGGETT FAA AP	MAX	99	100	100	99	103	102	108	104	104	102	102	90	96	99	100	101	103	101	99	102	96	105	107	104	104	105	103	104	104	103	100	101.6
	MIN	68	67	65	68	71	69	70	69	74	74	74	71	66	64	70	69	70	64	67	67	77	73	74	74	73	74	74	73	72	67	67	70.2
DAVIS 1 WSW	MAX	84	91	92	94	96	91	89	86	86	85	89	90	80	87	94	97	96	94	83	89	97	99	99	95	89	90	93	92	90	86	87	90.6
	MIN	49	58	52	55	56	52	53	51	54	51	57	54	52	54	58	59	54	54	49	51	56	54	55	56	52	54	54	55	53	51	51	53.7
DEATH VALLEY	MAX	113	114	113	113	114	115	114	114	114	114	113	115	106	110	112	112	113	112	111	115	115	115	115	117	117	117	117	116	115	115	113	113.8
	MIN	86	85	87	86	91	95	91	92	89	88	88	87	77	84	88	87	90	86	85	77	87	84	87	90	96	91	91	89	87	88	83	87.5
DEER CREEK PH	MAX	78	80	81	83	83	83	85	83	83	80	78	73	77	80	82	87	85	83	83	85	88	87	88	87	88	87	88	88	86	84	85	83.5
	MIN	41	41	43	46	46	43	42	43	43	43	47	50	45	44	44	44	50	47	44	44	46	46	44	51	50	51	49	52	49	47	48	45.9
DENAIR	MAX	92	96	93	99	98	95	96	94	94	93	91	86	88	95	96	98	95	93	92	99	102	100	97	98	94	97	98	94	93	92	93	94.9
	MIN	51	55	54	57	60	52	52	51	54	54	58	50	51	55	57	58	57	55	53	56	60	60	65	60	55	56	56	56	54	52	53	55.4

See Reference Notes Following Station Index

DAILY TEMPERATURES

Station		Day Of Month 1	2	3	4	5	6	7	8	9	10	11	12	13	14	15	16	17	18	19	20	21	22	23	24	25	26	27	28	29	30	31	Average
DE SABLA	MAX	83	86	87		92	88	88	88	88	87	87	84	82	87	90	94	94	89	88	92	93	94	94	94	95	94	94	92	92	90	90	89.9
	MIN	48	51	50		53	53	51	51	56	51	52	53	52	51	53	54	55	56	53	55	56	55	55	57	58	58	62	59	58	56	61	54.4
DOBBINS COLGATE FOREBAY	MAX						95			95	93	91	90	88	93	97	100	100		95	100	100	101	100	101	100	100	100	101	98	96	95	96.9
	MIN						57			59	62	64	59	58	57	59	60	61		60	64	63	65	63	60	63	66	65	68	65	61	60	61.7
DONNER MEMORIAL ST PK	MAX	78	78	81	84	80	82	83	82	78	75	71	65	73	77	77	85	82	78	83	85	85	80	85	86	85	86	85	84	84	81	80	80.6
	MIN	34	35	36	40	38	40	44	36	36	36	40	45	40	39	35	40	39	39	38	41	41	41	38	41	42	43	42	44	42	39	41	39.5
DOWNIEVILLE RS	MAX	82	82	83	85	90	87	88	89	85	88	85	82	77	80	84	88	92	88	85	89	91	92	92	93	94	95	97	98	90	87	85	87.8
	MIN	44	43	46	49	49	46	45	49	46	46	50	54	49	47	46	48	52	51	46	52	51	50	48	52	53	53	52	55	52	48	50	49.1
DOYLE 5 SSE	MAX	83	84	86	85	92	87	89	91	89	87	83	79	80	81	84	85	89	87	86	92	93	93	93	94	92	91	92	92	93	91	88	88.1
	MIN	45	45	47	47	53	46	46	47	46	49	51	51	47	49	52	51	54	50	48	54	52	50	53	57	50	53	52	53	51	48	52	50.0
DRY CANYON RESERVOIR	MAX	89	90	89	91	91	90	93	97	95	96	95	89	82	87	87	88	87	88	90	100	101	99	95	98	100	98	97	94	93	93	96	92.8
	MIN	52	53	53	53	54	56	54	56	55	55	59	57	52	52	54	55	53	48	50	53	60	60	60	56	58	57	57	56	54	52	55	54.8
DUDLEYS	MAX	85	87	90	92	93	91	90	91	90	86	86	77	84	85	89	91	90	87	88	90	92	96	95	93	93	95	94	93	90	89	90	89.7
	MIN	40	40	42	43	46	42	41	41	41	42	41	48	45	45	48	47	48	47	44	43	47	48	48	53	46	48	49	49	46	45	46	45.1
DUTTONS LANDING	MAX	75	75	79		78	72			75	68	74	76	72			82	74	72	73	72		83		78	76	72	71			73	70	74.5
	MIN	52	51	57		51	54			51	50	54	53	55			60	54	54	54	48			49	51	50	51	51			52	53	52.5
EAGLE MTN	MAX	107	110	101	100	103	105	105	107	109	106	108	109	98	99	100	101	102	105	104	105	107	103	109	108	110	108	104	105	109	108	107	105.2
	MIN	80	79	78	78	80	81	79	82	84	87	88	84	77	78	77	80	80	80	80	81	85	85	89	88	87	85	83	85	86	87	81	82.4
EAST PARK RES	MAX	86	90	92	94	98	95	91	92	92	92	89	89	88	89	93	96	100	97	90	94	96	100	99	100	99	100	104	102	98	98	94	94.7
	MIN	54	53	56	57	61	57	56	55	57	56	58	55	56	56	55	55	59	62	60	60	57	58	59	63	60	60	63	63	62	60	59	58.1
EL CAPITAN DAM	MAX	92	92	93	89	90	90	93	99	99	95	96	95	85	82	82	83	82	84	88	90	95	94	95	91	95	94	91	91	92	91	90	90.9
	MIN	50	49	49	50	55	53	51	56	54	56	57	59	58	58	57	57	60	57	58	54	55	59	58	57	57	61	61	57	56	53	51	55.6
EL CENTRO 2 SSW	MAX	109	106	103	105	106	109	108	108	109	112	113	108	102	103	103	104	108	107	106	108	107	113	111	110	109	111	107	109	110	110	110	107.9
	MIN	65	64	64	64	67	69	66	69	73	75	74	72	64	65	69	66	67	63	66	71	81	77	77	75	77	79	76	74	74	73	75	70.7
ELECTRA PH	MAX	91	95	94	100	100	97	97	96	96	96	92	91	89	95	97	100	101	96	95	101	104	104	101	102	99	101	102	101	98	96	96	97.5
	MIN	49	52	52	59	57	54	50	52	53	55	62	56	53	55	55	63	57	54	54	55	52	61	55	60	52	55	60	58	51	52	53	55.0
ELK VALLEY	MAX	76	84	84	88	79	82	85	82	84	84	85	82	78	81	82	86	82	83	92	96	95	96	95	97	100	101	101	98	96	96	85	88.2
	MIN	41	37	35	41	49	41	42	45	42	42	49	46	42	44	42	47	49	45	49	49	48	49	51	48	52	52	50	50	52	50	45	45.9
ELSINORE	MAX	96	95	95	95	97	96		102	100	102	100	90	85	90	89	91	91	94	96		101	102	101	102	105	100	99	99	98	96	101	96.8
	MIN	45	42	41	47	48	51		50	53	55	48	49	53	52	54	56	53	51	45		51	53	52	57	55	49	53	55	55	48	51	50.8
ESCONDIDO	MAX	84	90	86	88	85	88	93	92	89	91	90	82	80	80	77	78	77	83	86	87	87	89	86	88	88	85	88	87	85	82	86	85.7
	MIN	55	49	53	56	56	56	60	55	56	56	60	60	60	59	60	60	62	61	56	52	62	59	61	60	59	62	62	58	59	57	55	57.9
EUREKA WB CITY	MAX	58	57	60	61	60	59	57	57	58	57	57	57	59	60	59	59	58	60	59	59	56	57	58	56	56	58	55	57	56	57	58	57.9
	MIN	50	47	49	49	52	51	50	52	51	50	50	51	49	50	47	48	50	47	48	48	47	47	49	51	51	51	50	51	51	51	51	49.6
FAIRFIELD POLICE STA	MAX	87	89	87	93	91	88	85	82	80	81	82	78	86	92	94	92	87	77	84	96	100	97	92	90	86	87	85	85	81	80	80	86.9
	MIN	53	57	52	57	54	54	54	52	51	50	54	52	52	56	57	59	52	53	52	53	58	59	54	53	51	55	54	54	52	52	53	53.8
FAIRMONT	MAX	87	85	85	83	90	87	85	88	91	89	87	89	77	85	89	85	91	85	85	89	93	98	97	97	93	96	93	91	90	87	87	88.8
	MIN	63	63	64	66	66	66	67	67	67	67	69	61	59	63	64	66	63	63	65	63	67	73	74	74	75	70	70	69	67	65	64	66.5
FIVE POINTS 5 SSW	MAX			98	101					99	100	99	94	90	96	99	101	102	98		102	104	105	103	103	102	103	105			99	100	100.1
	MIN										59	64	55	55	59	63	64	63	59		64	66	69	62	66	62	66	65			58	61	
FLEMING FISH + GAME	MAX	82	85	86	91	89	88	92	89	87	85	82	80	83	84	86	90	89	87	90	94	94	93	95	92	91	95	95	93	91	90	93	89.1
	MIN	39	43	42	48	47	45	44	45	45	45	48	50	49	44	45	47	53	45	45	50	47	44	49	55	48	54	51	49	49	48	51	47.2
FOLSOM DAM	MAX	88	93	96	95	99	94	93	92	92	91	90	88	84	90	96	97	99	95	89	94	100	103	101	101	97	96	97	97	95	94	92	94.5
	MIN	55	58	57	61	63	58	58	54	58	55	58	52	52	54	63	62	63	57	56	56	60	64	61	63	54	57	63	61	57	57	55	58.1
FONTANA KAISER	MAX	89	93	91	90	90	91	95	96	96	95	94	89	79	82	84	84	84	88	90	94	92	93	94	95	96	93	94	92	92	91	92	90.9
	MIN	54	52	60	57	55	56	53	60	59	62	59	60	58	57	59	56	57	55	58	60	62	58	60	60	63	59	59	64	60	56	57	58.2
FOREST GLEN	MAX	88	90	91	93	93	86	89	93	93	93	93	93	85	86	90	91	95	95	95	99	98	99	101	101	101	103	103	98	96	96	96	94.3
	MIN	39	39	38	38	44	39	45	43	42	42	42	38	38	42	41	44	44	47	49	49	49	49	48	49	49	49	48	50	50	48	47	44.5
FORT BIDWELL	MAX	83	80	87	83	81	82	85	86	87	85	84	83	80	82	82	79	86	82	86	92	92	93	94	92	90	89	92	91	90	88	86	86.2
	MIN	42	39	45	44	49	41	44	43	42	41	42	47	37	38	40	43	44	47	39	47	52	51	53	55	52	49	52	50	56	48	58	46.1
FORT BRAGG	MAX	66	63	61	63	63	63	62	58	61	61	59	59	61	72	68	67	67	67	65	66	63	62	57	59	60	63	56	64	66	59	60	62.6
	MIN	47	44	49	46	51	47	48	48	51	46	47	49	45	46	45	47	48	47	50	48	44	48	48	47	48	50	49	50	50	50	51	47.9
FORT BRAGG AVN	MAX	64	61	61	64	64	62	57	63	60	58	58	62	64	62	67	63	63	61	58	58	56	58	58	57	58	57	59	60	59	59	64	60.5
	MIN	46	41	48	41	50	46	44	47	40	46	46	49	45	41	40	43	43	42	50	48	43	45	48	48	50	50	48	50	46	50	49	45.9
FORT JONES RS	MAX	85	82	86	90	90	88	91	92	87	86	88	85	82	82	85	88	89	88	92	96	98	98	99	98	98	99	101	100	98	98	94	91.4
	MIN	40	34	38	41	46	43	43	47	46	42	50	44	42	39	36	41	45	39	41	48	49	50	55	48	46	50	50	50	45	43	46	44.4
FORT ROSS	MAX	67	64	61	59	66	65	62	63	62	61	61	63	63	66	64	58	59	61	60	58	61	60	62	61	58	59	59	61	60	61	61	61.5
	MIN	42	44	43	46	44	42	42	45	44	46	45	48	42	44	45	47	50	51	50	48	49	48	49	50	49	49	50	51	50	51	50	46.9
FRESNO WB AP	MAX	95	97	96	100	101	99	99	100	98	98	98	86	90	97	99	100	101	98	98	101	103	103	102	103	100	102	104	101	98	98	98	98.8
	MIN	59	60	62	63	66	61	62	61	63	62	64	59	57	63	64	66	66	62	62	63	65	68	64	66	62	65	65	64	64	62	63	63.0
FRIANT GOVT CAMP	MAX	96	96	98	98	101	103	101	102	102	100	100	99	97	91	98	99	102	102	99	99	102	106	106	105	104	102	105	105	102	101	100	100.7
	MIN	53	58	57	62	59	54	55	55	55	57	59	54	54	55	58	61	61	58	56	57	60	63	60	63	56	58	61	59	58	57	57	57.7
GIANT FOREST	MAX	72	70	72	71	72	77	76	76	78	76	75	73	57	67	73	75	76	76	74	77	79	81	80	80	80	80	82	82	83	83	75	75.7
	MIN	46	46	46	50	45	51	52	51	51	48	49	46	42	46	49	50	51	51	50	51	54	56	55	55	55	53	54	55	52	50	50	50.3
GILLESPIE FIELD	MAX	85	88	83	84	85	89	94	94	90	90	88	85	77	77	78	77	80	82	86	88	88	89	86	89	85	85	84	86	86	83	85	85.4
	MIN	55	52	56	58	59	57	58	58	55	58	63	63	61	63	61	62	64	63	57	57	65	60	62	63	63	64	65	60	60	57	57	59.9
GILROY	MAX	82	86	85	83	87	86	87	84	85	84	92	85	68	80	87	83	81	78	80	83	93	88	98	93	91	87	82	85	83	81	83	84.8
	MIN	48	47	47	47	49	47	47	51	49	48	48	51	52	47	46	49	52	51	51	51	51	52	50	50	51	50	50	53	52	52	52	49.7
GLAMIS 6 ENE	MAX	107	105	102	105	106	107	109	108	109	110	110	106	98	102	101	104	106	104	104	106	106	110	109	108	106	105	105	109	108	109	110	106.3
	MIN	70	70	76	73	72	75	72	77	74	77	79	79	65	71	72	72	72	74	74	78	75	82	82	81	81	81	81	79	82	81	80	76.0
GLENNVILLE	MAX	86	87	86	90	90	89	91	94	92	90	90	76	82	84	86	92	93	90						90	93	96	96	94	94	94	91	89.8
	MIN	42	41	43	45	46	46	45	45	45	43	44	47	42	43										52	49	48	51	54	53	47	49	46.4
GRANT GROVE	MAX	71	70	71	70	75	75	74	74	75	72	72	70	68	68	72	72	75	73	72	74	77	78	77	77	76	76	78	80	78	75	71	73.7
	MIN	39	37	45	48	52	48	49	49	48	46	43	45	41	43	46	42	46	48	48	49	51	55	49	50	54	51	51	53	50	48	47	47.5
GRASS VALLEY	MAX	82	85	88	88	93	89	89	90	90	89	86	84	81	85	89	92	95	92	89	92	95	98	96	96	97	93	95	96	95	94	92	90.8
	MIN	54	54	56	61	61	58	59	59	59	57	59	50	59	51	59	61	64	61	62	62	62	64	63	65	66	64	66	64	63	60	63	60.2
GRATON 1 W	MAX	86	90	80	83	92	87	77	78	76	78	86	78	81	90	88	80	75	68	75	88	95	86	82	76	76	79	76	75	74	75	78	80.9
	MIN	40	44	44	45	44	42	43	48	43	47	45	46	42	45	48	46	50	51	48	44	44	43	45	48	49	48	49	51	50	51	50	46.2

See Reference Notes Following Station Index

DAILY TEMPERATURES

Continued

Station		Day Of Month 1	2	3	4	5	6	7	8	9	10	11	12	13	14	15	16	17	18	19	20	21	22	23	24	25	26	27	28	29	30	31	Average
HAIWEE	MAX	90		86	87	94	94	95	94	97	96	96	94	76	88	90	92	91	89	89	89	93	92	96	96	95	94	94	94	93	93	94	92.0
	MIN	60	61	62	62	65	68	67	68	70			64		60	58	63	63	60	60	62	64	65	64	61	65	71	65	65	54	57	61	63.0
HALF MOON BAY 2 NNW	MAX	63	64	63	62	58	62	62	59	59	61	60	61	60	61	59	60	61	63	64	62	60	61	62	62	61	60	62	60	61	62	61	61.2
	MIN	44	43	48	49	49	48	52	51	52	52	50	51	52	50	50	50	52	53	52	52	48	49	50	50	49	50	49	49	48	49	52	49.8
HAMILTON AFB	MAX	74	77	70	75	79	80	68	70	71	77	75	70	71	75	75	72	74	71	71	76	90	76	74	73	73	73	74	74	72	69	74	74.0
	MIN	45	48	47	47	48	45	47	48	47	47	49	50	47	47	48	50	50	50	49	48	47	47	47	48	52	52	53	54	53	52	51	48.8
HANFORD	MAX	93	95	93	98	100	99	95	100	98	96	97	95	88	93	98	98	97	97	95	98	101	101	101	98	97	99	101	101	98	94	95	97.1
	MIN	55	56	59	60	62	63	64	59	60	59	64	58	56	60	60	61	60	60	59	60	65	64	62	58	58	59	62	62	59	58	57	60.0
HAPPY CAMP RS	MAX	90	84	92	94	98		93	98	95	95	93	93	89	88	90	90	95	91	95	100	104	103	103	105	105	105	107	108	106	106	101	97.2
	MIN	45	42					46	50	48	49	48	54	48	45	46	46	53	46	52	53	68	66	57	54	55	67	70	68	61	64	64	54.3
HAT CREEK PH 1	MAX	84	84	86	85	92	88	91	91	90	89	85	86	85	83	85	87	93	92	89	92	94	95	96	96	97	98	98	100	98	95		90.8
	MIN	39	40	41	38	48	42	41	43	42	45	45	44	41	39	42	43	45	45	43	45	43	41	45	46	46	48	46	46	40	47		43.3
HAYFIELD PUMP PLANT	MAX	106	104	100	100	102	103	104	106	107	107	109	107	97	98	99	100	102	103	102	105	106	102	109	107	100	108	106	104	106	107	107	104.0
	MIN	65	74	74	74	69	71	68	75	75	75	82	79	66	69	69	70	70	68	68	73	86	79	85	84	92	81	80	77	80	79	75	75.2
HEALDSBURG	MAX	91	92	89	90	94	92	85	85	84	85	86	83	89	95	97	86	85	77	84	94	101	94	90	82	84	87	85	81	81	82	85	87.6
	MIN	46	50	49	50	49	47	48	51	48	51	49	51	47	50	51	51	52	52	52	49	48	48	49	52	51	52	51	52	52	53	54	50.2
HENSHAW DAM	MAX	90	86	89	89	86	88	87	95	95	93	93	90	78	79	82	84	84	88	89	89	93	94	93	91	95	98	96	92	82	89	90	89.3
	MIN	42	41	41	41	46	45	44	49	49	45	53	52	42	48	49	48	47	40	42	47	55	57	55	55	53	54	55	55	54	49	48	48.4
HETCH HETCHY	MAX	82	83	83		87	88	87	87	87	84	82	82	72	78	82	85	87	86	84	85	89	90	90	91		91	92	90	91	86	89	85.9
	MIN	47	49	50		50	51	51	51	50	51	50	52	48	51	50	53	55	53	53	54	56	57	58	60		55	57	58	55	53	53	52.8
HILTS	MAX	79	69	80		85	76	77	90	84	82	82	81	79	72	76	79	81		79	90	94	95	95	96	92	93	96	97	96	94	91	85.5
	MIN	53	37	40		41	41	39	42	49	49	51	45	43	42	49	46	51		41	50	50	55	55	55	50	54	55	59	58	51	49	48.3
HOLLISTER	MAX	74	77	73	80	74	77	85	77	77	89	88	72	74	80	77	72	68	67	72	82	80	87	85	82	79	80	74	75	75	73	80	77.6
	MIN	44	44	42	44	47	44	42	45	47	45	47	42	47	43	43	47	47	49	49	48	45	47	45	45	46	46	49	50	51	45	48	45.9
HOOPA	MAX	81	80	87	93	92	78	85	93	85	88	90	89	80	84	93	92	94	91	93	100	101	101	102	101	101	102	107	106	101	99	99	93.2
	MIN	44	45	44	48	55	46	48	47	49	47	53	51	45	48	48	51	54	48	55	53	54	55	49	51	51	50	58	51	58	56	53	50.5
HUNTINGTON LAKE	MAX	67	67	68	72	74	74	73	72	72	70	71	69	62	68	69	72	73	72	70	74	78	78	76	76	76	78	77	78	75	71	74	72.5
	MIN	40	43	41	47	47	45	46	45	45	44	42	45	39	44	44	45	47	46	45	45	45	50	54	50	50	49	50	52	47	45	47	45.9
IDRIA	MAX	89	89	90	95	96	94	95	94	92	90	90	84	86	89	90	94	93	91	91	93	97	97	99	100	96	98	97	95	93	91	93	92.9
	MIN	58	59	62	62	67	64	63	65	64	61	61	55	57	60	63	63	66	66	64	63	65	68	66	71	68	68	69	68	65	64	63	63.8
IDYLLWILD RS	MAX														86	82	84	85	84	86	88	83	85	87	88	91	90	88	88	85	86	90	
	MIN	42	40	43	46	46	48	46	50	51	57	55	51	43	47	48	48	49	43	46	50	58	56	54	55	52	56	58	54	54	50	49	49.8
IMPERIAL	MAX	108	104	102	104	105	107	107	108	108	110	110	102	100	101	102	102	105	102	103	106	107	110	109	109	106	105	105	108	109	108	108	105.8
	MIN	74	70	72	71	73	75	74	75	76	76	81	77	70	69	70	71	70	68	70	74	83	81	81	80	78	79	77	77	78	78	77	75.0
IMPERIAL FAA AP	MAX	112	106	105	106	108	110	110	110	110	112	115	103	103	104	104	105	108	105	106	109	107	114	111	111	109	107	108	110	112	110	112	108.5
	MIN	71	67	72	68	70	71	74	74	75	77	80	74	66	67	70	70	68	67	71	72	80	81	81	77	78	78	78	77	75	76	76	73.6
INDEPENDENCE	MAX	95	93			98	98			98	97	97	98	82			93	94	94	93	94		99		95	97	98	98			98	95	
	MIN	54	57			60	62			61	60	60	65	56			59	59	58	57	58			62	60	67	60	62			59	60	
INDIO US DATE GARDEN	MAX	112	111	104	103	105	107	108	109	110	111	116	113	100	103	101	102	103	104	104	108	110	103	115	112	109	109	105	106	109	113	114	107.7
	MIN	79	73	66	77	77	81	76	82	83	82	85	78	70	70	74	75	76	68	68	76	77	81	87	84	74	72	77	81	82	80	75	77.0
INYOKERN	MAX	99	97	97	100	101	101	101	104	99	100	100	93	94	97	98	101	99	97	98	101	101	105	107	105	104	103	103	103	104	100	102	100.5
	MIN	54	60	59	62	63	65	64	69	72	64	65	67	54	61	60	61	63	60	59	56	70	70	67	69	70	65	69	65	60	58	58	63.2
IRON MTN	MAX	108	107	105	103	105	108	109	110	111	110	110	110	102	102	104	104	105	108	111	112	110	106	110	111	112	111	107	108	110	111	110	108.1
	MIN	78	80	78	77	78	80	76	76	88	89	89	85	77	77	76	76	76	79	79	83	90	83	89	85	84	83	82	83	84	85	78	81.4
JESS VALLEY	MAX	77	78	78	84	82	79	86	85	82	81	75	75	73	75	79	83	83	79	87	90	91	91	90	87	87	87	91	89	86	84	87	83.3
	MIN	42	36	40	42	48	40	42	45	46	46	45	42	36	38	39	42	45	43	46	48	46	49	50	51	52	50	52	50	51	46	48	45.0
JULIAN WYNOLA	MAX	87	87	86	86	85	85	92	90	90	93	90	77	76	80	82	84	85	86	87	92	92	92	90	93	95	93	91	90	90	90	93	88.0
	MIN	46	46	44	45	44	49	46	55	53	54	56	49	41	49	49	50	49	45	47	54	59	59	59	58	58	57	60	58	56	54	53	51.7
KENTFIELD	MAX	73	80	86	77	85	84	83	75	74	76	78	81	74	80	89	87	80	68	69	78	83	88	83	80	79	78	78	81	80	77	76	79.4
	MIN	45	45	48	48	49	45	45	47	45	46	51	51	45	47	50	50	51	51	46	47	49	50	48	48	51	50	51	52	50	49	52	48.5
KERN RIVER PH 1	MAX	97	96	99	100	102	102	102	103	103	100	98	96	92	96	99	99	101	100	102	102	103	103	104	103	103	103	104	103	100	100	100	100.5
	MIN	70	70	71	73	76	75	75	73	73	71	74	69	67	71	73	75	76	74	73	75	77	79	78	76	75	75	79	73	75	74	73	73.8
KERN RIVER PH 3	MAX	91	92	91	93	96	95	97	97	96	92	93	91	89	94	94	98	97	97	97	100	100	99	100	98	100	101	102	100	98	94	99	96.2
	MIN	65	64	65	66	62	60	65	62	67	65	69	62	57	60	63	67	69	67	62	67	64	70	66	67	68	69	71	71	72	65	66	65.6
KETTLEMAN CITY 1 SSW	MAX	98	96	91	100	104	106	104	103	109	102	97	98	98	92	99	101	103	104	100	99	103	106	107	104	107	105	107	105	105	102	99	101.7
	MIN	65	66	62	70	72	68	66	67	70	65	62	64	60	60	61	70	74	71	67	63	66	73	74	74	71	77	75	68	66	70	68	67.9
KETTLEMAN STA	MAX	96	99	98	101	103	102	102	103	101	99	99	91	91	97	99	100	102	98	98	102	104	104	103	104	101	103	104	102	99	98	99	100.1
	MIN	63	62	63	68	71	70	64	66	73	67	74	63	62	69	68	72	72	69	65	68	74	76	74	70	72	75	75	70	71	67	68	69.1
KING CITY	MAX	79	82	79	85	81	82	79	79	81	88	81	75	78	82	81	80	77	78	78	86	83	86	86	84	82	79	80	80	79	80	80	81.0
	MIN	50	44	46	49	50	47	41	45	50	50	50	50	52	48	50	51	51	53	51	52	51	52	48	52	51	51	52	53	53	52	52	49.9
KLAMATH	MAX	67	65	73	69	66	67	62	62	63	63	60	63	72	75	78	78	76	76	65	65	65	64	63	62	66	63	65	65	65	64	58	66.6
	MIN	48	43	44	45	53	46	47	53	53	52	52	52	47	45	44	47	47	43	44	45	48	49	51	48	52	51	49	51	52	53	52	48.6
KNIGHTS FERRY 2 SE	MAX	88	88	95	94	97	95	93	94	91	93	91	91	84	87	94	92	97	93	84	86	100	102	94	97	100	94	94	98	94	94	88	93.0
	MIN	51	57	57	62	63	58	57	56	55	53	63	52	53	60	65	63	64	56	54	58	59	64	61	69	60	63	62	57	56	55	55	58.6
LAGUNA BEACH	MAX	70	70	70	7	71	72	73	73	72	74	72	73	72	70	70	73	72	72		73	75	74	72	73	72	70	73	71	70	70	71	71.8
	MIN	59	51	56	60	56	54	51	53	60	60	62	64	62	63	61	62	62	60		53	57	61	59	62	61	61	63	61	55	50	52	58.4
LAKE ARROWHEAD	MAX	74	75	75	75	77	77	79	81	79	86	79	73	75	76	76	76	76	76	78	84	93	85	85	85	84	82	82	79	79	78	81	79.4
	MIN	52	48	50	49	52	53	52	56	59	57	55	56	47	50	53	53	56	54	53	55	55	57	57	57	55	69	54	66	61	56	52	54.8
LAKEPORT	MAX	90	90	95	97	96	90	92	92	91	90	89	87	88	91	96	98	95	91	93	95	98	98	99	98	99	99	100	94	94	94	95	94.0
	MIN	48	47	49	55	54	47	50	50	51	51	50	50	47	53	53	52	56	55	57	55	51	52	51	57	55	56	59	58	55	56	55	52.7
LAKESHORE	MAX	90	93	95	98	95	92	93	95	93	90	92	91	92	93	94	101	99	96	99	98	97	100	101	101	104	106	103	97	96	98	102	96.6
	MIN	49	60	59	59	55	57	55	55	55	55	56	59	57	60	65	68	68	63	58	54	56	56	57	59	59	62	62	64	63	58	59	58.8
LAKE SPAULDING	MAX	75	76	77	82	82	78	82	81	77	76	74	69	72	75	78	78	82	79	79	82	82	81	83	82	82	84	84	84	82	82	82	79.4
	MIN	38	42	42	50	46	48	42	43	41	42	44	46	42	45	42	42	40	45	44	47	44	46	44	52	54	50	50	52	47	44	54	45.4
LAKE SPAULDING DAM	MAX	75	77	78	81	82	79	80	81	80	79	75	74	73	76	79	84	84	82	82	85	85	84	87	86	85	87	87		87	86	83	81.4
	MIN	48	51	52	52	53	52	52	52	52	51	51	50	48	52	49	55	55	53	53	55	55	54	54	61	56	55	55		55	50	56	52.9
LA MESA	MAX	80	83	78	78	80	85	88	88	84	85	81	77	72	72	71	72	75	77	80	82	83	82	80	82	79	78	78	80	80	79	80	79.6
	MIN	56	54	57	57	59	58	56	58	57	57	62	61	60	61	59	61	60	61	58	58	62	60	60	62	62	62	63	60	60	58	57	59.2

See Reference Notes Following Station Index

DAILY TEMPERATURES

Station		Day Of Month 1	2	3	4	5	6	7	8	9	10	11	12	13	14	15	16	17	18	19	20	21	22	23	24	25	26	27	28	29	30	31	Average
LANCASTER	MAX	92	93	91	99	96	95	97	98	95	96	97	85	88	94	93	98	95	93	98	101	103	104	105	100	104	100	100	100	96	95	100	96.8
	MIN	59	60	62	62	67	67	61	68	64	68	71	63	60	58	62	60	55	56	57	52	68	69	68	68	66	61	61	62	61	57	60	62.4
LAS PLUMAS	MAX	92	95	96	99	98	94	95	95	95	92	92	100	99	95	99	101	98	94	95	98	102	100	101	101	99	101	100	100	98	96	96	97.3
	MIN	61	63	65	66	69	65	65	65	66	61	70	63	60	64	66	68	70	64	66	70	70	70	70	71	66	72	73	71	68	67	64	66.7
LAVA BEDS NM	MAX	78	74	75	77	84	78	76	86	85	82	80	79	81	73	74	77	81	79	78	85	89	90	90	88	88	94	90	91	91	82	86	82.6
	MIN	46	39	44	48	50	42	46	55	49	50	49	49	41	42	41	45	49	45	48	52	57	52	60	60	55	55	60	60	59	57	57	50.4
LE GRAND	MAX	90	94	96	95	100	95	96	95	96	93	92	89	86	93	97	96	96	96	93	97	101	101	98	99	98	96	100	95	96	95	94	95.4
	MIN	54	56	58	55	61	58	54	56	58	51	60	55	54	58	60	60	61	60	58	60	62	65	59	60	60	58	63	61	57	58	59	58.4
LEMON COVE	MAX	95	98	97	100	101	100	101	100	101	100	98	93	91	97	98	100	101	98	98	102	103	103	103	103	100	104	105	101	99	98	98	99.5
	MIN	61	64	61	63	67	60	60	60	61	59	67	61	59	63	65	66	64	63	62	61	64	66	65	66	61	63	66	64	62	61	65	62.9
LINDSAY	MAX	94	96	97	98	102	99	99	100	99	99	98	92	89	95	97	99	100	96	97	100	103	103	102	102	99	102	103	100	98	97	97	98.5
	MIN	57	57	58	60	63	60	58	58	59	59	58	58	57	61	61	61	62	63	63	61	63	65	63	64	62	60	62	64	61	60	60	60.6
LIVERMORE 2 SSW	MAX	86	88	90	87	96	84	92	85	85	79	91	79	76	85	96	97	95	91	88	90	97	101	98	92	87	91	88	90	89	88	86	89.3
	MIN	45	48	47	50	54	47	49	49	49	48	49	51	49	50	52	54	53	50	50	51	54	52	52	50	51	52	52	54	52	50	51	50.5
LLANO SHAWNEE HILLS RCH	MAX	90	89	90	92	92	91	92	94	92	91	91	83	86	90	92	93	91	90	93	91	97	95	96	95	96	95	95	92	95	91	94	92.1
	MIN	56	58	63	68	66	65	65	65	64	64	68	59	60	59	62	61	60	60	63	61	70	70	71	72	65	68	69	68	65	60	61	64.1
LODI	MAX	90	94	92	98	92	93	91	90	88	90	88	85	88	95	97	96	92	83	91	98	101	97	97	91	91	96	95	90	88	89	90	92.1
	MIN	49	58	52	54	55	51	52	51	53	53	60	51	50	55	57	57	55	53	51	53	60	61	57	58	53	54	54	53	52	51	52	54.0
LOMPOC SEWAGE PLANT	MAX	63	67	62	67	64	64	65	64	65	66	65	63	63	63	63	65	66	71	69	65	65	66	65	66	65	65	67	67	67	67	66	65.4
	MIN	49	49	50	52	50	51	50	50	50	50	51	51	51	51	51	53	53	52	52	54	52	53	53	53	50	51	51	52	51	53	54	51.4
LONG BEACH	MAX	78	78	79	76	79	80	84	87	83	85	74	74	74	72	72	72	73	78	80	83	84	83	75	83	81	70	80	81	79	80	81	78.6
	MIN	57	55	60	59	60	59	57	60	61	62	62	62	62	62	62	62	61	59	60	58	60	61	61	61	59	60	62	60	60	58	58	60.0
LONG BEACH WB AP	MAX	79	82	79	79	78	81	86	85	83	83	79	77	74	75	74	75	74	77	78	81	82	82	79	82	82	73	81	81	80	79	81	79.4
	MIN	52	52	56	59	58	56	55	56	60	58	61	59	59	61	62	60	57	57	58	57	58	59	59	59	60	61	59	59	57	56	56	57.9
LOS ANGELES WB AP	MAX	71	72	73	72	70	71	73	71	72	73	76	73	74	74	73	72	70	72	72	71	73	72	73	73	71	73	73	71	70	70	72	72.1
	MIN	56	56	59	59	60	58	57	59	61	59	61	61	60	60	63	62	60	60	61	59	61	61	61	60	60	62	61	61	59	59	61	59.9
LOS ANGELES WB CITY	MAX	81	83	83	81	79	81	85	86	82	83	85	76	75	77	73	74	73	78	79	81	82	83	82	82	80	80	82	79	79	77	81	80.1
	MIN	57	59	60	59	60	59	57	61	62	61	62	61	61	61	63	61	59	59	60	58	62	61	60	61	59	61	62	61	58	58	59	60.1
LOS BANOS	MAX	94	97	95	101	98	98	97	97	96	96	95	81	90	97	99	101	95	94	96	100	105	103	102	103	98	102	102	100	98	98	97	97.6
	MIN	67	55	58	58	62	55	58	54	60	54	58	53	52	60	60	59	62	57	54	58	59	60	58	59	55	56	60	59	57	54	56	57.6
LOS GATOS	MAX	82	83	82		86	85	80	78	78	82	80	76	80	88	88	86	84	79	81	86	91	91	90	86	81	80	84	85	81	82	76	83.0
	MIN	49	49	49		53	48	49	53	50	49	49	48	49	49	50	52	52	50	51	51	51	54	55	52	54	53	53	54	49	51	51	50.9
LUCERNE VALLEY 1 SSW	MAX	95	96	96	97	98	99	101	100	97	98	97	84	91	95	96	97	100	98	97	100	93	101	102	101	103	102	102	99	101	98	100	97.9
	MIN	51	54	56	58	64	64	62	66	65	64	65	68	60	60	60	60	57	56	54	62	74	67	70	67	64	65	70	66	67	64	59	62.5
MADERA	MAX	96	99	97	99	103	105	102	102	102	100	100	99	88	92	100	102	103	103	99	101	103	108	107	105	107	102	104	106	103	100	103	101.3
	MIN	56	57	57	57	63	56	58	56	59	59	60	53	53	58	59	60	61	58	56	57	59	63	60	62	57	57	62	59	57	65	57	58.4
MANDEVILLE ISLAND	MAX	89	86	85	88	88	85	86	86	82	84	84	80	82	89	90	90	88	82	84	90	94	92	90	87	81	81	83	83	81	82	81	85.6
	MIN	50	61	51	56	55	51	51	49	51	50	61	49	50	58	57	54	57	53	55	57	56	55	58	57	56	56	56	56	55	56	56	54.6
MANZANITA LAKE	MAX	75	74	77	77	83	79	79	81	80	80	76	74	73	74	76	75	83	83	79	82	82	85	86	86	88	83	86	85	83	82	83	80.3
	MIN	40	39	45	44	50	44	44	44	45	44	43	46	44	42	48	50	48	47	45	47	47	46	48	50	51	52	53	50	49	48	49	46.5
MARICOPA	MAX	97	99	100	100	104	103	103	102	103	102	100	92	100	96	99	103	106	101	101	101	104	105	105	106	102	105	104	103	100	101	101	101.5
	MIN	60	62	61	60	65	68	69	69	69							71						79	78	78	72	73	74	77	72	67	69	
MARTINEZ FIRE STA	MAX	78	88	90	85	91	88	90	83	85	80	87	83	78	84	90	90	92	81	72	84	82	92	94	90	83	82	85	83	82	77	80	84.8
	MIN	49	55	54	54	51	52	52	50	52	50	56	53	51	53	54	56	54	54	53	54	54	54	53	54	55	55	54	55	55	55	54	53.4
MARYSVILLE	MAX	92	95	98	97	101	99	96	97	95	94	93	94	89	94	97	100	102	98	92	96	101	105	103	105	100	98	100	102	100	94	95	97.5
	MIN	54	59	57	61	62	59	58	55	58	56	64	55	55	62	58	65	62	58	59	60	67	65	62	64	58	62	63	62	59	56	56	59.7
MC CLOUD	MAX	81	81	83	86	90	85	84	88	85	85	84	83	83	82	80	85	88	87	85	90	92	92	92	93	93	96	96	99	95	90	90	87.8
	MIN	40	37	41	40	46	41	42	46	45	45	44	43	40	38	38	42	45	43	43	45	42	44	48	50	45	53	51	54	53	50	48	44.6
MERCED FIRE STA 2	MAX	92	95	97	100	100	98	99	98	98	97	95	91	87	96	98	99	99	96	94	100	103	102	100	99	99	99	101	99	96	97	96	97.4
	MIN	54	57	56	52	54	55	56	50	57	55	62	53	53	57	61	57	63	58	54	55	62	61	58	58	58	54	62	58	58	56	58	56.8
MEYERS 4 SW	MAX	73	75	81	82	79	79	82	79	76	73	70	64	70	73	75	80	78	75	80	81	83	83	84	84	82	83	85	81	80	79	83	78.5
	MIN	34	36	39	42	38	39	36	38	36	38	37	46	38	37	35	38	43	38	39	40	41	43	42	46	43	43	43	43	43	41	42	39.9
MILL CREEK 2	MAX	93	90	93	94	91	90	93	96	96	94	94	92	79	83	84	85	86	88	92	95	95	94	94	96	96	98	94	94	93	91	94	91.8
	MIN	61	60	59	59	61	59	65	69	68	67	64	59	52	54	50	52	57	59	61	62	67	65	66	66	67	69	67	65	63	61	61	61.8
MINERAL	MAX	76	75	79	79	84	79	80	83	81	81	74	77	74	76	78	81	85	85	81	83	84	85	85	87	88	87	91	91	86	84	83	82.0
	MIN	37	36	41	40	46	42	39	41	42	41	41	40	41	37	39	44	43	45	40	43	41	40	43	43	49	46	46	48	45	45	45	42.2
MITCHELL CAVERNS	MAX	90	89	87	89	91	92	94	94	95	93	94	90	83	89	89	90	91	90	92	94	90	94	96	98	96	94	92	94	95	92	93	91.9
	MIN	69	69	69	67	70	73	72	71	74	75	78	69	59	70	70	68	71	70	70	74	78	75	75	77	82	75	71	73	75	74	75	72.2
MODESTO	MAX	92	96	94	101	96	96	95	96	93	92	90	85	89	95	98	98	97	89	94	100	103	101	100	98	95	99	100	95	94	94	95	95.5
	MIN	53	56	54	58	58	54	54	53	55	54	59	52	50	56	57	59	57	54	53	54	59	62	56	59	55	58	56	55	54	52	53	55.5
MONO LAKE	MAX	82	81	80	85	83	88	85	86	83	83	78	70	73	70	72	79	73	76	83	86	87	80	79	77	85	86	85	83	82	80	83	80.7
	MIN	47	48	48	49	52	52	53	54	52	50	48	42	43	47	46	48	49	48	49	51	53	52	50	49	50	53	54	52	50	52	53	49.8
MONTEREY	MAX	66	65	65	67	64	66	60	60	65	67	65	56	60	65	64	63	61	63	65	67	67	75	65	65	65	61	65	68	65	68	60	64.5
	MIN	47	49	49	49	49	48	50	50	49	50	49	51	50	48	49	48	49	50	50	50	50	50	49	50	50	50	50	50	51	52	51	49.6
MONTICELLO DAM	MAX	88	92	93	95	100	94	94	94	92	92	92	91	87	91	97	99	99	96	90	96	100	102	101	102	98	98	100	101	96	95	94	95.5
	MIN	54	59	56	60	59	55	57	54	57	55	62	55	53	60	62	62	61	56	55	57	60	59	60	66	59	63	62	58	57	55	59	58.3
MORRO BAY FIRE DEPT	MAX	62	62	61	62	60	61	60	62	60	61	61	61	62	60	60	66	65	65	65	62	62	61	62	62	62	62	61	60	63	64	64	62.0
	MIN	50	45	49	52	50	50	50	50	50	50	50	51	50	50	50	52	54	54	54	54	53	54	53	52	51	51	51	52	51	53	54	51.3
MOUNTAIN PASS	MAX	88	88	87	92	91	92	93	92	92	89	91	90												95	96	94	90	95	96	97	95	
	MIN	65	68	66	62	64	61	61	69	71	71	72	52	56											72	69	68	69	66	59	63	67	
MT BALDY NOTCH	MAX	73	80	80	72	75		75	76		75	80	76	69	73	72			86	76	80	79	79		95	85		80	79	78		85	78.3
	MIN	47	40	42	48	50		51	54		50	45	48	45	46	53			51	47	52	58	55		45	52		59	57	55		45	49.8
MT DIABLO NORTH GATE	MAX	82	86	87	87	95	88	90	88	87	80	88	85	72	84	91	93	93	90	83	90	95	96	94	95	90	92	93	94	89	88	84	88.7
	MIN	58	60	56	57	62	63	62	61	62	60	62	44	43	48	68	68	66	60	62	66	72	71	70	70	65	65	71	68	66	65	63	62.4
MOUNT HAMILTON	MAX																																
	MIN																																
MOUNT HEBRON RS	MAX	79	68	76	78	83	75	77	85	86	82	81	76	74	72	74	77	81	78	80	87	88	90	90	91	82	89	90	92	90	80		81.7
	MIN	35	29	33	35	39	32	36	43	41	40	40	38	32	31	32	34	38	35	35	42	43	42	46	47	41	43	46	47	49	46		39.0

See Reference Notes Following Station Index

DAILY TEMPERATURES

Station		Day Of Month 1	2	3	4	5	6	7	8	9	10	11	12	13	14	15	16	17	18	19	20	21	22	23	24	25	26	27	28	29	30	31	Average
MOUNT SHASTA WB CITY	MAX	75	78	80	87	82	79	87	85	84	82	82	78	75	76	78	82	80	82	89	91	91	92	93	95	95	93	96	92	91	91	91	85.5
	MIN	48	43	49	46	54	45	45	49	51	48	48	51	48	47	48	53	53	52	45	50	48	51	53	55	51	53	56	56	54	51	51	50.1
MT WILSON FC 338B	MAX	74	74	72	78	78	77	76	81	79	81	80	76	74	77	80	77	79	77	77	84	85	84	84	86	85	82	81	81	80	78	81	79.3
	MIN	55	54	55	57	60	59	58	60	62	60	64	51	50	57	58	58	59	59	57	62	66	66	67	68	66	63	67	65	64	59	59	60.2
NACIMIENTO DAM	MAX	92	94	93	94	96	95	94	99	96	96	98	96	82	90	96	95	99	92	93	95	100	105	104	104	103	104	102	101	94	95	94	96.5
	MIN	49	47	45	48	49	51	50	50	51	49	49	47	42	47	49	50	50	50	49	49	49	55	57	52	48	51	50	49	50	48	50	49.4
NAPA STATE HOSPITAL	MAX	79	83	77	83	76	80	75	73	70	78	77	76	80	86	85	82	75	72	77	87	91	86	80	79	77	74	76	77	74	75	74	78.5
	MIN	49	51	53	49	50	49	51	50	52	50	52	50	51	50	51	56	50	50	50	48	52	51	49	50	50	50	51	52	51	51	52	50.7
NEEDLES FAA AP	MAX	107	106	104	105	108	109	112	112	111	111	111	105	101	105	105	107	108	106	107	111	108	109	110	112	112	109	108	108	112	110	111	108.4
	MIN	77	78	84	79	82	81	83	85	82	85	84	83	76	77	80	78	70	83	85	84	89	86	89	86	88	89	81	81	86	85	83	82.5
NEVADA CITY	MAX	85	84	86	86	91	89	88	90	90	88	85	82	79	83	86	89	92	90	89	89	92	94	94	94	92	92	94	94	92	90	89	89.0
	MIN	43	43	45	48	50	45	45	45	45	46	51	55	48	47	46	48	54	50	46	50	49	50	49	53	51	54	52	54	51	48	50	48.7
NEWARK	MAX	73	76	78	74	80	73	77	68	69	69	75	69	67	76	82	82	80	76	74	74	79	82	78	73	71	73	73	73	73	73	70	74.5
	MIN	49	49	51	51	50	49	52	55	52	50	52	55	52	50	50	50	53	54	53	55	51	52	52	54	56	55	54	54	54	54	53	52.3
NEWMAN 2 NW	MAX	92	96	96	100	99	97	96	95	95	93	92	90	87	94	95	97	97	95	92	97	101	100	99	99	96	98	98	98	94	92	94	95.6
	MIN	53	50	51	57	62	54	55	53	55	53	60	53	53	57	62	60	61	57	54	58	61	62	56	60	56	59	62	58	57	55	56	56.8
NEWPORT BEACH HARBOR	MAX	68	69	68	67	67	66	70	69	69	70	71	71	68	67	68	70	69	68	68	68	68	69	70	71	69	68	70	77	68	67	69	68.9
	MIN	57	57	60	60	60	58	57	57	60	60	63	63	61	63	61	62	61	59	60	54	57	60	60	62	62	60	62	61	58	55	53	59.5
NORTH FORK RS	MAX	89	89	89	90	94	96	94	94	95	93	91	94	79	90	90	92	94	83	91	91	95	98	99	97	96	95	97	99	95	93	91	92.7
	MIN	53	54	54	56	59	55	51	54	51	54	55	55	51	56	55	57	59	56	57	58	58	61	61	61	51	52	61	61	58	55	51	55.8
OAKDALE WOODWARD DAM	MAX	89	91	95	92	100	96	95	95	94	95	92	90	86	88	95	97	98	95	89	93	100	104	100	99	98	94	99	99	93	93	93	94.7
	MIN	52	57	46	60	65	54	56	53	54	54	60	51	52	59	59	64	59	54	55	57	62	64	60	66	57	60	59	55	54	53	54	56.9
OAKLAND WB AP	MAX	74	75	69	74	68	72	63	65	64	68	64	62	72	79	76	72	75	71	68	74	76	73	69	66	67	67	68	68	68	67	62	69.5
	MIN	53	52	54	53	53	50	52	54	54	54	53	53	53	51	52	53	55	56	56	55	53	53	53	54	54	55	55	57	56	56	55	53.8
OJAI	MAX	89	91	87	89	87	88	94	96	93	93	88	81	80	82	81	81	80	83	86	98	99	93	93	92	94	91	91	90	90	92	94	89.2
	MIN	52	51	52	50	54	55	54	55	54	53	54	55	51	51	56	58	57	57			55	55	54	53	50	53	53	54	48	48	49	53.1
ORANGE COVE	MAX	93	94	95	95	99	101	98	99	99	98	98	98	86	88	96	98	100	99	97	97	99	102	102	101	101	99	101	103	98	96	96	97.6
	MIN	59	58	60	61	65	60	59	59	61	60	61	62	58	63	63	64	64	62	62	61	63	67	65	65	62	63	64	64	63	62	61	62.0
ORICK PRAIRIE CR PARK	MAX	65	68	72	73	69	67	65	63	63	65	61	64	69	71	75	74	71	70	72	77	75	73	68	66	67	68	71	65	65	67	60	68.4
	MIN	51	39	39	38	52	43	46	52	50	51	50	51	43	40	46	42	42	39	40	42	45	43	48	50	50	51	46	51	51	52	51	46.3
ORLAND	MAX	88	93	95	100	99	95	91	94	91	92	88	90	88	94	98	101	104	99	92	95	98	100	99	100	99	95	104	99	99	95	94	95.8
	MIN	55	62	58	60	61	57	59	56	60	56	64	58	56	64	67	74	62	61	57	59	64	63	60	66	60	64	66	63	63	59	59	61.1
ORLEANS	MAX	84	91	98	96	85	90	96	90	92	95	94	89	89	95	97	99	97	98	102	105	104	105	105	105	102	110	111	108	103	105	96	97.9
	MIN	53	43	44	46	50	45	49	47	46	47	52	53	43	45	45	50	51	47	49	52	53	53	54	51	53	53	54	55	55	55	51	49.8
OROVILLE	MAX	91	96	98	99	103	97	96	97	96	95	92	94	88	94	98	101	104	99	93	97	102	106	104	105	103	99	100	103	102	100	97	98.4
	MIN	56	60	62	65	66	61	61	59	61	60	67	60	60	66	66	66	66	64	60	64	70	69	67	68	65	68	69	68	68	64	63	64.2
OXNARD	MAX	68	72	69	71	69	70	69	73	69	70	73	71	70	70	69	69	69	69	70	69	70	68	69	68	70	71	68	67	68	68	70	69.5
	MIN	55	54	57	55	57	56	57	56	55	56	56	56	54	52	56	58	58	60	58	56	57	58	57	57	54	52	53	58	56	55	54	55.9
PALMDALE	MAX	91	91	90	97	94	94	96	97	95	98	96	90	92	93	92	97	95	93	98	101	104	104	105	105	103	101	101	101	95	93	101	96.9
	MIN	65	65	70	66	71	70	72	73	68	68	69	64	64	59	65	63	63	61	62	60	68	70	70	69	65	67	72	67	66	69	61	66.5
PALMDALE FAA AP	MAX	94	93	94	98	97	97	99	101	98	97	98	85	93	96	96	98	98	97	97	102	102	105	105	104	104	103	102	102	99	96	100	98.4
	MIN	60	55	67	60	65	66	66	69	64	64	69	64	63	56	63	57	60	54	52	51	63	67	64	56	60	59	66	65	63	63	57	61.5
PALM SPRINGS	MAX	108	106	106	106	109	109	111	111	112	114	112	107	103	104	103	105	106	105	108	106	110	110	111	110	109	107	106	111	110	111	111	108.3
	MIN	64	64	63	65	67	67	70	71	72	72	75	77	63	67	69	68	68	62	64	68	81	76	76	77	72	75	77	75	73	68	66	70.1
PALO ALTO CITY HALL	MAX	70	72	80	74	77	77	81	70	70	68	71	75	72	74	80	78	75	77	76	73	78	80	77	71	69	69	70	73	72	70	70	73.8
	MIN	48	55	47	50	52	47	49	55	56	54	57	51	50	50	50	52	57	57	57	59	53	53	54	56	57	56	57	58	58	57	55	53.8
PALOMAR MTN OBSY	MAX	80	79	76	78	80	79	83	84	85	81	82	81	70	78	79	79	80	78	80	83	83	83	83	85	85	84	85	83	82	81	84	81.1
	MIN	56	52	54	53	56	57	56	63	63	63	63	55	50	54	57	59	57	56	53	61	62	64	64	65	66	65	63	65	62	61	59	59.2
PANOCHE JUNCTION	MAX	91	94	94	98	100	96	97	96	95	94	93	84	87	92	94	98	98	96	94	98	100	100	99	101	98	99	100	97	95	95	96	95.8
	MIN	53	56	60	60	63	58	56	56	56	55	63	53	52	59	64	63	66	64	59	62	73	70	60	68	64	61	63	66	62	59	60	60.8
PARADISE	MAX	85	88	89	92	95	90	89	90	98	88	84	87	82	87	92	95	99	92	87	91	95	98	96	98	96	94	95	96	95	92	91	91.8
	MIN	55	57	57	59	59	55	57	60	57	54	60	55	52	57	60	59	59	58	55	61	64	64	63	62	60	63	65	61	60	58	58	58.8
PARKER RESERVOIR	MAX	108	107	106	104	106	108	107	110	111	110	110	112	103	101	105	107	108	107	106	108	110	107	111	110	110	109	107	105	109	110	109	107.8
	MIN	77	79	82	80	79	84	80	85	84	85	85	85	72	78	79	78	78	80	82	83	87	88	89	88	88	86	80	80	86	86	85	82.5
PASADENA	MAX	84	88	86	85	85	86	91	92	91	89	88	86	77	80	78	79	78	83	84	87	91	88	86	88	88	87	87	86	85	84	88	85.6
	MIN	53	55	56	57	57	56	55	59	58	58	59	62	57	58	60	61	58	55	55	55	59	59	59	60	59	58	61	59	56	54	53	57.5
PASO ROBLES	MAX	90	87	84	92	89	88	90	95	92	95	95	90	80	92	90	87	78	82	85	96	99	102	100	100	98	95	90	90	87	91	95	91.1
	MIN	42	44	43	44	48	43	43	44	43	43	51	50	50	44	46	46	47	48	44	50	51	52	53	49	44	46	45	47	43	43	46	46.2
PASO ROBLES FAA AP	MAX	91	91	87	95	92	92	93	96	93	97	96	78	87	94	92	90	80	85	91	99	105	103	103	102	101	98	94	94	93	93	98	93.6
	MIN	46	48	47	47	52	48	49	49	47	47	53	48	50	49	51	50	50	52	48	49	55	56	59	55	48	51	52	53	49	48	50	50.2
PERRIS	MAX	94	95	95	93	95	94	99	100	98	98	97	96	80	87	86	88	90	91	95	104	101	101	98	99	104	99	97	96	101	92	96	95.5
	MIN	52	51	51	46	52	49	53	52	58	57	55	58	56	49	54	59	56	51	42	49	58	62	58	52	55	59	59	56	52	52	53	53.7
PETALUMA FIRE STA 2	MAX	86	87	84	85	79	85	80	80	82	81	76	77	85	89	90	82	83	78	80	86	90	86	85	75	77	81	83	78	79	78	79	82.1
	MIN	43	46	46	46	47	44	45	50	46	51	49	46	45	47	48	49	52	53	50	49	49	49	50	51	50	52	50	54	53	52	57	49.0
PINNACLES NM	MAX	91	90	92	98	100	98	95	97	97	95	94	90	87	94	95	98	98	92	95	98	100	103	102	99	99	102	102	98	98	96	95	96.4
	MIN	40	48	43	50	52	45	45	45	45	44	54	44	42	47	48	48	46	46	47	52	56	59	52	55	47	50	50	48	46	45	44	47.8
PISMO BEACH	MAX	64	64	64	64	58	59	60	65	64	65	63	62	62	62	60	63	64	71	66	63	69	66	63	65	65	65	60	59	61	64	64	63.4
	MIN	50	46	48	48	48	50	50	50	50	49	50	49	53	49	50	51	53	47	53	52	46	52	52	52	50	50	50	51	52	50	52	50.1
PLACERVILLE	MAX	87	89	90	90	95	94	92	94	93	91	89	87	82	85	90	93	96	91	89	92	95	99	98	97	96	95	97	98	95	92	91	92.3
	MIN	49	51	53	56	56	51	51	54	54	55	58	47	50	53	54	56	61	54	55	58	56	60	57	57	57	60	61	60	58	56	57	55.3
PLACERVILLE IFG	MAX	87	87	90	95	96	91	91	92	90	90	85	84	77	90	82	88	93	92	88	90	97	95	95	96	95	95	96	96	95	94	90	91.0
	MIN	58	62	62	65	64	63	61	63	62	61	61	53	56	62	63	64	68	63	66	66	69	69	68	71	68	70	71	65	68	65	65	64.3
PLATINA	MAX	85	90	92	97	91	90	92	91	90	88	85	88	89	91	92	97	97	95	94	95	96	97	99	100	100	102	101	98	95	96	98	93.9
	MIN	57	56	59	56	63	51	52	54	56	50	49	57	55	54	57	59	65	56	51	50	53	59	54	57	54	58	55	55	56	53	52	55.3
POINT ARENA	MAX	63	64	62	65	68	65	63	59	61	61	60	59	61	64	64	68	68	63	62	61	62	66	65	64	61	61	63	59	61	62	63	62.8
	MIN	47	48	48	44	50	48	48	47	47	49	46	48	47	46	46	48	47	47	50	48	46	45	48	49	49	49	48	49	49	50	50	47.8
POINT ARGUELLO WB	MAX	60	62	58	62	62	63	62	61	62	62	62	63	63	59	59	60	60	68	63	63	62	61	59	61	60	60	62	62	62	63	61	61.5
	MIN	49	50	51	52	51	50	50	51	51	50	51	52	52	50	51	52	53	54	53	52	52	53	52	52	50	52	52	52	52	54	54	51.6

See Reference Notes Following Station Index

DAILY TEMPERATURES

Station		Day Of Month 1	2	3	4	5	6	7	8	9	10	11	12	13	14	15	16	17	18	19	20	21	22	23	24	25	26	27	28	29	30	31	Average
PT PIEDRAS BLANCAS	MAX	65	64	66	61	62	63	63	63	67	63	62	63	64	63	61	60	61	63	62	65	65	66	64	64	64	65	63	64	63	68	65	63.6
	MIN	51	46	49	51	49	49	50	51	51	50	50	52	51	50	48	50	52	54	53	53	52	53	52	52	51	53	51	50	53	53	54	51.1
POMONA	MAX	88	91	90	88	88	90	97	96	91	92	92	86	79	82	79	82	81	86	85	91	97	92	91	92	92	89	90	88	88	88	91	88.8
	MIN	48	49	51	54	55	52	50	53	55	53	58	59	53	54	59	60	57	54	53	51	56	56	56	58	55	58	58	56	59	49	48	54.4
PORT CHICAGO NAVAL DEPOT	MAX	74	81	85	85	81	80	80	78	74	75	77	75	67	85	92	92	90	82	79	86	91	90	94	90	85	83	86	84	82	79	82	82.7
	MIN	47	51	47	52	50	54	48	51	47	52	51	52	45	50	51	48	52	50	49	44	52	50	52	51	50	48	50	52	52	50	52	50.0
PORTERVILLE	MAX	93	95	96	96	99	103	98	100	100	101	99	98	89	90	96	98	99	99	97	98	100	102	102	102	101	99	100	102	100	97	97	98.3
	MIN	60	59	63	64	65	63	62	63	64	64	61	60	60	63	65	66	67	65	65	67	65	70	69	67	62	63	63	71	64	63	62	64.0
PORTOLA	MAX	80	81	84	87	84	82	85	87	83	81	78	77	79	81	85	89	87	82	87	89	88	93	91	89	91	93	90	90	88	87	90	85.7
	MIN	34	35	35	39	40	35	39	39	35	35	40	50	40	37	34	37	44	41	36	41	40	39	38	41	43	43	42	44	42	40	42	39.4
POSEY 3 E	MAX	81	78	79	82	83	81	82	83	80	82	81	77	78	78	80	81	82	81	82	86	87	85	85	85	87	86	87	86	85	83	85	82.5
	MIN	47	49	49	52	54	53	52	52	52	53	49	48	49	47	52	52	53	51	51	51	52	58	57	55	56	52	54	53	51	50	52	51.8
POTTER VALLEY PH	MAX	91				100	92	93	93			95	88	90	94	94	101			95	99	99	100			102	105	103	102	97		100	
	MIN	48	45				47	50	50			49	49	46	47	51			51	52	54	51	49			49	54	56	57	54		53	
PRIEST VALLEY	MAX	90	93	89	96	92	95	95	95	92	95	92	85	86	93	93	95	92	91	93	99	100	100	100	98	98	98	97	96	92	93	95	94.1
	MIN	40	42	44	47	47	45	46	48	46	45	51	46	42	41	48	48	48	50	48	49	52	57	48	51	46	50	50	50	50	46	47	47.4
QUINCY RS	MAX	84	85	86	91	93	89	88	90	89	89	85	85	86	85	90	93	97	91	88	92	95	93	96	96	89	100	99	99	94	92	95	91.1
	MIN	35	36	38	42	42	39	36	37	38	38	42	50	41	38	36	39	47	43	38	43	40	40	43	49	44	47	47	45	45	43	44	41.5
RAMONA SPAULDING	MAX	92	94	93	92	93	94	100	101	95	99	97	89	84	84	84	85	85	90	92	96	95	97	94	97	97	93	94	95	94	91	93	92.9
	MIN	42	42	39	43	43	44	45	52	50	52	54	55	55	51	55	52	57	54	41	48	65	58	54	53	52	52	55	53	52	47	47	50.4
RANDSBURG	MAX	94	94	93	98	99	101	108	99	95	97	95	88	92	95	95	97	97	95	96	98	101	101	102	102	101	100	101	101	100	97	99	97.8
	MIN	66	64	64	63	65	70	73	71	68	68	72	62	59	61	62	64	66	62	62	64	65	72	72	72	70	70	73	71	70	69	64	66.9
RED BLUFF WB AP	MAX	96	98	98	103	97	95	97	94	95	91	94	90	95	97	100	104	101	94	99	102	103	103	104	102	101	109	101	100	99	97	98	98.6
	MIN	61	68	64	68	69	65	65	65	64	65	66	64	63	69	73	77	70	70	61	65	67	72	67	71	68	70	72	70	67	67	66	67.4
REDDING FIRE STA 2	MAX	95	97	100	102	100	97	99	97	96	94	95	96	95	99	100	104	106	101	100	101	102	105	103	106	105	112	112	104	98	100	104	100.8
	MIN	60	66	69	70	70	69	68	64	67	64	67	68	63	62	69	73	73	72	67	68	69	71	71	73	71	72	76	72	71	70	68	68.8
REDLANDS	MAX	94	97	94	94	95	95	98	102	98	100	98	84	82	88	86	89	90	92	96	99	98	99	98	99	102	96	96	96	95	95	98	94.9
	MIN	52	54	54	54	56	56	56	58	58	59	62	58	58	55	59	60	57	53	53	58	65	61	61	61	61	60	61	60	59	55	56	57.7
REDWOOD CITY	MAX	82	88	82	80	83	86	82	78	80	78	79	74	80	86	87	88	80	81	80	80	89	87	83	75	74	76	78	76	77	76	78	80.7
	MIN	47	48	49	50	52	48	49	55	54	54	54	54	46	49	50	52	57	55	58	57	52	52	53	55	57	54	55	55	55	57	55	52.8
RICHARDSON GROVE ST PARK	MAX	80	79	86	90	91	77	84	91	85	84	90	87	74	81	86	84	85	85	86	91	95	100	100	101	99	102	104	100	92	93	92	89.5
	MIN	50	45	41	49	54	50	50	52	50	50	52	53	47	47	48	50	53	47	49	52	53	52	52	52	53	52	54	56	55	53	53	50.8
RICHMOND	MAX	64	66	70	63	70	65	67	61	60	63	66	63	62	67	71	69	68	64	63	65	69	69	67	66	64	64	62	65	65	64	62	65.3
	MIN	54	53	53	54	54	54	53	52	52	53	52	52	53	54	54	54	53	54	53	54	54	54	53	53	53	54	53	54	54	54	54	53.4
RIVERSIDE FIRE STA 3	MAX	90	93	91	91	92	91	97	97	94	95	94	89	81	84	82	84	85	88	91	94	93	94	95	96	97	91	92	91	91	89	93	91.1
	MIN	51	43	53	52	54	54	54	56	56	58	60	60	57	57	60	61	57	55	53	56	62	59	59	59	59	58	59	58	57	53	53	56.2
RIVERSIDE CITRUS EXP STA	MAX	92	92	95	92	91	93	92	97	100	95	96	96	83	86	85	83	85	87	90	92	95	94	96	96	97	99	93	94	94	93	92	92.4
	MIN	50	50	51	51	54	53	53	56	54	55	58	60	56	54	59	60	57	53	51	54	58	58	58	58	57	57	59	57	55	51	51	55.1
ROCKLIN	MAX	92	95	98	97	103	97	97	97	95	95	95	93	87	93	97	100	102	98	93	97	103	102	105	105	100	97	102	100	98	98	96	97.6
	MIN	50	52	52	56	58	57	55	53	53	54	54	50	50	52	56	56	56	56	51	52	58	60	58	58	53	53	58	60	56	56	54	54.7
SACRAMENTO WB AP	MAX	92	97	95	100	93	94	91	90	89	90	90	84	90	96	100	100	95	87	93	101	104	101	100	93	94	97	95	94	91	90	92	94.1
	MIN	52	57	54	60	59	55	56	52	55	54	60	53	53	57	60	60	58	54	52	55	60	60	58	58	53	56	56	56	54	54	54	56.0
SACRAMENTO WB CITY	MAX	90	94	94	98	90	92	88	88	86	90	87	81	88	95	97	98	94	85	91	99	102	99	98	90	92	94	92	91	90	88	89	91.9
	MIN	54	59	56	60	60	56	57	53	57	54	59	53	53	59	64	62	58	55	54	56	62	62	61	59	54	58	57	56	55	55	55	57.2
SAINT HELENA	MAX	87	93	86	97	85	90	92	83	81	88	86	78	89	95	95	95	84	82	87	99	101	100	93	86	87	89	87	88	86	83	85	88.9
	MIN	48	47	48	48	49	47	49	48	53	47	51	51	49	49	50	49	50	52	50	46	49	47	46	50	49	50	49	52	52	51	50	49.2
SAINT MARYS COLLEGE	MAX	80	85	79	90	87	85	81	81	71	78	82	66	80	80	85	94	87	78	87	93	98	90	86	78	81	81	79	78	79	74	76	82.2
	MIN	49	49	49	57	55	54	50	49	50	50	49	48	49	52	56	52	52	52	50	50	54	52	52	50	53	51	50	51	51	51	51	51.2
SALINAS 2 E	MAX	66	66	66	72	68	67	65	66	66	74	68	64	65	62	66	64	64	65	66	71	65	68	67	67	66	65	65	68	66	67	65	66.5
	MIN	51	49	52	51	52	51	51	52	51	51	52	53	53	50	50	50	51	53	53	53	51	51	50	51	51	54	52	53	53	52	53	51.6
SALINAS FAA AP	MAX	67	66	66	73	65	68	66	66	67	75	69	60	65	67	68	66	65	66	68	73	66	71	69	68	68	66	67	69	67	70	67	67.5
	MIN	53	50	54	52	52	52	53	53	52	52	51	53	54	50	51	51	52	54	53	52	51	52	47	50	51	51	52	52	53	52	53	51.9
SALT SPRINGS PH	MAX	81	83	84	89	88	87	88	87	86	84	82	78	80	82	84	88	88	88	86	89	91	91	91	92	90	90	90	90	89	88	89	86.9
	MIN	55	52	55	55	56	56	61	60	53	57	51	48	51	51	53	52	62	62	54	57	61	58	63	64	62	62	66	61	58	56	56	57.0
SALYER RS	MAX	86	83	90	95	98	84	87	94	92	92	93	93	87	86	94	95	95	95	95	100	103	102	102	103	104	105	108	108	105	100	102	96.0
	MIN	52	54	45	48	55	54	55	58	55	48	53	60	53	54	59	59	54	49	60	63	65	65	64	53	55	65	68	67	66	64	55	57.3
SAN ANTONIO CN MOUTH	MAX	87	87	88	86	88	89	90	92	91	91	92	90	75	80	80	82	80	84	87	93	90	92	90	91	94	94	90	90	88	88	90	88.0
	MIN	55	55	60	57	57	58	57	60	61	62	63	55	53	52	52	49	53	52	54	63	64	64	63	63	65	64	63	63	60	57	58	58.5
SAN ANTONIO MISSION	MAX	93	93	95	98	99	98	98	100	100	98	98	93	88	96	96	99	97	95	96	100	104	105	105	104	105	104	103	102	103	99	97	98.7
	MIN	40	42	42	44	45	45	45	45	43	44	44	43	40	43	45	47	46	47	46	48	51	52	55	55	53	45	46	48	48	45	44	46.0
SAN BERNARDINO CO HOSP	MAX	94	98	94	97	96	95	100	101	98	101	98	92	83	89	89	90	91	94	97	100	97	100	100	101	104	98	99	98	97	96	101	96.4
	MIN	49	49	51	51	53	52	52	54	54	56	60	58	56	54	57	59	56	52	50	53	64	58	59	60	58	59	60	59	55	50	51	55.1
SANDBERG WB	MAX	79	79	77	80	82	81	84	86	82	80	85	72	76	82	79	81	80	80	82	88	91	89	88	87	91	88	87	86	83	82	87	83.0
	MIN	57	59	56	61	62	63	61	63	60	61	60	53	52	57	62	62	62	60	62	64	69	70	70	68	67	68	66	65	63	63	63	62.2
SAN DIEGO WB AP	MAX	72	75	72	73	74	76	77	77	77	78	77	74	73	71	70	67	70	74	75	76	76	75	74	75	75	75	76	74	74	74	73	74.2
	MIN	60	61	60	61	62	62	61	62	62	62	64	63	62	62	60	64	63	63	63	63	64	63	63	63	63	63	63	63	62	62	61	62.3
SAN FERNANDO	MAX	86	90	88	90	89	90	95	102	94	96	94	83	81	83	88	82	83	87	87	96	101	92	90	94	94	92	92	92	91	89	92	90.4
	MIN	51	52	54	55	55	55	54	57	55	55	59	59	53	54	59	60	58	54	54	52	58	60	60	58	57	57	60	57	53	52	53	55.8
S F RICHMOND SUNSET	MAX	63	62	62	58	62	63	61	60	55	57	58	58	60	61	61	59	63	63	60	60	60	70	58	57	59	58	60	61	61	58	57	60.2
	MIN	51	53	52	51	52	52	52	50	51	51	50	50	48	48	47	47	52	52	53	51	50	50	50	52	51	52	51	54	53	52	51	50.9
SAN FRANCISCO WB AP	MAX	72	72	67	70	69	73	64	65	65	66	64	61	69	74	78	72	74	71	70	68	70	69	66	66	68	69	73	73	72	68	63	69.1
	MIN	49	49	52	49	52	50	51	52	51	50	50	52	51	50	49	51	52	52	53	53	50	50	50	50	52	51	51	54	54	53	53	51.2
SAN FRANCISCO FOB	MAX	66	67	59	61	61	63	55	56	57	58	58	58	64	65	62	60	66	63	60	61	62	59	59	59	60	59	60	61	60	59	58	60.5
	MIN	52	51	52	50	52	52	52	50	52	51	49	49	50	52	53	51	53	53	53	52	49	50	50	51	50	51	51	54	54	52	52	51.4
SAN GABRIEL FIRE DEPT	MAX	85	88	87	85	84	86	92	93	90	88	89	85	79	81	79	80	79	84	84	86	90	89	86	88	88	86	87	87	85	84	87	85.8
	MIN	51	52	57	58	56	56	53	56	60	58	60	61	56	58	61	61	58	56	55	53	58	57	59	60	59	60	62	59	59	52	52	57.2
SAN GREGORIO 3 SE	MAX	64	64	64	72	66	64	63	63	64	66	62	57	64	68	71	71	67	69	67	68	68	72	67	64	65	65	67	68	67	63	64	65.9
	MIN	41	38	42	41	41	38	41	50	48	49	49	50	49	46	40	45	47	48	46	50	43	45	47	49	49	49	49	51	51	52	50	46.3

See Reference Notes Following Station Index

DAILY TEMPERATURES

Station		Day Of Month 1	2	3	4	5	6	7	8	9	10	11	12	13	14	15	16	17	18	19	20	21	22	23	24	25	26	27	28	29	30	31	Average
SAN JACINTO	MAX	98	99	99	99	101	99	104	106	103	101	102	91	88	93	92	95	95	98	100	104	101	104	104	105	108	103	101	103	100	100	103	100.0
	MIN	47	47	45	46	48	49	49	53	53	53	57	47	49	50	53	56	55	54	45	50	66	59	57	57	54	56	60	56	55	50	50	52.5
SAN JOSE	MAX	79	81	78	86	78	82	74	74	75	78	73	74	78	86	85	83	85	80	78	85	88	85	78	74	77	77	78	77	75	75	73	79.0
	MIN	51	52	52	54	56	53	53	55	53	52	55	54	52	53	53	54	54	54	53	56	56	56	57	57	57	56	55	55	54	54	55	54.2
SAN LUIS OBISPO POLY	MAX	67	68	70	73	71	73	73	77	73	75	81	80	63	66	73	70	71	72	74	75	75	75	76	77	75	72	76	75	78	75	74	73.3
	MIN	48	46	47	48	50	49	49	52	50	50	49	51	51	49	50	51	52	53	53	52	51	52	54	52	51	50	51	51	52	52	53	50.6
SAN MATEO	MAX	78	79	74	76	79	80	74	73	73	71	71	64	75	83	85	78	74	71	73	75	80	79	73	73	72	73	74	73	74	70	71	74.8
	MIN	51	50	58	54	54	52	51	53	52	52	52	53	51	51	51	55	54	54	56	54	54	51	51	51	54	53	58	54	54	54	53	53.1
SAN PEDRO	MAX	68	70	72	70	68	69	73	72	75	72	71	75	71	70	71	69	67	68	69	70	71	70	71	71	70	70	70	69	68	68	69	70.2
	MIN	51	50	61	59	59	55	59	59	60	60	62	62	60	61	62	61	60	59	59	58	61	60	59	60	59	60	60	60	58	58	58	59.0
SAN RAFAEL	MAX	78	85	87	84	83	82	82	82	73	75	79	79	73	79	87	84	78	70	70	76	81	88	81	78	79	76	75	77	80	83	76	79.4
	MIN	48	49	50	50	52	49	49	45	49	48	52	51	48	51	50	52	52	53	49	49	52	51	50	50	51	52	52	58	52	52	52	50.6
SANTA ANA FIRE STA	MAX	78	80	78	78	78	80	86	84	83	83	82	73	76	77	77	77	75	78	78	81	83	81	79	81	80	77	79	79	78	78	80	79.3
	MIN	53	52	58	59	58	54	59	57	59	61	63	63	60	62	62	62	61	59	59	55	57	60	59	61	60	61	62	61	58	55	56	58.9
SANTA BARBARA	MAX	74	75	74	74	72	73	75	79	76	78	75	75	73	72	72	72	70	71	72	75	75	75	73	75	73	73	74	72	73	74	76	73.9
	MIN	52	53	57	56	56	56	56	55	56	55	57	55	55	52	56	55	57	57	57	53	56	57	56	56	56	57	55	56	56	54	55	55.5
SANTA BARBARA FAA AP	MAX	71	72	71	70	68	70	70	75	70	71	73	77	72	70	71	70	68	70	70	69	71	71	70	70	70	71	70	69	69	71	74	70.8
	MIN	50	53	58	59	58	58	57	58	59	58	59	55	57	54	55	56	59	56	54	54	58	60	59	59	57	59	58	59	55	58	52	56.8
SANTA CLARA UNIVERSITY	MAX	81	83	83	87	80	83	76	76	76	80	73	76	82	86	86	83	85	81	80	82	88	85	85	76	77	77	78	78	79	76	77	80.5
	MIN	49	52	51	52	55	50	50	50	51	51	54	54	50	53	52	52	52	53	52	52	55	55	55	56	57	55	55	50	56	54	55	52.8
SANTA CRUZ	MAX	71	72	68	64	69	69	73	73	70	76	75	71	68	68	66	67	65	65	66	73	67	68	73	72	72	69	67	68	68	70	74	69.6
	MIN	52	44	46	49	49	47	55	47	47	50	48	49	47	47	49	50	51	52	50	52	49	50	51	50	51	52	52	53	53	53	53	49.9
SANTA MARIA WB AP	MAX	65	70	72	68	68	73	73	69	69	70	70	63	65	69	68	71	69	71	70	68	69	68	69	67	66	69	73	70	70	73	67	69.1
	MIN	48	45	49	49	50	51	52	52	51	50	52	52	51	50	52	53	54	55	54	53	52	53	53	53	51	52	52	53	52	52	53	51.6
SANTA MONICA PIER	MAX	63	64	65	65	66	65	65	65	64	65	68	68	66	67	65	65	64	65	65	65	64	64	65	65	63	66	66	64	63	63	65	64.9
	MIN	56	55	57	58	57	58	58	59	58	57	59	61	58	59	60	59	59	59	59	60	59	60	57	59	52	60	59	59	58	58	60	58.3
SANTA PAULA	MAX	76	78	75	76	75	77	78	86		79	79	74	74	74	73	73	71	74	74	75	80	75	75	75	77	77	80	86	80	75	76	76.6
	MIN	48	48	50	50	54	52	52		49	49	52	53	49	49	57	58	58	57	58	56	49	55	54	54	52	55	49	55	52	50	47	52.4
SANTA ROSA	MAX	74	86	87	84	83	86	84	78	80	79	79	80	80	84	91	90	81	78	75	78	87	94	76	83	75	75	80	78	78	77	77	81.2
	MIN	43	46	46	47	46	44	45	49	46	49	47	48	45	47	49	48	51	51	50	48	48	47	49	50	49	50	50	50	51	51	51	48.1
SCOTIA	MAX	64	63	69	73	73	64	66	66	59	63	68	63	61	65	69	67	67	65	68	70	73	74	74	75	72	70	74	71	67	64	67	67.9
	MIN	51	43	47	45	52	51	51	52	51	51	49	50	49	50	45	48	50	43	44	41	48	48	48	50	50	51	50	50	52	52	51	48.8
SHASTA DAM	MAX	87	93	92	94	100	98	94	97	94	95	91	94	91	88	89	92	95	98	95	99	101	101	102	101	103	105	105	106	98	98	98	96.6
	MIN	62	66	69	70	68	58	59	67	67	67	67	68	67	67	70	73	73	70	68	68	68	70	70	72	71	74	75	74	72	70	70	68.7
SHELTER COVE	MAX		74	65	68	74	71	57	62	63	62	59	72	71	73	86	86	80	61	60			58	57	58	55	59	59	58	57	59	59	65.1
	MIN		36	48	51	53	52	47	46	53	49	47	49	51	52	52	59	54	50	49			45	47	47	47	49	50	50	50	50	50	49.4
SIERRAVILLE RS	MAX	79	79	80	84	87	83	83	85	83	81	78	75	75	78	80	84	88	82	81	87	88	88	91	89	85	90	89	89	92	86	88	84.1
	MIN	36	35	34	43	42	41	38	39	39	41	43	49	46	44	41	43	44	43	40	41	43	44	45	47	46	46	43	43	43	42	46	42.3
SODA SPRINGS 1 E	MAX	69	70	71	74	77	74	74	76	75	74	70	64	58	66	70	74	78	74	72	77	79	80	78	80	79	79	79	78	76	74	74	74.0
	MIN	36	35	38	43	42	40	38	39	41	39	41	42	38	40	37	45	46	41	40	41	44	46	42	47	46	49	47	44	44	41	46	41.9
SONOMA	MAX	84	91	92	95	90	88	83	82	83	87	83	77	87	94	91	94	88	85	89	97	100	97	94	86	88	89	87	88	87	85	84	88.5
	MIN	43	45	46	45	46	45	45	47	46	46	50	48	45	48	49	48	48	53	49	44	46	45	46	46	50	49	50	53	52	51	51	47.6
SONORA	MAX	90	92	95	93	98	97	96	96	97	95	92	90	82	88	94	96	98	96	94	94	100	103	100	102	100	98	102	102	100	97	95	95.9
	MIN	56	56	57	61	61	58	57	58	58	58	58	60	56	56	60	62	63	60	61	62	64	65	62	66	62	62	66	65	62	60	61	60.4
SO ENTRANCE YOSEMITE NP	MAX	80	81	80	86	88	86	84	85	83	80	81	76	75	80	83	85	85	84	84	86	89	88	89	89	89	88	88	88	87	83	87	84.4
	MIN	44	46	46	49	51	48	48	48	47	47	47	45	43	47	47	49	51	49	49	48	51	54	55	54	52	52	52	53	50	48	50	49.0
SQUIRREL INN 2	MAX	73	72	70	75	75	70	73	78	78	80	78	70	74	75	75	74	73	74	75	80	79	84	85	84	84	82	78	78	76	75	80	76.7
	MIN	57	55	55	56	60	58	60	60	64	60	60	54	50	55	58	61	63	58	58	62	63	61	62	63	62	66	66	64	63	66	63	60.1
STOCKTON FAA AP	MAX	94	97	95	103	100	98	95	95	94	92	92	86	90	98	99	99	98	90	95	101	105	101	102	99	96	100	101	94	93	93	95	96.5
	MIN	57	60	59	61	64	61	61	55	60	56	57	56	56	62	62	62	61	59	55	59	67	67	63	63	58	61	61	59	57	58	56	59.8
STOCKTON FIRE STA 4	MAX	87	90	93	92	98	95	94	92	91	90	91	90	86	88	95	96	95	93	85	91	97	100	97	95	93	91	95	94	89	88	88	92.2
	MIN	51	55	54	57	56	56	53	50	54	51	60	53	52	56	58	59	56	54	52	54	59	58	56	57	54	56	56	54	53	52	52	54.8
STOCKTON MOWRY BRIDGE	MAX	92	95	92	100	99	96	94	94	91	94	92	84	90	97	98	98	96	91	93	99	102	99	98	96	95	98	98	94	92	92	91	94.8
	MIN	52	55	54	55	58	56	54	50	55	52	59	53	51	54	55	56	53	52	50	54	57	60	57	58	54	56	54	53	53	52	51	54.3
STONY GORGE RESERVOIR	MAX	92	95	97	100	100	94	95	95	93	92	89	91	92	96	97	103	101	96	97	97	99	101	100	101	102	106	103	101	98	95	98	97.3
	MIN	56	55	58	60	58	62	60	59	59	60	60	58	57		58	59	63		61	61	61	61	63	66	63	64	67	67	63	62	62	60.8
STRAWBERRY VALLEY	MAX	85	85	84	85	85	81	83	86	85	82	76	77	80	85	89	90	92	90	88	91	92	90	91	92	92	93	93	90	88	87	89	87.0
	MIN	54	55	55	56	57	57	57	55	55	55	55	55	50	53	53	57	59	54	57	57	57	57	57	57	57	61	60	60	58	56	57	56.2
SUNLAND	MAX	86	88	89	87	90	89	94	95	93	98	93	82	79	83	80	82	83	85	88	96	98	96	93	97	98	94	90	93	91	89	88	89.9
	MIN	50	52	51	50	51	54	54	59	54	56	58	57	50	51	55	55	53	50	46	54	57	57	57	56	59	57	57	54	52	52	51	53.8
SUSANVILLE AP	MAX	85	86	87	93	89	90	91	90	91	89	81	83	84	83	87	89	91	89	93	95	95	95	96		92	93	95	92	93	90	94	90.0
	MIN	41	39	45	44	53	45	44	48	47	45	47	52	46	45	43	47	50	51	47	50	51	48	51	55	49	51	53	54	48	48	50	48.0
TAHOE CITY	MAX	75	75	76	74	81	80	81	81	79	77	74	73	65	72	74	71	72	74	76	80	81	81	82	84	79	81	77	80	83	80	80	77.4
	MIN	37	40	41	45	42	45	40	40	40	43	44	43	41	42	40	44	49	43	42	46	43	46	45	47	47	49	48	47	47	45	46	43.8
TEHACHAPI	MAX	79	80	80	84	84	83	84	85	83	82	82	79	73	78	82	87	87	82	88	88	92	86	87	85	85	92	90	89	84	81	83	84.0
	MIN	56	56	57	58	61	61	59	60	57	60	62	53	46	52	59	52	50	54	52	48	56	63	59	63	59	57	53	54	52	54	60	56.2
TEJON RANCHO	MAX	95	95	95	95	99	98	99	100	100	99	97	95	90	92	95	97	99	97	97	98	100	100	101	101	100	101	102	101	100	96	96	97.7
	MIN	64	65	67	67	72	69	68	64	71	67	68	61	61	65	68	71	71	72	69	69	71	72	72	72	70	71	75	73	70	69	67	68.7
THERMAL FAA AP	MAX	110	106	101	105	107	108	107	108	108	111	111	100	101	104	102	104	105	104	105	109	104	112	109	110	108	104	106	109	110	110	109	106.7
	MIN	76	72	62	72	78	79	72	75	77	80	85	80	69	73	73	70	74	66	64	71	82	82	85	76	72	77	75	80	83	76	74	75.2
THREE RIV EDISON PH 2	MAX	93	92	94	94	98	99	97	98	100	98	95	99	85	91	94	96	98	98	95	97	100	104	102	100	100	100	102	102	100	97	95	97.2
	MIN	59	58	61	52	64	62	60	65	60	63	60	64	57	62	63	62	64	65	63	61	64	67	67	66	63	65	67	66	66	60	65	62.6
TIGER CREEK PH	MAX	87	89	90	94	94	91	92	92	92	90	87	84	83	88	90	94	94	92	90	96	98	98	96	99	95	96	96	96	93	92	94	92.3
	MIN	52	52	54	56	56	55	54	55	54	55	55	54	52	54	54	56	59	57	56	57	59	60	59	61	58	61	62	58	60	58	58	56.5
TORRANCE	MAX	75	78	76	76	74	73	75	76	76	77	82	75	74	74	74	71	72	71	73	75	74	77	75	75	74	77	75	72	71	71	74	74.6
	MIN	52	51	55	55	56	54	54	55	59	55	58	57	58	57	61	60	59	56	56	56	55	56	57	57	57	58	60	56	56	54	55	56.3
TRACY CARBONA	MAX	88	91	95	92	99	95	96	93	92	93	92	88	87	88	96	98	96	96	88	93	98	102	100	99	95	98	99	93	93	93	93	94.2
	MIN	50	55	54	57	59	51	51	49	53	52	60	54	50	55	57	62	55	53	51	55	60	61	59	59	56	56	54	53	52	52	51	54.7

See Reference Notes Following Station Index

DAILY TEMPERATURES

Station		Day Of Month 1	2	3	4	5	6	7	8	9	10	11	12	13	14	15	16	17	18	19	20	21	22	23	24	25	26	27	28	29	30	31	Average
TRACY PUMPING PLANT	MAX	92	94	92	101	95	95	91	89	85	94	86	80	89	98	99	100	94	88	93	100	104	98	99	92	102	95	98	93	91	91	88	93.7
	MIN		62		46	63	69	59	54	63	56	62		54	59	58	59	53	58	54	57	65	65	66	66	57	55	60	60	55	56	54	58.8
TRINITY DAM VISTA POINT	MAX		85	86		93	87			91	89	87	84	87			87	91	94	90	94			95	98	100	98	99			99	95	
	MIN		48	51		53	49			53	54	52	50	46			52	56	56	57	58			56	59	60	60	61			59	59	
TRONA	MAX	104	100	100	104	104	104	104	104	107	103	104	104	89	96	101	101	104	103	101	102	104	98	104	108	107	109	107	108	107	105	103	103.2
	MIN	65	63	65	66	66	72	69	67	68	67	65	75	65	68	68	69	71	70	65	67	75	68	75	76	73	70	76	77	70	67	62	69.0
TRUCKEE RS	MAX	74	75	75	80	82	79	79	82	79	78	73	72	65	73	75	79	82	80	82	84	84	84	84	86	82	84	87	85	83	80	80	79.6
	MIN	31	32	34	37	38	43	32	34	35		37	45	36	35	32	36	43	35	39	39	39	40	37	47	39	40	39	40	38	36	39	37.6
TULELAKE	MAX	79	76	78	84	83	78	85	86	84	81	81	77	74	76	78	82	81	79	85	91	91	90	90	87	89	90	93	91	87	88	88	83.9
	MIN	40	32	40	38	52	38	41	43	41	41	40	41	37	37	39	38	47	43	36	40	45	45	48	48	43	44	46	46	56	53	42	42.6
TURNTABLE CREEK	MAX	98	89	88		95	93	92	95	93	95	91	92	90	87	88	91	94	96	94	99	99	97	103	96	103	104	104	110	100	99	101	95.9
	MIN	61	64	68		66	66	53	64	64	64	65	68	66	66	68	71	72	69	67	66	68	69	68	70	70	71	72	65	70	67	68	66.9
TUSTIN IRVINE RANCH	MAX	78	82	82	80	80	81	86	86	83	83	83	76	76	75	74	75	76	80	78	80	84	81	80	81	80	76	78	78	77	77	80	79.5
	MIN	51	51	52	60	57	52	50	52	57	56	60	60	59	60	62	60	60	50	61	50	56	58	54	60	60	64	60	60	55	50	52	56.4
TWENTYNINE PALMS	MAX	102	101	101	102	103	104	106	107	106	106	106	102	97	101	102	102	104	103	105	106	103	107	108	108	108	105	105	105	107	105	107	104.3
	MIN	69	67	61	65	64	69	70	71	72	72	74	73	65	66	69	67	70	65	64	68	79	77	80	78	74	75	83	76	77	69	71	71.0
TWIN LAKES	MAX	66	67	69	73	70	70	72	71	70		60	61	62			72	72			72			74	74	74	74	75	71	70	69	73	70.0
	MIN	35	35	37	42	42	41	36	40	38		39	34	35			35	40			39			42	44	43	44	49	42	40	39	42	39.7
TWITCHELL DAM	MAX	70	71	72	76	73	76	80	75	74	79	75	72	69	73	72	73	74	74	74	77	76	76	77	77	76	76	78	77	78	79	73	74.9
	MIN	49	45	48	49	47	49	59	51	49	47	49	50	52	50	50	51	54	54	51	51	51	53	53	52	50	51	51	51	50	51	51	50.6
UKIAH	MAX	87	87	99	101	93	88	94	92	90	90	84	84	89	95	100	102	97	92	93	100	101	104	103	101	100	104	98	95	94	95	97	95.1
	MIN	51	49	50	57	59	52	52	51	54	52	53	52	49	54	56	57	55	52	54	55	54	53	54	59	53	57	56	55	54	52	54	53.7
U C L A	MAX	70	74	72	71	68	71	75	77	78	74	73	70	69	70	68	67	65	68	69	73	74	72	72	72	69	72	70	68	69	69	73	71.0
	MIN	55	57	58	58	58	57	54	58	60	59	61	61	58	58	60	61	60	58	59	54	60	60	58	60	58	60	61	58	57	56	59	58.4
UPLAND 3 N	MAX	90	93	92	91	90	92	96	97	93	95	95	86	79	83	81	83	84	89	90	94	98	95	92	95	97	92	94	93	91	90	94	91.1
	MIN	49	52	51	50	51	51	52	58	55	56	58	57	53	50	57	56	52	50	49	53	58	57	59	59	58	57	58	57	54	50	51	54.1
UPPER LAKE RS	MAX		90	98		96	92	95		94	92	90	87	91	94	97	100	99	94	96	98	99	100	102	102	102	103	103	101	99	98	99	96.8
	MIN		45	47		52	45	45		47	48	48	58	45	50	48	48	53	52	54	53	48	48	49	55	53	51	56	56	53	54	53	50.5
UPR SAN LEANDRO FILTERS	MAX	68	75	77	72	78	69	74	65	67	65	73	67	62	74	80	79	74	71	66	68	76	79	78	72	67	70	71	67	67	67	66	71.1
	MIN	48	49	50	49	49	47	47	51	50	51	51	50	50	49	48	51	50	50	52	49	50	50	50	51	50	51	51	53	53	53	51	50.1
VACAVILLE	MAX	93	97	94	101	95	94	91	92	90	94	93	84	91	98	99	100	96	87	95	101	104	102	105	104	96	100	98	97	95	92	94	95.9
	MIN	53	57	54	57	57	59	53	53	54	54	58	53	51	56	58	60	56	58	51	55	59	54	58	58	52	56	55	57	55	54	53	55.4
VALYERMO RS	MAX	87	89	90	92	92	93	92	94	92	92	92	89	86	91	91	91	91	90	92	95	95	98	96	98	98	95	97	96	95	92	94	92.7
	MIN	43	44	49	50	55	54	52	54	42	56	60	61	55	48	50	49	50	44	45	50	59	58	58	59	53	55	60	59	56	49	48	52.4
VICTORVILLE PUMP PLANT	MAX	97	92	91	92	98	96	97	98	99	99	96	98	86	92	96	95	96	95	93	96	102	97	101	102	103	102	101	100	101	100	95	97.0
	MIN	55	51	57	53	57	58	55	65	60	58	63	64	54	54	55	55	57	55	52	53	69	64	64	63	60	64	68	62	60	56	54	58.5
VISALIA	MAX	95	96	96	97	99	102	99	100	100	99	99	98		89	97	98	100	100	97	97	100	103	103	102	101	99	101	103	100	97	98	98.8
	MIN	59	59	62	62	66	63	62	60	61	63	64	62	61	64	64	64	65	63	62	62	65	66	65	65	61	62	64	65	62	62	63	62.8
VISTA 2 NNE	MAX	76	80	78	76	77	78	83	82	80	81	81	80	76	75	72	69	70	75	76	77	82	80	77	79	79	75	77	77	76	75	76	77.3
	MIN	56	54	54	58	56	58	53	56	56	57	61	61	50	59	60	60	60	60	58	52	59	59	62	59	58	61	62	58	60	56	56	57.7
VOLTA PH	MAX	85	86	92	97	97	92	93	93	91	91	88	88	88	91	93	97	97	97	93	94	95	97	98	99	99	101	102	99	94	94	97	94.1
	MIN	54	61	61	61	58	56	61	59	58	56	58	56	56	59	67	70	64	61	58	62	62	65	63	65	63	62	64	65	63	61	59	60.9
WALNUT CREEK 2 ESE	MAX	83	83	89	86	96	87	90	82	83	80	90	82	76	86	93	96	94	88	89	89	96	100	96	93	87	88	90	90	86	84	83	88.2
	MIN	49	48	52	49	53	50	53	50	53	52	53	52	51	49	50	52	53	52	46	49	50	51	49	50	51	52	54	52	52	50	52	50.9
WARNER SPRINGS	MAX	90	90	88	90	90	89	95	97	93	95	92	88	81	87	92	92	90	90	91	97	95	94	94	97	99	98	95	93	92	92	96	92.3
	MIN	42	41	39	43	47	50	44	51	51	52	55	46	42	45	47	47	49	49	42	49	64	58	57	56	55	56	61	55	54	49	49	49.8
WASCO	MAX	95	94	96	97	98	102	102	100	100	99	98	99	97	90	95	94	99	101	97	98	95	102	103	100	101	99	100	103	101	98	97	98.4
	MIN	62	62	63	64	67	66	64	64	60	64	66	63	64	65	64	66	67	64	65	65	68	70	68	68	65	65	68	66	64	64	64	65.0
WATSONVILLE WATERWORKS	MAX	65	65	73	87	77	79	71	73	72	66	69	73	62	59	64	63	62	61	64	64	68	69	66	69	64	66	64	65	66	66	66	67.7
	MIN	50	46	51	50	50	48	51	50	50	50	49	51	50	50	50	50	50	51	52	52	51	51	50	50	51	50	50	50	52	52	52	50.3
WEAVERVILLE RS	MAX	88	89	84	88	93	95	88	92	94	94	92	90	86	88	87	90	94	96	95	95	98	98	98	100	102	103	103	103	105	90	99	94.1
	MIN	41	41	43	43	51	42	45	47	44	45	48	43	42	45	42	44	49	46	49	50	47	49	51	51	51	51	52	53	54	50	50	47.1
WEED 1 S	MAX	79	75	79	80	86	82	80	85	83	84	82	81	79	76	76	79	82	81	81	88	90	89	90	90	89	92	92	95	89	87	90	84.2
	MIN	35	32	33	35	41	35	38	46	43	42	44	39	42	34	35	38	42	38	38	43	46	48	50	50	45	48	49	50	50	46	50	42.1
WHISKEYTOWN RES	MAX		94	94		101	97			98	95	91	93	93	92		95	101	102	95	101			104	104	104	107	108	109		100	100	99.0
	MIN	55		62		65	64			61	61	63	63	59	60		62	67	66	62	63			64	70	66	69	69	69		62	65	63.8
WHITE MOUNTAIN 1	MAX	64	65	65	65	66	68	69	67	69	66	67	63	44	58	60	61	62	63	63	64	66	67	59	67	62	67	68	68	64	62	63	63.9
	MIN	31	33	33	35	38	40	36	38	36	35	35	33	30	32	38	35	34	32	34	34	36	37	43	37	36	38	42	40	34	34	35	35.6
WHITE MOUNTAIN 2	MAX	52	52	53	51	55	55	57	59	57	55	56	59	31	45	47	51	51	53	51	54	56	57	53	53	54	56	59	57	54	55	55	53.3
	MIN	33	32	31	32	37	37	37	37	36	37	36	26	23	29	37	34	34	30	32	35	37	35	38	37	35	36	39	37	36	33	36	34.3
WILLITS 1 NE	MAX	78	80	90	96	89	80	83	85	82	82	81	75	80	86	90	92	89	87	86	91	96	94	96	95	94	98	94	90	87	86	87	87.7
	MIN	40	38	41	47	46	40	41	43	44	43	43	42	39	44	44	46	48	47	49	49	43	41	43	48	49	48	50	52	51	47	47	44.9
WILLOWS	MAX	88	91	98	96	97	93	91	92	89	90	87	89	87	90	98	102	104	97	88	93	97	101	98	99	98	94	98	98	96	93	92	94.3
	MIN	57	65	60	61	62	58	65	58	59	57	62	59	56	63	69	73	64	61	56	61	63	62	62	64	61	65	66	66	62	60	61	61.9
WINTERS	MAX	94	94	96	96	101	98	95	96	92	94	93	94	89	92	98	100	101	99	92	97	96	103	103	102	100	99	103	101	99	98	97	97.2
	MIN	49	51	56	58	56	55	56	53	55	53	58	55	55	59	64	69	60	57	55	55	58	58	58	59	55	57	59	60	57	56	55	56.8
WOODFORDS	MAX	81	82	82	88	85	86	87	86	83	79	76	67	78	81	80	84	80	84	88	88	87	87	84	83	85	85	85	84	83	83	85	83.1
	MIN	47	48	47	50	55	53	52	51	53	51	49	42	47	46	42	49	54	50	53	54	56	55	56	52	55	54	55	54	53	51	53	51.2
WOODLAND 1 WNW	MAX	88	93	96	99	100	95	95	93	91	90	90	92	85	91	98	98	104	98	88	95	101	104	104	101	98	95	99	97	97	93	93	95.5
	MIN	48	56	53	55	56	50	52	49	53	52	58	52	52	57	60	61	57	54	50	55	57	55	57	59	54	56	57	55	55	51	53	54.5
YORBA LINDA	MAX		88	89	89	86	87	94	94	89	90	89	84	80	79	82	80	85	86	88	92	90	94	89	90	89	85	87	86	83	84	87	87.2
	MIN		49	50	55	55	54	57	58	56	58	60	61	58	57	58	60	58	55	52	56	59	58	56	62	58	62	61	58	54	50	50	56.5
YOSEMITE NP	MAX	85	86	87	88	91	90	89	89	84	81	82	72	78	84	80													94	91	89	91	
	MIN	52	48	55	54	53	51	54	54	53	55	55	52	48	53	55	55	58	60	56	58	58	61	58	64	62	57	57	58	59	58	55	55.7
YREKA	MAX	87	79	84	86	92	85	85	93	92	90	85	83	83	80	83	85	88	85	87	98	98	98	100	96	98	100	100	101	97	94	97	90.6
	MIN	45	42	45	45	52	45	49	54	52	51	54	48	46	45	46	49	50	47	46	55	58	59	57	52	56	58	58	56	53	54	53	51.0

See Reference Notes Following Station Index

MONTHLY AND SEASONAL HEATING DEGREE DAYS

Season of 1961 - 1962

CALIFORNIA

Station	July	August	September	October	November	December	January	February	March	April	May	June	Total	Normal July-June
ADIN RS		7	254	443	767	960	1120	850	813	396	444	135		
ALDERPOINT	4	0		215	472	602	665	499	491	206	210	56		
ALPINE	0	0	26	141	284	430	426	458	500	152	216	79	2712	
ALTURAS RS	30	24	290	486	832	1038	1276	920	883	475	455	160	6869	
ANGWIN PAC UNION COL	17	1	77	215	438	616	509	587	610	213	260	65	3608	
ANTIOCH FIBREBOARD MILLS	0	0	16	73	322	559	660	450	379	112	92	4	2667	
ANTIOCH PUMP PLT 3	5	0	12	105	391	606	722	489	422	136	102	13	3003	
ASH MTN	0	0	3	122	334	620	614	475	522	101	157	19	2967	
AUBERRY	0	0	19	200	508	730	730	585	594	196	207	16	3785	
AUBURN	3	0	18	164	370	658	624	526	508	151	156	14	3192	
AVALON PLEASURE PIER	2	1	25	92	221	384	310	330	369		188	115		
BACKUS RANCH			11	138	452	646	637	528	534	88	127	16		
BAKER 9 NNW	0	0	0	50	292	553	520	289	284	0	11	0	1999	
BAKERSFIELD WB AP	0	0	0	107	324	607	687	424	349	58	62	2	2620	2122
BARRETT DAM	0	0	30	136	375	489	505	447	518	136	183	61	2880	
BARSTOW	0	0	0	106	391	620	580	409	409	27	54	5	2601	
BEAUMONT PUMPING PLANT	0	0	50	165	363	551	524	514	602	157	251	90	3267	
BEAUMONT 1 E	0	0	42	166	407	531				139	197	65		
BEN LOMOND	7	0	23	186	426	581	562	455	543	229	244	242	3498	
BERKELEY	84	69	85	180	331	514	488	409	423	236	230	159	3208	
BERRYESSA LAKE	0	0	7	102	327	558	481	483	439	108	98	11	2614	
BIG BAR RS	7	3	59	262	614	765	851	599	570	208	202	33	4173	
BIG BEAR LAKE	178	130	398	568	863	1009	1058	971	1086	516	582	295	7654	
BIG CREEK PH 1	6	3	73	286	576	732	672	745	814	300	431	89	4727	
BISHOP WB AP	0	0	39	264	655	834	819	674	695	184	214	20	4398	4275
BISHOP UNION CARBIDE	77	200	379	617	838	1036				619	719	330		
BLUE CANYON WB AP	32	10	155	396	642	784	708	875	929	445	516	137	5629	5596
BLYTHE	0	0	0	39	220	423	365	216	221	0	1	0	1485	
BLYTHE FAA AP	0	0	0	17	141	312	275	169	158	0	3	0	1075	
BOCA	125	139	455	669	936	1112	1329	1130	1195	633	618	316	8657	
BONITA	0	0	2	68	202	304	302	289	346	115	107	26	1761	
BORREGO SPRGS 3 NNE	0	0	0	47	233	368	368	207	274	4	26	2	1529	
BOWMAN DAM	32	38	190	417	699	906	837	906	979	523	558	174	6259	
BRAWLEY 2 SW	0	0	0	24	174	348	361	205	237	0	11	0	1360	
BRIDGEPORT	89	141	457	705	1014	1325	1390	1194	1231	637	583	276	9042	
BROOKS FARNHAM RCH	0	0	16	126	403	632		499	510	157	116	5		
BURBANK WB AP	0	0	5	63	215	304	278	318	327	76	138	54	1778	1646
BURLINGAME	57	38	70	192	369	541	535	405	411	258	233	130	3239	
BURNEY	43	46	289	475	818	1018	1088	810	842	472	449	165	6515	
BUTTONWILLOW	0	0	1	127	399	648	766	434	381	59	52	6	2873	
CABRILLO NM	30	5	68	106	204	309	309	324	362	149	141	123	2130	
CACHUMA DAM	2	0	28	112	286	412	412	390	460	149	185	61	2497	
CALAVERAS BIG TREES	27	22	184	373	650	844	796	806	901	445	520	167	5735	
CALLAHAN RS	18	0	209	445	765	942	1024	752	730	388	356	85	5714	
CAMPO	0	0	54	211	415	536	532	488	584	235	268	93	3416	
CAMP PARDEE	0	0	9	130	344	645	731	502	463	127	110	11	3072	
CANOGA PARK PIERCE COL	0	0	6	76	236	335	310	356	379	66	124	48	1936	
CANTIL	0	0	0	101	446	627	641	446	415	36	58	0	2770	
CANYON DAM	58	75	358	635	946	1209	1254	1081	1090		588	282		
CARMEL VALLEY	55	34	62	165	304	410	383	395	437	230	254	164	2893	
CATHAY BULL RUN RCH	1	0	17	165	449	696	725	523	520	192	177	28	3493	
CECILVILLE SAWYER	10	5	101	340	650	843	822	714	730	392	420	107	5134	
CEDAR GROVE	19	15	151								488	134		
CEDARVILLE	6	5	213	455	822	1024	1327	1001	887	383	427	115	6665	
CENTERVILLE PH	0	0	25	205	408	652	603	511	486	116	156	4	3166	
CHERRY VALLEY DAM	17	13	177	367	690	897	840	862	940	452	549	149	5953	
CHESTER	65	82	327	526	833	1125	1141	966	963	567	493	195	7283	
CHICO EXP STATION	0	0	3	140	406	664	637	481	439	84	66	3	2923	
CHULA VISTA		0		116		348	356	291	381	214	182			
CLAREMONT POMONA COL	0	0	12	85	259	363	346	394	422	94	144			
CLARKSBURG	3	0	18	148	418	653	775	496	437	125	119	23	3215	
CLEARLAKE HIGHLANDS	4	0	42	209	498	744		591	590	224	195	24		
CLOVERDALE 3 SSE	0	0	23	112	329	546	476	447	443	134	127	18	2655	
COALINGA	0	0	2	122	370	630	715	456	423	79	78	2	2877	
COLFAX	1	0	24	207	419	628	536	586	601	160	193	17	3372	
COLUSA 1 SSW	0	0	1	137	393	631	644	484	425	84	63	1	2863	
CORCORAN IRRIG DIST	0	0	1	142	436	651	779	468	406	81	68	6	3038	
CORONA	0	0	6	87	258	358	327	385	390	91	125	31	2058	
COVELO	15	2	70	273	594	761	760	593	606	266	265	48	4253	
CRESCENT CITY 1 N	207	164	231	342	470	589	619	504	523	423	416	335	4823	
CROCKETT	8	0	24	93	325	570	643	413	399	148	141	42	2806	
CULVER CITY	3	1	10	72	182	312	274	330	344	158	154	88	1928	
CUYAMA	4	0	55	268	530	639	708	537	599	230	255	55	3880	
CUYAMACA	15	8	151	330	652	791	809	705	825	306	403	150	5145	
DAGGETT FAA AP	0	0	0	87	356	564	529	355	357	17	41	2	2308	
DAVIS 1 WSW	3	0	25	144	384	629	700	468	446	143	126	16	3084	
DEATH VALLEY	0	0	0	4	177	445	354	170	119	0	0	0	1269	
DEEP SPRINGS COLLEGE	0	0	91	373	785	947	972		784	284	305			
DEER CREEK PH	37	24	198	415	762	992	1005	838	858	430	422	154	6135	
DENAIR	0	0	14	149	435	669	762	491	437	122	104	7	3190	
DE SABLA	7	0	56	278	550	719	664	678	701	271	302	42	4268	
DOBBINS COLGATE FOREBAY	0	0			387	607	488	517	494	100	120	8		
DONNER MEMORIAL ST PK	93	112	386	603	887	1128	1249	1056	1164	655	631	287	8251	
DOWNIEVILLE RS	21	21	158	356	689	896	879	779	787	353	389	95	5423	
DOYLE 5 SSE	13	9	200	417	802	1023	1210	840		384	416	96		
DRY CANYON RESERVOIR											214	48		
DUDLEYS	17	5	145	331	649	770	815	691	742	383	417	125	5090	
DUTTONS LANDING		21					597	424			178			
EAGLE MTN	0	0	0	20	170	346	325	172	210	0	2	0	1245	
EAST PARK RESERVOIR	1	0	24	178	479	680	645	562	556	194	193	12	3524	
EL CAPITAN DAM	0	0	0	41	166	292	307	313	361	75	107	28	1690	
EL CENTRO 2 SSW	0	0	0	41	239	437	335	196	222	3	18	0	1491	
ELECTRA PH	1	0	14	164	437	636	673	501	486	149	130	9	3200	
ELK VALLEY	30	17	237	430	662	789	912	701	662	398	394	131	5363	
ELSINORE	0	0	4	94	307	437	425	416	445	85	127	26	2366	
ESCONDIDO	0	0	8	102	273	406	364	370	417	92	108	39	2179	
EUREKA WB CITY	250	234	281	377	459	567	607	478	517	431	388	347	4936	4643

See reference notes following Station Index.

MONTHLY AND SEASONAL HEATING DEGREE DAYS

Station	July	August	September	October	November	December	January	February	March	April	May	June	Total	Normal July-June
FAIRFIELD POLICE STA	6	0	4	113	353	586	628	434	399	104	112	21	2760	
FAIRMONT	0	0	42	181	458	628	650	544	649	164	267	66	3649	
FIVE POINTS 5 SSW	0	0	4	132	431	655	797	496	450	77	102	1	3145	
FLEMING FISH + GAME	31	12	229	511	881	1089	1271	968	853	417	365	69	6696	
FOLSOM DAM	0	0	9	107	344	635	694	476	419	109	101	9	2903	
FONTANA KAISER	0	0	2	40	213	319	317	355	368	49	89	33	1785	
FOREST GLEN	31	5	154	384	736	897	998	748		328	338	112		
FORT BIDWELL	12	8	290	469	852	990	1375	1027	872	458	451	144	6948	
FORT BRAGG	227	171	205	324	410	546	562	449	475	369	341	311	4390	
FORT BRAGG AVN	304	238	289	378	462	575	575	474	507	463	408	376	5049	
FORT JONES RS	18	0	208	395	788	925	1104	777	724	356	378			
FORT ROSS	256	191	214	275	378	504	474	437	473	381	390	328	4301	
FRESNO WB AP	0	0	0	126	382	654	724	461	392	66	65	6	2876	2611
FRIANT GOVT CAMP	0	0	4	156	379	669	774	520	495	146	131	16	3290	
GIANT FOREST	42	77	289	501	843	1062	1016	962	1139	662	696	258	7547	
GILLESPIE FIELD	0	0	3	72	210	341	364	329	383	70	96	22	1890	
GILROY	2	0	35	153	375	576	616	436	447	172	175	54	3041	
GLAMIS 6 ENE												0		
GLENNVILLE		5	101	322	614	733	713	626	696	315	388	92		
GRANT GROVE	55	97	335	503	797	974	934	937	1120	600	702	321	7375	
GRASS VALLEY	18	0	59	250	492	729	700	709	698	237	272	46	4210	
GRATON 1 W	21	8	75	196	413	627	591	490	494	226	213	104	3458	
HAIWEE	0	0	12	199	559	792	744	628	635	97	154	17	3837	
HALF MOON BAY 2 NNW	173	88	145	223	378	483	419	411	460	338	344	299	3761	
HAMILTON AFB	27	29	92	188	392	634	691	473	477	236	175	69	3483	
HANFORD	0	0	0	124	415	620	745	459	403	68	66	4	2904	
HAPPY CAMP RS	11	1	56	258	665	799	905	648	638	259	296	53	4589	
HAT CREEK PH 1	25	22	246	414	765		1053	783	797	399	387	113		
HAYFIELD PUMP PLANT	0	0	0	42	197	370	324	261	309	2	22	0	1527	
HEALDSBURG	0	1	11	115	333	571	520	438	407	111	110	19	2636	
HENSHAW DAM	2	0	75	229	491	627	642	547	624	232	312	108	3889	
HETCH HETCHY	9	3	95	270	605	848	844	758	828	300	408	84	5052	
HILTS	24	3	222	432	788	999	1162	818	803	441	498	190	6380	
HOLLISTER	21	7	44	180	372	563	552	424	418	183	246	132	3142	
HOOPA	10	8	39	233	555	660	758	533	542	238	249	55	3880	
HUNTINGTON LAKE	56	107	348	550	805	996	929	996	1137	656	739	351	7670	
IDRIA	0	0	15	180	417	616	574	555	606	151	224	24	3362	
IDYLLWILD RS	5	8	130	322	613	745			831	289	444	153		
IMPERIAL	0	0	0	21	136	294	296	159	173	0	7	0	1086	
IMPERIAL FAA AP								181	192	0	0	0		
INDEPENDENCE		0					761		633	64		9		
INDIO US DATE GARDEN	0	0	0	21	163	290	302	140	182	0	5	0	1103	
INYOKERN	0	0	0	109	464	661	623	485	485	48	66	4	2945	
IRON MTN	0	0	0	25	195	392	349	198	253	0	0	0	1412	
JESS VALLEY	31	45	354	548	837		1185	961	996	558	558	209		
JULIAN WYNOLA	0	2	84	240	496	596	605	585	652	224	364	123	3971	
KENTFIELD	15	5	61	152	350	587	597	428	450	202	194	86	3127	
KERN RIVER PH 1	0	0	0	73	224	556	568	387	314	26	51	1	2200	
KERN RIVER PH 3	0	0	7	146	431	601	572	495	511	105	143	7	3018	
KETTLEMAN CITY 1 SSW	0	0	0	75	354	612	734	449	358	44	49	5	2700	
KETTLEMAN STA	0	0	0	55	256	582	669	410	313	33	39	0	2357	
KING CITY	10	2	32	153	343	496	522	390	408	145	192	37	2730	
KLAMATH	187	145	193	323	473	576	619	491	531	404	389	288	4619	
KNIGHTS FERRY 2 SE	3	0	24	145	454	658	775	498	491	164	139	20	3371	
LAGUNA BEACH	1	4	28	105	253	393	339	329	400	197	182	93	2324	
LAKE ARROWHEAD	8	17	136	340	692	875		799	855	334	487	133		
LAKEPORT	10	0	42	224	483	662	626	545	556	230	242	32	3652	
LAKESHORE	1	0	13	224	484	636	606	582	573	178	191	17	3505	
LAKE SPAULDING	43	52	250	451	726	892	834	887	947	543	565	187	6377	
LAKE SPAULDING DAM	18	51	265	483								121		
LA MESA	0	0	2	55	192	279	276	302	333	96	115	46	1696	
LANCASTER	0	0	17	168	469	653	693	497	516	94	133	24	3264	
LAS PLUMAS	0	0	0	95	288	577	524	448	409	70	87	0	2498	
LAVA BEDS NM	30	7	245	474	803	1046	1130	894	913	479	534	204	6759	
LE GRAND	0	0	3	72	394	627	737	462	398	92	66	5	2856	
LEMON COVE	0	0	0	114	347	631	708	463	371	52	72	3	2761	
LINDSAY	0	0	1	139	399	643	714	451	415	73	80	1	2916	
LIVERMORE 2 SSW	8	2	38	153	392	638	656	471	507	207	218	42	3332	
LLANO SHAWNEE HILLS RCH	0	0	19	187	459	642	585	535	578	110	196	26	3337	
LODI	0	0	6	133	404	643	727	488	428	132	106	11	3078	
LOMPOC SEWAGE PLANT	116	48	109	197	355	431	434	377	440	288	314	238	3347	
LONG BEACH	0	0	2	41	169	280	246	254	289	81	106	44	1512	
LONG BEACH WB AP	0	0	0	23	153	357	314	336	346	89	105	43	1766	1803
LOS ANGELES WB AP	0	0	1	53	182	331	275	308	344	139	110	61	1804	2061
LOS ANGELES WB CITY	0	0	2	32	161	243	240	309	298	66	97	38	1486	1349
LOS BANOS	0	0	0	112	403	637	741	471	367	70	60	6	2867	
LOS GATOS	6	0	24	130	334	568	514	452	421	166	208	46	2869	
LUCERNE VALLEY 1 SSW	0	0	9	170	446	644	590	463	512	67	114	5	3020	
MADERA	0	0	1	113	378	634	742	511	415	84	69	7	2954	
MANDEVILLE ISLAND	6	0	17	114	409	635	737	449	433	124	160	35	3119	
MANZANITA LAKE	69	93	342	550	839	1061	1042	1012	1140	649	641	236	7674	
MARICOPA	0	0	0	105	316	627	697	427	301	24	32	0	2529	
MARTINEZ FIRE STA	0	0	23	125	368	603	682	464	442	162	128	25	3022	
MARYSVILLE	0	0	3	97	339	614	654	456	391	77	50	1	2682	
MC CLOUD	40	41	260	433	799	950	946	822	864	447	466	139	6207	
MECCA 3 SE	0	0	0	27	145	342	335	194	209	0	0	0	1252	
MERCED FIRE STA 2	0	0	3	119	362	622	734	472	407	95	80	8	2902	
MEYERS 4 SW	97	143	407	646	899	1101	1166	1060	1170	700	673	317	8379	
MIDDLEWATER	0	0	1	106	359	663	735	476	428					
MILL CREEK 2	0	0	29	110	284	422	416	475	492	94	184	65	2571	
MINERAL	79	91	310	508	792	1009	1002	920	1008	605	585	256	7165	
MITCHELL CAVERNS	0	0	13	145	459	610	546	500	536	40	117	13	2979	
MODESTO	0	0	8	124	411	651	732	484	402	100	91	3	3006	
MONO LAKE	4	28	212	476	792	1045	1153	1029	1012	447	475	138	6811	
MONTEREY	114	75	89	173	275	420	377	392	412	292	293	235	3147	
MONTICELLO DAM	0	0	10	115	348	578	565	478	467	116	128	12	2817	
MORRO BAY FIRE DEPT	187	133	170	203	316	370	376	380	414	293	339	278	3459	

See reference notes following Station Index.

MONTHLY AND SEASONAL HEATING DEGREE DAYS

CONTINUED — Season of 1961 - 1962 — CALIFORNIA

Station	July	August	September	October	November	December	January	February	March	April	May	June	Total	Normal July-June
MOUNTAIN PASS			57	232	545	858	794	646	595	108	161	0		
MT BALDY NOTCH		74	297	571	861	965	914	930	1082	460	602	202		
MOUNT DIABLO NORTH GATE	12	1	50	188	358	544	500	531	580	244	295			
MOUNT HAMILTON	18	17	129	283	554	648	621	719	792	351	459	118	4709	
MOUNT HEBRON RS	70	43	412	559							589	295		
MOUNT SHASTA WB CITY	24	11	214	389	754	950	997	796	815	414	440	135	5939	5722
MT WILSON FC 338B	0	8	114	287	543	665	642	759	830	220	458	111	4637	
NACIMIENTO DAM	0	0	9	140	373	553	602	447	472	117	155	33	2901	
NAPA STATE HOSPITAL	6	6	48	180	340	552	572	430	431	172	165	61	2963	
NEEDLES FAA AP	0	0	0	44	216	433	382	231	234	0	0	0	1540	
NEVADA CITY	19	3	131	362	637	834	808	697	764	365	356	94	5050	
NEWARK	23	15	41	138	327	517	553	402				104		
NEWMAN 2 NW	0	0	10	127	423	647	752	479	392	111	78	0	3019	
NEWPORT BEACH HARBOR	2	3	35	107	282	383	342	334	377	193	164	119	2341	
NORTH FORK RS	5	0	35	221	521	732	682	607	656	216	277	46	3998	
NORTH HOLLYWOOD				44	189	264	252	305	297	63	123			
OAKDALE WOODWARD DAM	0	0	17	158	436	695	806	500	451	132	91	3	3289	
OAKLAND WB AP	50	19	39	152	345	540	514	406	396	197	211	108	2977	2870
OCEANSIDE CAMP PENDLETON	7	0	38	162	289	409	347	359	418	244	196	114	2583	
OJAI	0	0	15	114	299	410	381	402	385	94	154	54	2308	
ORANGE COVE	0	0	2	141	395	666	752	485	465	98	86	8	3098	
ORICK PRAIRIE CR PARK	181	121	222	352	533	640	662	531	558	419	407	320	4946	
ORLAND	0	0	6	118	367	613	617	477	452	96	72	2	2820	
ORLEANS	4	5	42	249	558	669	753	552	509	213	235	39	3828	
OROVILLE	0	0	3	101	343	614	615	450	391	80	56	0	2653	
OXNARD	5	1	35	98	269	342	340	417	411	206	219	115	2458	
PALMDALE			6	138	401	606	601	458	492	68	130	18		
PALMDALE FAA AP	0	0	9	196	509	687	702	534	553	122	128	18	3458	
PALM SPRINGS	0	0	0	12	164	311	281	214	212	0	3	0	1197	
PALO ALTO CITY HALL	21	17	76	160	371	555	582	399	440	204	200	71	3096	
PALOMAR MTN OBSY	0	2	99	239	509	673	661	693	771	189	371	96	4303	
PANOCHE JUNCTION	0	0	12	117	391	686	769	515	439	116	108	14	3167	
PARADISE	8	0	43	213	456	684	611	577	601	207	240	29	3669	
PARKER RESERVOIR	0	0	0	16	158	375	372	189	203	0	1	0	1314	
PASADENA	0	0	3	57	192	303	284	336	340	49	112	41	1717	
PASO ROBLES	1	0	26	171	421	577	597	418	437	104	176	58	2986	
PASO ROBLES FAA AP	0	0	25	179	432	605	631	453	473	157	159	39	3153	
PERRIS							395	408	456	66	118	28		
PETALUMA FIRE STA 2	18	5	21	124	355	575	571	430	459	235	231	72	3096	
PINNACLES NM	3	0	31	173	397	536	521	475	492	133	165	30	2956	
PISMO BEACH	136	75	162	197	331	388	386	406	443	230	266	247	3267	
PLACERVILLE	5	0	66	253	545	761	733	583	627	250	248	40	4111	
PLACERVILLE IFG	8	0	41	199	444	651	596	604	656	215	250	32	3696	
PLATINA										216	238	24		
POINT ARENA	207	170	210	317	429	560	566	474	519	394	372	322	4540	
POINT ARGUELLO WB	205	159	181	220	319	430	453	441	484	369	330	274	3865	3595
PT PIEDRAS BLANCAS	186	122	145	201	306	377	363	403	420	342	326	263	3454	
POMONA	0	0	9	87	274	391	379	369	403	89	122	34	2157	
PORT CHICAGO NAVAL DEPOT	3	0	29	152	384	614	715	491	502	216	168	39	3313	
PORTERVILLE	0	0	0	114	355	618	720	426	359	55	78	6	2731	
PORTOLA	117	116	317	526	840	1037	1133	979	1011	520	519	223	7338	
POSEY 3 E											528	154		
POTTER VALLEY PH		0	26	196	423	607	559	532	526	209		10		
PRIEST VALLEY	7	2	88	248	558	716	727	584	625	313	292	64	4224	
QUINCY RS	37	38	227	432	736	921	1011	806	778	378	382	111	5857	
RAMONA SPAULDING	0	0	17	128	295	386	382	409	475	148	165	30	2435	
RANDSBURG	0	0	12	135	461	657	617	526	520	64	114	11	3117	
RED BLUFF WB AP	0	0	2	112	365	609	568	489	426	80	59	1	2711	2515
REDDING FIRE STA 2	0	0	1	110	351	580	467	457	388	43	38	0	2435	
REDLANDS	0	0	7	74	253	369	364	379	394	62	105	25	2032	
REDWOOD CITY	2	1	25	142	342	532	519	397	389	160	151	33	2693	
RICHARDSON GROVE ST PARK					569		735		522	222	227	47		
RICHMOND	73	51	54	139	289	501	487	363	385	168	192	139	2841	
RIVERSIDE FIRE STA 3	0	0	1	71	235	341	311	356	368	65	82	21	1851	
RIVERSIDE CITRUS E S	0	0	13	93	276	393	382	386	437	89	118	40	2227	
ROCKLIN	0	0	14	185	446	705	788	537	500	185	139	13	3512	
SACRAMENTO WB AP	0	0	6	122	378	640	709	482	425	121	82	4	2969	2502
SACRAMENTO WB CITY	0	0	7	117	342	597	642	458	374	97	88	6	2728	2419
SAINT HELENA	5	3	14	155	374	592	566	462	465	147	148	27	2958	
SAINT MARYS COLLEGE	22	9	32	214	491	672	653	513	515	218	248	60	3647	
SALINAS 2 E	67	38	68	172	303	463	454	386	443	234	252	170	3050	
SALINAS FAA AP	66	31	87	199	358	495	471	379	441	221	224	167	3139	
SALT SPRINGS PH	8	1	47	234	478	627	571	652	689	247	358	64	3976	
SALYER RS	17	6	62	268	645	726	838	551	548	203	217	37	4118	
SAN ANTONIO CN MOUTH	0	0	25	112	261	361	345	451	464	102	206	88	2415	
SAN ANTONIO MISSION	4	0	29	184	448	613	600	482	521	209	217	36	3343	
SAN BERNARDINO CO HOSP	0	0	2	76	263	405	381	387	424	77	115	17	2147	
SANDBERG WB	6	0	93	291	590	754	748	732	784	281	401	100	4780	4209
SAN DIEGO WB AP	0	0	0	33	152	269	257	231	280	103	77	33	1435	1458
SAN FERNANDO		0	2	64	199	288	275	358	355	70	120	41		
S F RICHMOND SUNSET	207	161	159	233	356	498	456	396	411	308	326	292	3803	
SAN FRANCISCO WB AP	77	33	61	161	346	542	541	410	444	265	251	167	3298	3015
SAN FRANCISCO FOB	167	127	91	156	246	456	398	364	376	242	297	231	3151	3001
SAN GABRIEL FIRE DEPT	0	0	2	57	204	312	298	321	336	59	103	32	1724	
SAN GREGORIO 3 SE	149	76	170	286	398	494	488	412	479	368	378	287	3965	
SAN JACINTO	0	0	1	100	317	416	429	416	456	79	95	24	2333	
SAN JOSE	6	0	14	110	281	494	461	379	362	147	154	37	2445	
SAN LUIS OBISPO POLY	11	4	60	100	275	349	396	380	407	167	229	130	2508	
SAN MATEO	29	16	47	144	285	464	449	353	367	172	188	91	2605	
SAN PEDRO	0	5	39	78	190	324	282	308	333	134	135	102	1930	
SAN RAFAEL	3	0	17	98	289	514	500	376	386	164	177	58	2582	
SANTA ANA FIRE STA	0	0	0	39	180	321	264	312	324	82	90	22	1634	
SANTA BARBARA	1	0	20	85	217	339	292	325	328	129	151	92	1979	
SANTA BARBARA FAA AP	9	7	47	141	301	428	417	348	371	184	166	117	2536	
SANTA CLARA UNIVERSITY	7	1	21	126	317	524	519	383	379	151	160			
SANTA CRUZ	53	27	79	198	373	526	495	439	448	256	260	171	3325	
SANTA MARIA WB AP	59	38	106	182	348	421	444	407	461	257	327	209	3259	2967

See reference notes following Station Index.

MONTHLY AND SEASONAL HEATING DEGREE DAYS

Season of 1961 - 1962

Station	July	August	September	October	November	December	January	February	March	April	May	June	Total	Normal July-June
SANTA MONICA PIER	25	13	68	95	184	313	246	305	390	222	225	177	2263	
SANTA PAULA	2	4	55	144	255	317	274	369	383	133	210	92	2238	
SANTA ROSA	14	4	66	165	393	606	599	458	493	214	190	68	3270	
SCOTIA	139	90	192	291	461	577	611	472	514	363	342	255	4307	
SHASTA DAM	0	0	10	147	403	594	545	511	509	83	114	6	2922	
SHELTER COVE	187	200	189		380	441	417	415	463	342	320			
SIERRA CITY	15	5	84	321	579	735	731	764	829	319	423			
SIERRAVILLE RS	60	81	301	521	834	1030	1192	1005	1018	506	524	215	7287	
SODA SPRINGS 1 E	140	191	418	661	956	1190	1177	1081	1243	757	816	391	9021	
SONOMA	13	7	40	162	381	618	604	445	442	195	192	35	3134	
SONORA	0	0	25	161	418	660	641	510	560	170	180	26	3351	
SO ENTRANCE YOSEMITE NP	20	8	171	354	668	841	782	831	888	447	516	114	5640	
SQUAW VALLEY LODGE	131	172	422	655	867	1112	1176	1040	1156	698	665	314	8408	
SQUIRREL INN 2	4	9	154	349	672	846	835	822	930	336	489	131	5577	
STOCKTON FAA AP	0	0	1	87	362	638	729	473	416	90	64	1	2861	
STOCKTON FIRE STA 4	0	0	14	136	416	632	730	483	427	126	84	10	3058	
STOCKTON MOWRY BRIDGE	0	0	4	116	415	590	688	467	406	88	94	4	2872	
STONY GORGE RESERVOIR	0	0	6	138	421	643	585	525	492	129	115	4	3058	
STRAWBERRY VALLEY	18	8	81	270	608	751	681	796	811	364	436	91	4913	
SUNLAND	0	0	22	90	234	314	320	371	408	85	184	82	2110	
SUSANVILLE AP	20	21	212	449	852	1034	1242	1011	852	408	374	99	6574	
TABLE MOUNTAIN	13	17												
TAHOE CITY	78	108	392	659	889	1083	1170	1047	1127	694	644	285	8176	
TEHACHAPI	5	1	109	323	616	752	720	660	728	322	390	71	4697	
TEJON RANCHO	0	0	3	120	303	647	640	428	408	58	81	3	2691	
THERMAL FAA AP	0	0	0	19	174	327	322	192	184	0	1	0	1219	
THREE RIV EDISON PH	0	0	3	135	352	581	635	456	460	83	127	10	2842	
TIGER CREEK PH	4	0	32	203	485	713	667	603	612	207	242	36	3804	
TORRANCE	0	3	7	106	217	336	291	337	362	137	149	62	2007	
TRACY CARBONA	0	0	13	110	399	638	734	480	412	109	97	8	3000	
TRACY PUMPING PLANT	0	0	1	95	402	629	724	488	398	91		12		
TRINITY DAM VISTA POINT		0							731		314			
TRONA	0	0	0	80	370	650	677	407	384	9	31	2	2610	
TRUCKEE RS	123	166	426	663	930	1175	1304	1085	1152		686	337		
TULELAKE	40	26	301	520	874	1051	1322	974	866	510	500	200	7184	
TURNTABLE CREEK	0	0	10	152	375	570	546	526	531	111	125	9	2955	
TUSTIN IRVINE RANCH	1	1	7	82	226	373	343	375	389	112	143	38	2090	
TWENTYNINE PALMS	0	0	0	67	334	546	443	343	379	6	23	2	2143	
TWIN LAKES		230		720	958	1153	1150	1153	1259	761	849	464		
TWITCHELL DAM									430	166	256	121		
UKIAH	6	4	9	178	397	573	533	483	473	170	189	22	3037	
U C L A	2	3	5	50	160	232	236	301	300	121	157	84	1651	
UPLAND 3 N	0	0	14	112	285	409	374	426	455	93	151	51	2370	
UPPER LAKE RS	5	1	37	233	494		600	528		210		18		
UPR SAN LEANDRO FILTERS	56	42	68	191	371	547	532	437	470	249	274	149	3386	
VACAVILLE	0	0	5	99	369	624	655	480	418	103	82			
VALYERMO RS	0	0	38	225	524	714	678	555	647	228	256	51	3916	
VICTORVILLE PUMP PLANT	0	0	22	174	485	673	665	493	546	106	166	25	3355	
VISALIA	0	0	0	104	342	623	714	419	353	44	63	4	2666	
VISTA 2 NNE												56		
VOLTA PH	0	0	21	198	437	626	570	595	608	181	209	14	3459	
WALNUT CREEK 2 ESE	12	2	49	177	430	619	671	481	476	191	189	46	3343	
WARNER SPRINGS	0	1	52	257	502	604	618	548	610	226	227	80	3725	
WASCO	0	0	0	115	385	617	757	447	365	56	52	4	2798	
WATSONVILLE WATERWORKS	104	80	131	220	381	512	511	417	489	255	257	154	3511	
WEAVERVILLE RS	15	0	133	322	674	863	892	674	697	325	328	81	5004	
WEED 1 S	51	38	331	483	841	1042	1152	821	861	474	496	219	6809	
WHISKEYTOWN RES		0			410		551	548	565	90	128	9		
WHITE MOUNTAIN 1	346	433	646	889	1151	1341	1365	1289	1501	921	948	570	11400	
WHITE MOUNTAIN 2	545	641	833	1122	1304	1540	1381	1453	1688	1162	1275	835	13779	
WILLIAMS	0	0	3	124	388	605	550	518	429	108				
WILLITS 1 NE	36	19	107	273	520	663	636	558	574	312	344	123	4165	
WILLOWS	0	0	8	116	369	613	633	477	455	111	89	3	2874	
WINTERS	0	0	7	96	350	641	644	467	416	79	67	3	2770	
WOODFORDS		3	199	441	772	948	1097	889	900	415	476	115		
WOODLAND 1 WNW	0	0	15	124	361	646	684	468	432	96	79	4	2909	
YORBA LINDA	0	0	2	55	201	283	266	306	347	59	97	29	1645	
YOSEMITE NP	1	2	67	272	684	892	859	790	755	284	326	48	4980	
YREKA	2	1	168	363	749	966	1125	763	752	340	387	93	5709	

See reference notes following Station Index.

EVAPORATION AND WIND

Station		Day of month 1	2	3	4	5	6	7	8	9	10	11	12	13	14	15	16	17	18	19	20	21	22	23	24	25	26	27	28	29	30	31	Tot. or Avg.
ANTIOCH PUMPING PLANT 3	EVAP	.30	.35	.45	.35	.43	.43	.38	.37	.34	.38	.30	.35	.38	.32	.38	.36	.40	.38	.30	.34	.37	.47	.43	.43	.40	.30	.33	.32	.36	.32	.32	11.34
	WIND	-	-	-	-	-	-	-	-	-	-	-	-	-	-	-	-	-	-	-	-	-	-	-	-	-	-	-	-	-	-	-	-
BEAUMONT PUMPING PLANT (a)	EVAP	.20	.40	.51	.15	.34	.44	.36	.35	.41	.39	.55	.15	.40	.22	.25	.19	.39	.30	.32	.36	.32	.16	.36	.30	.45	.15	.35	.33	.38	.45	.34	10.27
	WIND	24	30	12	37	28	33	36	32	27	38	41	19	41	36	21	.42	19	35	36	9	38	16	31	17	30	36	14	33	31	25	29	896
BERRYESSA LAKE	EVAP	.43	.45	.41	.47	.55	.39	.45	.45	.46	.30	.45	.45	.41	.42	.47	.46	.45	.40	.45	.45	.45	.55	.45	.45	.45	.49	.45	.45	.32	.45	.45	13.73
	WIND	54	78	50	81	78	55	65	61	81	72	86	89	46	69	63	76	81	81	65	1	102	74	54	70	71	74	76	72	14	74	121	2134
	MAX	95	91	96	92	91	92	91	90	89	89	88	87	92	93	95	91	91	88	91	93	94	90	92	90	91	91	92	89	90	90	90	91.1
	MIN	61	60	62	62	60	61	60	62	60	62	59	59	59	65	63	63	60	59	61	63	61	61	64	63	65	66	63	61	61	62	62	61.6
BOCA	EVAP	.36	.32	.37	.30	.38	.44	.43	.38	.38	.32	.32	.29	.18	.30	.32	.30	.34	.17	.30	.26	.35	.37	.38	.33	.29	.27	.26	.19	.28	.33	.32	9.83
	WIND	52	48	51	21	38	70	60	35	40	37	42	60	30	34	39	21	22	22	30	25	32	37	36	37	37	25	40	31	29	38	49	1168
BURLINGAME	EVAP	.30	.30	.29	.27	.30	.30	.30	.24	.29	.28	.15	.30	.15	.30	.30	.18	.30	.30	.25	.22	.30	.30	.23	.25	.19	.18	.20	.15	.21	.26	.25	7.84
	WIND	97	95	105	110	119	80	121	90	98	81	151	89	70	82	90	90	60	60	110	50	119	115	123	132	109	106	95	81	30	60	90	2908
	MAX	82	81	80	82	82	83	83	79	80	80	78	78	83	82	82	77	70	72	68	84	83	82	80	80	81	80	80	-	-	-	-	79.7
	MIN	52	51	52	52	53	52	53	56	53	52	53	53	53	52	53	52	52	52	56	57	54	53	52	53	55	55	54	54	54	54	54	53.3
CACHUMA DAM (b)	EVAP	.26	.27	.27	.30	.30	.29	.30	.30	.30	.32	.37	.30	.27	.23	.28	.26	.26	.25	.29	.27	.30	.27	.30	.30	.34	.28	.28	.29	.29	.28	.26	8.88
	WIND	30	31	36	35	27	35	31	33	40	30	38	39	59	33	31	32	33	29	33	31	31	30	32	30	40	32	30	32	34	33	35	1045
	MAX	87	87	89	89	90	86	91	91	91	90	91	89	82	86	89	89	90	90	90	90	91	92	92	93	91	91	92	92	92	90	89	89.7
	MIN	56	58	58	58	60	60	59	61	60	58	60	57	57	58	59	60	60	62	60	59	61	62	62	62	60	60	60	59	60	62	58	59.5
CAMP PARDEE (c)	EVAP	.31	.34	.37	.33	.37	.42	.37	.37	.33	.33	.30	.30	.26	.29	.38	.39	.37	.35	.30	.32	.34	.41	.41	.39	.37	.31	.34	.36	.35	.33	.30	10.71
	WIND	25	21	24	23	24	31	25	27	23	25	22	34	24	23	24	27	26	26	27	23	20	25	25	30	31	25	28	27	25	24	24	788
CHICO EXP STA (a)	EVAP	.32	-	.33	*	.80	.41	*	*	1.09	.37	.36	.37	.38	*	*	1.01	.38	.41	.38	.34	*	*	1.17	.39	.38	.32	.36	*	*	1.08	.36	B11.38
	WIND	26	32	29	*	73	25	*	*	117	33	59	-	-	-	-	-	-	-	-	-	-	-	-	-	-	-	-	-	-	-	-	-
CHULA VISTA	EVAP	*	ø.49	.28	*	.53	.28	*	*	.83	.26	.27	.28	.31	*	*	.78	.11	.20	.30	.28	.23	*	.53	.23	.26	.22	.22	*	*	.78	.23	7.90
	WIND	*	ø197	102	*	173	110	*	*	308	93	88	39	149	*	*	297	114	116	109	108	129	*	259	110	115	80	91	*	*	326	126	3239
	MAX	-	83	83	-	84	84	-	-	85	85	85	86	85	-	-	83	70	79	83	84	84	-	84	81	83	83	85	-	-	86	82	83.0
	MIN	-	60	59	-	61	63	-	-	61	61	62	63	62	-	-	61	62	62	62	60	60	-	63	62	63	63	63	-	-	61	61	61.6
DAVIS 1 WSW	EVAP	.32	.29	.42	.28	.37	.37	.33	.36	.32	.34	.27	.30	.33	.25	.35	.41	.40	.35	.32	.34	.30	.38	.33	.35	.36	.31	.36	.32	.35	.35	.32	10.45
	WIND	62	30	75	43	55	65	61	76	58	84	53	83	113	38	42	49	62	80	68	54	30	43	32	46	64	50	68	60	79	72	71	1866
	MAX	89	93	-	95	97	93	92	90	91	88	90	89	85	93	95	95	96	95	88	-	97	99	99	97	91	93	-	95	91	89	89	92.6
	MIN	54	57	-	56	58	56	58	54	57	54	59	54	53	60	63	63	52	55	54	-	55	60	60	59	58	59	-	58	55	55	56	56.9
DEATH VALLEY	EVAP	.89	.90	.92	.65	.91	.91	.76	.83	.85	.93	.88	1.25	.61	.65	.79	.75	.94	.84	.79	.61	.62	.42	.67	.80	.77	.75	.75	.80	.87	.96	.72	24.79
	WIND	12	111	24	66	177	123	59	142	68	124	81	233	101	63	70	86	98	87	94	29	37	45	69	74	40	61	45	105	67	125	64	2588
	MAX	98	97	99	101	101	99	99	99	101	99	100	101	98	100	100	101	100	95	99	102	101	101	105	102	101	102	102	101	101	100	101	100.2
	MIN	67	68	68	70	70	72	72	71	70	67	69	74	67	70	73	71	72	68	72	68	75	75	75	75	77	73	72	71	74	70	68	71.1
DUTTONS LANDING	EVAP	ø.23	.28	.33	*	.58	.30	*	*	.77	.24	.29	.30	.25	*	*	.90	.32	.27	.25	.27	*	*	1.08	.28	.38	.12	.26	*	*	.76	.25	8.71
	WIND	ø134	79	120	*	185	145	*	*	360	120	97	139	164	*	*	317	138	181	168	120	*	*	281	117	162	109	116	*	*	443	116	3810
	MAX	79	84	84	-	84	80	-	-	82	78	80	86	81	-	-	93	88	83	83	87	-	-	94	88	78	78	78	-	-	80	77	82.9
	MIN	51	52	52	-	53	52	-	-	52	52	53	52	51	-	-	58	52	53	50	49	-	-	51	52	52	53	53	-	-	52	54	52.2
FLEMING FISH & GAME	EVAP	.35	.35	.38	.34	.45	.40	.44	.35	.36	.36	.25	.25	.37	.34	.35	.34	.29	.26	.34	.31	.40	.40	.40	.43	.25	.37	.40	.30	.29	.29	.34	10.75
	WIND	49	38	42	34	58	50	44	35	33	48	42	41	66	43	35	44	34	38	34	32	38	40	38	58	23	34	37	28	36	40	31	1243
FOLSOM DAM	EVAP	.33	.32	.44	.35	.40	.44	.39	.40	.36	.38	.30	.27	.30	.28	.35	.40	.42	.38	.35	.35	.40	.43	.40	.38	.36	.34	.41	.40	.40	.38	.34	11.45
	WIND	58	32	59	27	48	73	51	66	63	78	51	71	68	34	37	29	53	73	55	44	48	34	35	47	74	51	54	66	71	68	66	1684
FRIANT GOVT CAMP	EVAP	.49	.55	.53	.53	.56	.64	.60	.58	.62	.53	.52	.63	.44	.45	.52	.54	.58	.58	.56	.53	.52	.61	.58	.59	.61	.56	.49	.59	.57	.52	.50	17.12
	WIND	54	57	43	55	52	63	53	48	51	51	42	103	52	50	52	45	53	60	68	54	40	57	67	49	56	49	32	52	52	50	52	1662
	MAX	92	90	93	92	92	91	92	93	95	94	95	97	88	89	94	94	95	95	92	93	96	100	99	95	95	93	98	96	97	95	93	94.0
	MIN	59	58	60	62	62	60	61	60	62	62	61	60	59	64	63	62	66	63	62	62	62	63	55	63	62	61	64	64	64	63	62	61.6
HETCH HETCHY (a)	EVAP	.29	.25	.30	.26	.30	.28	.29	.30	.29	.29	.25	.37	.07	.23	.25	.28	.26	.29	.27	.27	.30	.30	.30	.27	*	.60	.30	.29	.29	.26	.26	8.56
	WIND	-	-	-	-	-	-	-	-	-	-	-	-	-	-	-	-	-	-	-	-	-	-	-	-	-	-	-	-	-	-	-	-
INDIO US DATE GARDEN	EVAP	.65	.46	.45	.45	.60	.58	.52	.48	.51	.54	.55	.57	.57	.45	.45	.41	.45	.39	.39	.42	.38	.30	.48	.45	.43	.33	.41	.50	.55	.52	.57	14.81
	WIND	54	38	15	30	45	34	29	21	26	29	35	32	71	52	45	20	36	34	*	20	12	23	46	33	7	7	9	23	30	40	27	923
	MAX	102	105	103	102	105	103	103	104	105	106	108	106	98	103	101	102	102	103	103	104	103	92	107	104	107	107	107	105	105	106	106	103.8
	MIN	63	63	66	66	66	67	67	69	69	69	71	71	63	65	69	69	69	67	67	68	71	73	72	73	74	76	78	71	70	67	67	68.9
KETTLEMAN CITY 1 SSW (d)	EVAP	.50	.45	.57	.60	.58	.58	.60	.58	.60	.50	.60	.61	.60	.45	.66	.66	.65	.61	.52	.50	.60	.60	.74	.56	.60	.61	.55	.52	.58	.60	.70	18.08
	WIND	63	54	50	60	58	59	57	63	64	65	61	80	62	56	51	59	66	69	66	60	62	70	77	64	60	57	55	115	18	34	65	1900
KNIGHTS FERRY 2 SE	EVAP	.33	.37	.43	.36	.38	.43	.40	*	.76	.39	.37	.36	.28	.33	.38	.41	.39	.38	.37	.39	.40	.47	.49	.46	.44	.39	.38	.43	*	*	1.26	12.23
	WIND	31	31	31	35	30	36	30	*	62	33	24	48	40	32	29	34	27	36	45	31	31	38	39	33	30	30	28	29	*	*	112	1035
LAKESHORE	EVAP	.31	.35	.32	.37	.37	.34	.34	.37	.36	.34	.30	.31	.32	.33	.36	.37	.35	.35	.37	.33	.36	.30	.31	.36	.36	.38	.38	.29	.29	.39	33	10.61
	WIND	25	32	22	28	30	32	34	22	30	31	21	28	20	31	34	33	23	31	26	15	37	23	21	28	26	18	24	22	23	29	24	823
LAKE SPAULDING DAM (b)	EVAP	.41	.42	.43	.45	.45	.50	.47	.48	.43	.40	.37	.25	.27	.30	.45	.45	.45	.45	.35	.45	.45	.45	.52	.45	.45	.45	.56	*	.85	.45	.43	13.29
	WIND	-	-	-	-	-	-	-	-	-	-	-	-	-	-	-	-	-	-	-	-	-	-	-	-	-	-	-	-	-	-	-	-
LODI (e)	EVAP	.37	.47	.40	.41	.46	.41	.38	.39	.42	.32	.32	.35	.28	.34	.40	.45	.40	.35	.32	.37	.39	.46	.42	.38	.38	.33	.33	.38	.40	.33	.32	11.73
	WIND	61	62	65	56	67	64	54	63	59	50	53	79	60	97	33	32	69	87	61	59	44	67	64	59	81	51	58	72	79	68	64	1938
MANDEVILLE ISLAND	EVAP	.30	.40	.38	.40	.37	.35	.37	.36	.30	.30	.37	.25	.30	.30	.36	.40	.40	.38	.30	.38	.40	.40	.36	.40	.90	.40	.40	.35	.36	.38	.30	11.62
	WIND	100	150	70	130	110	90	80	100	90	70	140	60	60	80	110	230	170	190	140	190	110	160	110	130	120	150	130	190	190	200	140	3990
	MAX	95	94	95	97	94	95	94	91	93	92	92	92	94	98	98	96	92	93	92	96	98	97	94	92	93	94	94	91	92	93	93	94.0
	MIN	58	58	60	62	61	59	60	59	63	60	64	59	60	64	61	59	57	59	59	64	61	60	63	63	61	60	61	60	58	60	60	60.4
MONTICELLO DAM	EVAP	.33	.35	.41	.36	.42	.40	.37	.36	.35	.35	.34	.37	.33	.31	.39	.41	.39	.38	.32	.36	.37	.41	.43	.42	.40	.34	.38	.37	.36	.35	.33	11.46
	WIND	3	13	14	15	14	15	15	27	5	18	14	17	20	24	4	11	20	10	11	13	22	11	1	18	15	14	15	23	12	3	16	433
	MAX	94	95	95	95	99	98	96	98	97	96	95	95	93	95	97	99	100	98	95	96	98	99	98	99	99	98	100	102	97	97	95	97.0
	MIN	60	63	60	63	63	61	62	51	64	61	63	60	60	60	65	64	65	61	61	62	52	63	64	65	64	64	67	64	62	61	62	61.8
NACIMIENTO DAM	EVAP	.12	.34	.39	.28	.30	.32	.28	.32	.32	.31	.33	.38	.28	.30	.27	.29	.32	.31	.33	.38	.35	.43	.39	.48	.40	.41	.25	.36	.32	.35	.35	10.26
	WIND	-	-	-	-	-	-	-	-	-	-	-	-	-	-	-	-	-	-	-	-	-	-	-	-	-	-	-	-	-	-	-	-
NEWARK (f)	EVAP	*	ø.52	.28	*	.66	.23	*	*	.93	.25	.26	.24	.24	*	*	1.00	.17	.41	.22	.29	*	*	.76	.33	.26	.21	.21	*	*	.67	.24	8.38
	WIND	*	ø161	79	*	120	73	*	*	216	80	50	97	101	*	*	147	49	15	116	63	*	*	182	4	46	56	44	*	*	160	75	1934
OAKDALE WOODWARD DAM (b)	EVAP	.33	.43	.35	.50	.50	.56	.51	.51	.56	.47	.27	.40	.43	.13	.76	.50	.58	.46	.44	.52	.44	.76	.51	.48	.44	.38	.43	.56	.34	.41	.45	14.41
	WIND	49	43	33	45	30	67	46	49	38	48	18	84	62	38	54	36	34	82	42	43	38	63	45	69	51	33	35	41	49	50	36	1451
PLACERVILLE IFG	EVAP	*	ø.47	.31	*	.61	.34	*	*	.92	.35	.27	.39	.26	*	*	.92	.31	.36	.30	.35	*	*	1.21	.33	.37	.34	.33	*	*	1.05	.36	10.15
	WIND	*	ø 54	20	*	51	26	*	*	61	16	19	56	08	*	*	102	13	28	23	32	*	*	139	17	29	18	31	*	*	79	33	855
RIVERSIDE CIT EXP STA (b)	EVAP	.36	.36	.39	.38	.35	.35	.35	.39	.39	.42	.36	.37	.29	.22	.28	.24	.29	.28	.28	.32	.36	.23	.35	.40	.34	.35	.32	.33	.34	.34	.34	10.37
	WIND	71	39	39	36	36	34	34	32	37	30	31	13	60	41	35	42	38	34	32	36	23	29	34	31	33	37	36	34	34	31	32	1104
SALT SPRINGS PH (g)	EVAP	.35	.34	.31	.32	.30	.28	.44	.36	.40	.32	.24	.18	.23	.23	.16	.27	.40	.38	.23	.39	.36	.34	.35	.43	.38	.26	.36	.35	.30	.20	.46	9.92
	WIND	-	-	-	-	-	-	-	-	-	-	-	-	-	-	-	-	-	-	-	-	-	-	-	-	-	-	-	-	-	-	-	-
SHASTA DAM	EVAP	.35	.42	.40	.45	.55	.32	.37	.43	.40	.37	.30	.38	.44	.38	.48	.46	.51	.50	.41	.44	.40	.40	.41	.26	.44	.42	.50	.43	.35	.39	.44	12.80
	WIND	60	70	90	90	50	60	70	50	53	50	58	62	67	80	90	112	90	103	73	67	62	59	55	47	59	58	63	63	49	53	72	2085

See reference notes following Station Index.

EVAPORATION AND WIND

Station		Day of month 1	2	3	4	5	6	7	8	9	10	11	12	13	14	15	16	17	18	19	20	21	22	23	24	25	26	27	28	29	30	31	Tot. or Avg.
STOCKTON MOWRY BRIDGE	EVAP	.40	.35	.40	.35	.45	.45	.45	.45	.45	.30	.35	.30	.35	.35	.40	.40	.40	.30	-	.30	.35	.40	.35	.40	.40	.30	.30	.30	.30	.30	.30	B11.26
	WIND	65	50	70	30	80	70	60	70	80	50	50	115	75	30	30	50	40	20	-	-	20	30	20	65	50	15	20	15	20	05	40	B 1427
	MAX	95	97	95	99	100	97	97	95	95	96	96	90	94	98	99	99	98	98	-	-	-	-	-	-	-	-	-	-	-	-	-	-
	MIN	58	63	58	64	64	58	60	58	61	59	67	57	57	64	66	66	65	65	-	-	-	-	-	-	-	-	-	-	-	-	-	-
TAHOE CITY	EVAP	.25	.25	.26	.23	.31	.25	.24	.21	.27	.24	.23	.13	.26	.23	.23	.23	.25	.22	.23	.23	.19	.24	.35	.26	.29	.25	.27	.12	.26	.28	.11	7.37
	WIND	45	13	26	25	38	21	34	62	31	33	30	24	31	30	27	24	23	29	25	25	25	23	27	5	47	22	28	22	35	18	26	874
TRACY PUMPING PLANT (a)	EVAP	.50	.60	.60	.51	.90	.45	.80	.50	.57	.65	.55	.59	.32	.34	.67	.76	.60	.40	.46	.41	.55	.75	.71	.75	.60	.56	.50	.59	.56	.50	.55	17.80
	WIND	208	175	217	118	289	182	273	276	250	268	232	384	274	125	152	162	190	177	129	90	94	175	162	286	246	192	162	171	195	172	262	6288
TRINITY DAM VISTA POINT	EVAP	*	ø.73	.38	*	.73	.41	*	*	1.07	.38	.34	.24	.35	*	*	1.19	.39	.38	.35	.40	*	*	1.11	.40	.39	.41	.41	*	*	1.02	.39	11.47
	WIND	*	ø 98	48	*	89	52	*	*	140	50	46	46	45	*	*	148	41	49	43	41	*	*	121	45	49	40	40	*	*	115	43	1389
TULELAKE	EVAP	-	-	-	-	-	-	-	-	-	-	-	-	-	.21	.33	.28	.34	.30	.30	.31	.24	.31	.27	.27	.26	.34	-	.25	.28	.36	-	-
	WIND	-	-	-	-	-	-	-	-	-	-	-	-	-	-	-	-	-	-	-	-	-	-	-	-	-	-	-	-	-	-	-	-
TURNTABLE CREEK	EVAP	.28	.50	.49	*	.73	.48	.29	.29	.37	.31	.31	.38	.33	.43	.53	.51	.55	.48	.36	.35	.42	.26	.40	.28	.39	.34	.42	.42	.28	.36	.30	11.84
	WIND	38	76	60	*	118	52	29	42	23	27	28	64	33	85	109	116	111	78	43	24	25	20	10	17	28	16	32	17	15	22	26	1384
TWITCHELL DAM	EVAP	.25	.32	.33	.30	.27	.27	.32	.35	.37	.33	.27	.22	.22	.29	.30	.20	.22	.25	.24	.30	.30	.30	.30	.35	.26	.30	.29	.29	.30	.32	.25	8.88
	WIND	73	69	82	73	59	66	69	71	73	77	55	67	61	61	79	53	59	64	62	76	64	68	76	73	57	72	60	71	62	73	77	2102
	MAX	81	82	82	84	83	85	86	86	83	86	85	83	82	82	83	83	83	82	82	84	85	84	84	85	84	85	85	84	84	85	84	83.7
	MIN	54	52	54	55	55	55	65	57	55	54	56	55	56	55	55	57	58	58	56	57	57	58	58	57	57	56	56	57	57	58	60	56.5
WHISKEYTOWN RES (a)	EVAP	*	ø.67	.37	*	.78	.42	*	*	1.05	.34	.31	.31	.34	.31	*	.79	.39	.40	.34	.36	*	*	1.10	.34	.41	.36	.39	.33	*	.48	.35	10.94
	WIND	*	ø 47	24	*	55	39	*	*	50	15	15	23	31	17	*	52	26	17	19	16	*	*	44	12	15	13	16	11	*	2	1	560

MAXIMUM AND MINIMUM IN ABOVE TABLE REFER TO EXTREMES OF TEMPERATURE OF WATER IN PAN AS RECORDED DURING THE 24 HOURS ENDING AT THE TIME OF OBSERVATION.
(a) PAN PAINTED INSIDE AND OUTSIDE WITH ALUMINUM PAINT.
(b) PAN PAINTED INSIDE WITH ALUMINUM PAINT.
(c) PAN IS OF COPPER, AND PAINTED INSIDE AND OUTSIDE WITH ALUMINUM PAINT.
(d) PAN IS OF STAINLESS STEEL.
(e) PAN PAINTED OUTSIDE WITH ALUMINUM PAINT.
(f) PAN PAINTED OUTSIDE WITH GRAY ENAMEL.
(g) PAN IS OF STEEL PLATE, PAINTED WITH ALUMINUM INSIDE AND OUTSIDE.
ø PRORATED TO PRESERVE MONTHLY TOTAL.

DAILY SOIL TEMPERATURES

DEPTH IN SOIL		Day of month 1	2	3	4	5	6	7	8	9	10	11	12	13	14	15	16	17	18	19	20	21	22	23	24	25	26	27	28	29	30	31	AVG.
BRAWLEY 2 SW																																	
4 INCHES (A) 9:00 A.M.		90	91	93	91	93	93	92	95	95	96	99	95	89	90	92	96	92	92	93	93	96	96	97	97	97	97	96	95	96	96	97	94.2
	MAX	120	119	119	120	120	121	122	122	121	122	124	125	113	117	-	120	120	122	120	122	122	118	126	126	125	124	122	122	124	125	125	121.6
	MIN	88	88	91	89	89	91	89	92	93	94	96	95	86	89	-	91	90	89	91	92	93	95	97	96	97	97	95	95	95	95	96	92.5
8 INCHES 9:00 A.M.		92	92	93	93	93	94	93	94	94	95	96	96	92	93	93	93	93	93	93	94	95	95	96	97	97	98	96	96	97	97	97	94.5
	MAX	100	100	99	100	100	101	102	102	102	103	103	104	100	100	101	101	102	102	101	102	102	102	105	106	105	104	104	104	105	105	105	102.3
	MIN	92	91	92	92	92	93	93	93	94	94	95	95	91	92	92	92	92	93	93	93	94	95	95	96	96	97	96	96	96	96	96	93.8
12 INCHES 9:00 A.M.		93	93	93	94	93	94	94	95	95	95	96	96	94	94	94	94	94	94	94	95	95	95	96	97	97	97	97	97	97	97	98	95.1
20 INCHES 9:00 A.M.		91	91	91	91	91	91	92	92	92	92	93	93	93	92	92	92	92	92	92	93	93	93	94	94	94	95	95	95	95	95	95	92.8
39 INCHES 9:00 A.M.		85	85	85	85	86	86	86	86	86	87	87	87	87	87	87	87	87	87	88	88	88	88	88	88	89	89	89	89	89	89	90	87.3
79 INCHES 9:00 A.M.		80	80	80	81	81	81	81	81	81	81	81	82	82	82	82	82	82	82	83	83	83	83	83	83	83	83	84	84	84	84	84	82.1
DAVIS 1 WSW																																	
4 INCHES (B)	MAX	90	92	93	92	94	94	92	91	91	90	90	88	86	88	90	92	92	92	90	91	93	96	98	98	97	96	96	98	96	95	94	92.7
	MIN	72	76	74	76	77	76	76	74	75	74	75	74	72	74	77	78	77	76	74	76	78	79	80	80	78	79	78	78	77	76	76	76.2
RIVERSIDE CITRUS EXPERIMENT STATION																																	
STATION 1 12 INCHES (C)	MAX	81	81	80	81	81	81	82	83	84	84	84	82	80	80	79	79	79	79	80	80	80	81	82	83	83	83	83	83	83	82	82	81.5
	MIN	76	76	76	77	77	77	78	78	80	79	80	80	78	77	77	76	76	76	76	76	78	77	79	79	80	80	80	80	79	79	78	77.9
STATION 2 18 INCHES (D)	MAX	67	67	67	66	67	67	67	68	69	69	69	70	70	69	69	70	69	67	67	67	67	68	68	68	69	70	70	70	71	71	70	68.5
	MIN	67	66	66	66	66	66	67	67	68	68	69	69	69	69	69	69	67	66	66	67	67	67	67	68	68	69	70	70	70	70	70	67.8

(A) HOLTVILLE SILTY CLAY, BARE GROUND, EXPOSED TO SUN, LEVEL SURFACE. MAXIMUM AND MINIMUM READINGS FROM THERMOGRAPH COVERING 24 HOURS ENDING AT 9:00 A.M. READINGS AT 9:00 A.M. ARE FROM MERCURY-IN-GLASS THERMOMETERS.
(B) SANDY LOAM — UNDER BARE GOUND SURFACE. DATA FROM SOIL THERMOGRAPH.
(C) RAMONA SANDY LOAM. DATA FROM AIR AND SOIL THERMOGRAPH.
(D) RAMONA SANDY LOAM - UNDER THE EAST SKIRT OF A VALENCIA ORANGE TREE, SHADED AND UNDER REGULARLY IRRIGATED SOIL. IRRIGATION WATER ON 18-INCH DEPTH FROM 7:00 A.M. JULY 16 TO 7:00 A.M. JULY 18 (48 HOURS). DATA FROM AIR AND SOIL THERMOGRAPH.

See reference notes following Station Index.

TOTAL PRECIPITATION

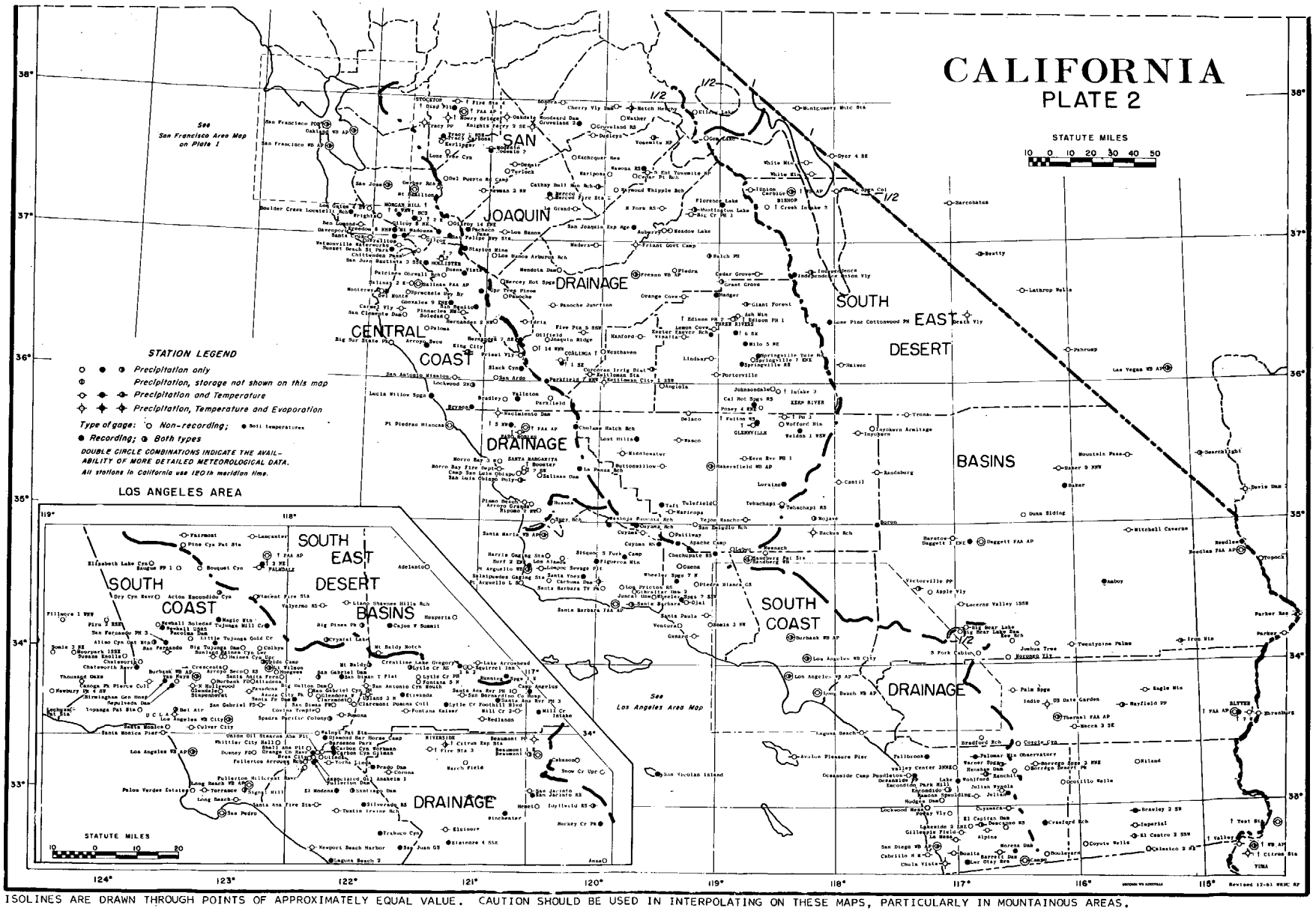

ISOLINES ARE DRAWN THROUGH POINTS OF APPROXIMATELY EQUAL VALUE. CAUTION SHOULD BE USED IN INTERPOLATING ON THESE MAPS, PARTICULARLY IN MOUNTAINOUS AREAS.

AVERAGE TEMPERATURE

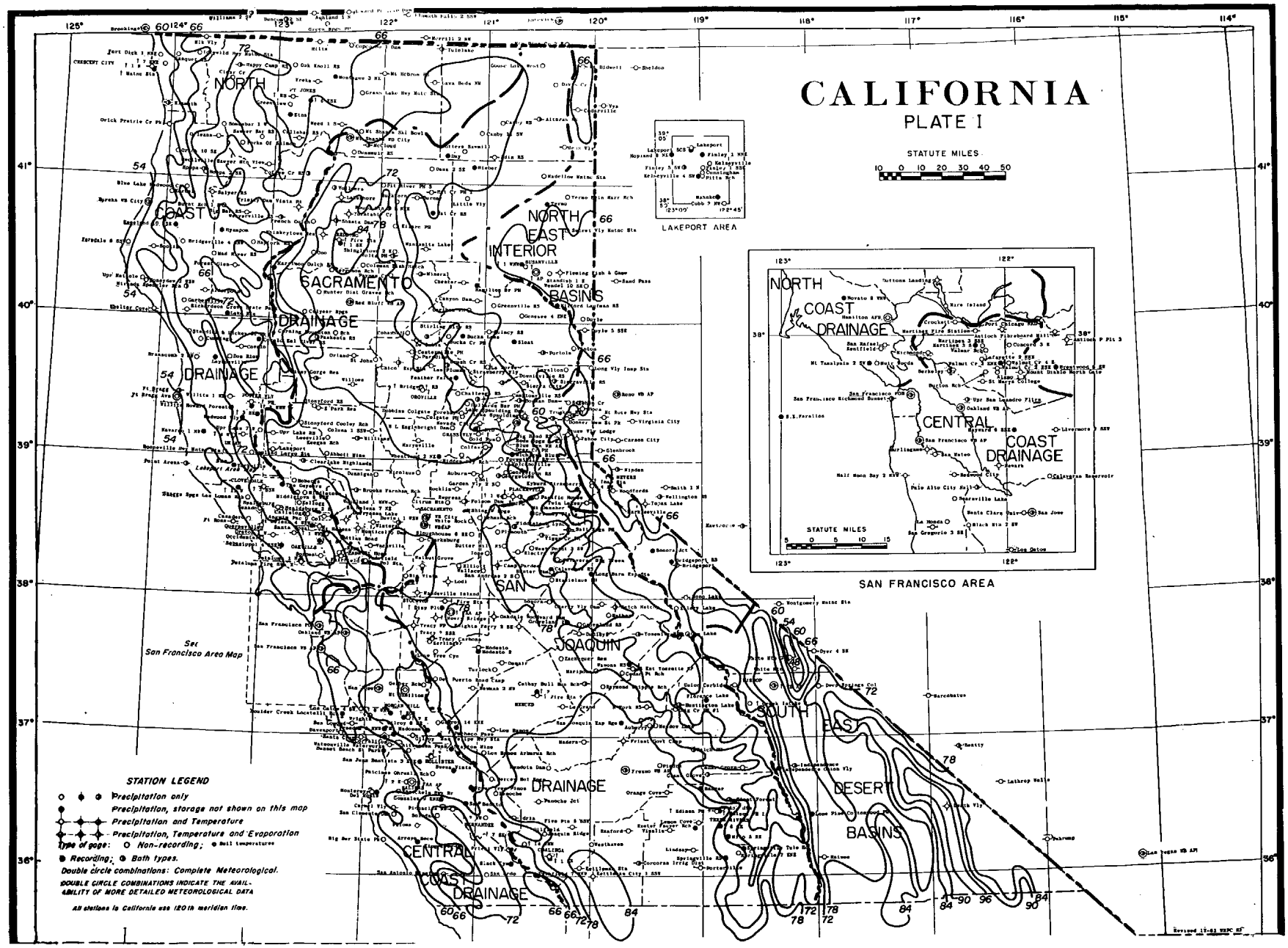

JULY 1962

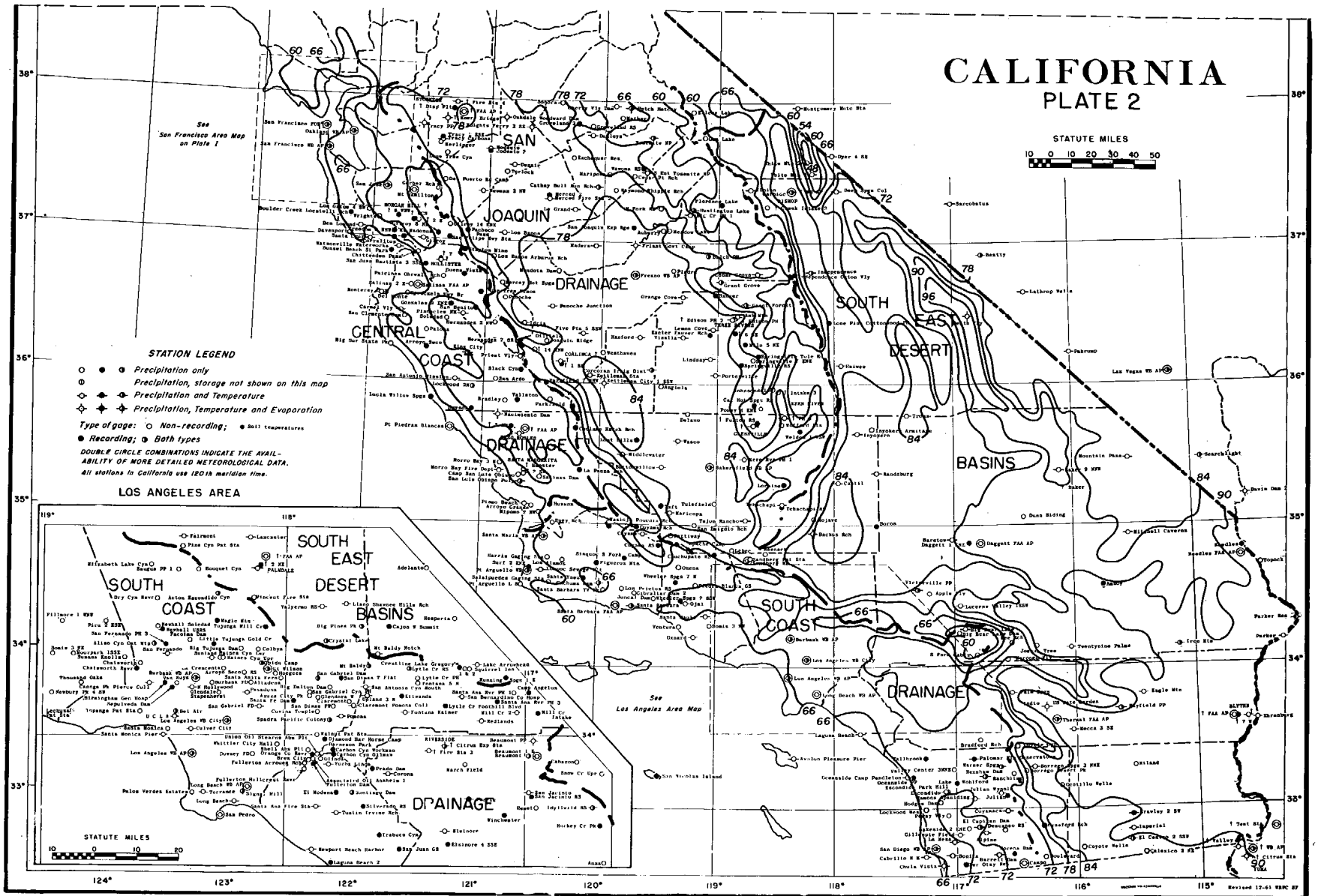

ISOLINES ARE DRAWN THROUGH POINTS OF APPROXIMATELY EQUAL VALUE. CAUTION SHOULD BE USED IN INTERPOLATING ON THESE MAPS, PARTICULARLY IN MOUNTAINOUS AREAS.

STATION INDEX

CALIFORNIA
1962

STATION	INDEX NO.	COUNTY	DRAINAGE ‡	LATITUDE	LONGITUDE	ELEVATION	OBSERVATION TIME AND TABLES				OBSERVER
							TEMP.	PRECIP.	EVAP.	SPECIAL (SEE NOTES)	
ABBOTT MINE	0006	LAKE	23	39 02	122 26	1965		8A			A ALLEN FECHT
ACTON ESCONDIDO FC261BE	0014	LOS ANGELES	29	34 30	118 17	2920		5P		C	J C FASSOLD
ADELANTO	0024	SAN BERDINO	15	34 35	117 25	2845		SS			FRANK EBERT
ADIN RANGER STATION	0029	MODOC	21	41 12	120 57	4193	5P	5P			U S FOREST SERVICE
ALAMO 1 N	0064	CONTRA COSTA	4	37 52	122 02	410		7A			FRANK J CUZZILLO
ALDERPOINT	0088	HUMBOLDT	7	40 11	123 36	435	9A	9A			MRS CORA C OLSEN
ALISO CN OAT MT FC 446	0115	LOS ANGELES	13	34 19	118 33	2367		5P		C	TEDEWATER OIL CO
ALPINE	0136	SAN DIEGO	33	32 50	116 46	1735	SS	SS			ALPINE FIRE DEPT
ALTADENA	0144	LOS ANGELES	13	34 11	118 08	1127		5P			RUBIO CANON L+W ASN
ALTURAS RANGER STATION	0161	MODOC	21	41 29	120 32	4365	8A	8A		C H	U S FOREST SERVICE
AMBOY	0176	SAN BERDINO	6	34 34	115 45	635				C	STATE DIV OF HWYS
ANGIOLA	0204	TULARE	9	35 59	119 29	205		5P			ANGIOLA ELEV + WHSE
ANGWIN PAC UNION COL	0212	NAPA	17	38 34	122 26	1815	9P	9P			PACIFIC UNION COL
ANTIOCH FIBREBOARD MILL	0227	CONTRA COSTA	27	38 01	121 46	28	10A	10A			FIBREBD PRODUCTS CORP
ANTIOCH PUMPING PLANT 3	0232	CONTRA COSTA	27	37 59	121 44	60	8A	8A	8A		U S BUR RECLAMATION
ANZA	0235	RIVERSIDE	33	33 33	116 40	3915		8A			CORPS OF ENGINEERS
APACHE CAMP	0239	VENTURA	30	34 52	119 20	4965				C	KERN CO ROAD CAMP
APPLE VALLEY	0244	SAN BERDINO	15	34 31	117 13	2935		5P			APPLE VALLEY RANCHOS
ARROYO GRANDE	0320	SN LUIS OBPO	4	35 07	120 34	105		8A			COUNTY ROAD DEPT
ARROYO SECO	0322	MONTEREY	24	36 14	121 29	800				C	MRS RITA ANN BILLINGS
ARROYO SECO RS FC 508 C	0327	LOS ANGELES	13	34 13	118 10	1220		5P			U S FOREST SERVICE
ASH MOUNTAIN	0343	TULARE	9	36 29	118 50	1708	8A	8A		H	US NAT PARK SERVICE
ASSOC OIL ANAHEIM NO 1	0355	ORANGE	26	33 55	117 53	340		7A			HERSCHEL P CLAUSEN
ATLAS ROAD	0372	NAPA	17	38 25	122 15	1735				C	GLADYS A DUTRA
ATWELL CCC CAMP	0374	TULARE	9	36 28	118 40	6400				S	CORPS OF ENGINEERS
AUBERRY	0379	FRESNO	27	37 05	119 29	2005	7P	7P			PETE E DUBOSE
AUBURN	0383	PLACER	1	38 54	121 04	1297	7A	7A			DAN BARBER
AVALON PLEASURE PIER	0395	LOS ANGELES	33	33 21	118 20	0	8A	8A			HARBOR MASTER
AZUSA CITY PARK FC 143	0410	LOS ANGELES	26	34 08	117 54	610		8A			AZUSA CITY PARK
BACKUS RANCH	0418	KERN	6	34 57	118 11	2645	5P	5P	5P		GEORGE L TURCOTT
BADGER	0422	TULARE	9	36 38	119 01	3030				C	MRS LUCILLE E WEDDLE
BADGER PASS	0425	MARIPOSA	14	37 40	119 40	7300				S	US NAT PARK SERVICE
BAKER	0436	SAN BERDINO	6	35 16	116 04	940				C	L E METHENY
BAKER 9 NNW	0437	SAN BERDINO	6	35 23	116 07	1045	8A	8A			L A WTR + PWR DEPT
BAKERSFIELD WB AIRPORT	0442	KERN	10	35 25	119 03	495	MID	MID		C J	U S WEATHER BUREAU
BALCH POWER HOUSE	0449	FRESNO	11	36 55	119 05	1720		5P		C	P G + E COMPANY
BALL MOUNTAIN LOOKOUT	0468	TEHAMA	23	39 56	122 47	6500				S	CORPS OF ENGINEERS
BARNESON PARK	0509	ORANGE	26	33 56	117 51	575		5P			BOY SCOUTS OF AMERICA
BARRETT DAM	0514	SAN DIEGO	33	32 41	116 40	1623	7A	7A			SAN DIEGO WATER DEPT
BARSTOW	0519	SAN BERDINO	15	34 54	117 01	2142	4P	4P			SO CALIF WATER CO
BARTON FLAT	0534	FRESNO	11	36 49	118 53	3760				S	CORPS OF ENGINEERS
BATES RIDGE	0543	SNTA BARBARA	30	34 55	119 55	5165				S	U S WEATHER BUREAU
BEARTRAP MEADOW	0596	TULARE	9	36 41	118 52	6800				S	CORPS OF ENGINEERS
BEAUMONT	0606	RIVERSIDE	28	33 56	116 59	2613		8A		C	BEAUMONT IRRIG DIST
BEAUMONT PUMPING PLANT	0607	RIVERSIDE	28	33 59	116 58	3045	7A	7A	7A		BEAUMONT IRRIG DIST
BEAUMONT 1 E	0609	RIVERSIDE	6	33 56	116 57	2600	4P	4P			U S WB OBSERVER
BEEHIVE MEADOW	0617	TUOLUMNE	37	38 00	119 47	6500				S	HETCH HETCHY WTR SUP
BEL AIR FC 10	0619	LOS ANGELES	33	34 05	118 27	540		5P		C	T J LE BLANC
BEN LOMOND	0674	SANTA CRUZ	4	37 05	122 06	504	5P	5P			MRS NELSON T SHAW
BERKELEY	0693	ALAMEDA	4	37 52	122 15	299	8P	MID		C	UNIVERSITY OF CALIF
BERRYESSA LAKE	0705	NAPA	23	38 33	122 14	480	10A	10A	10A		HARVEY O FRYER
BESWICK 7 S	0715	SISKIYOU	12	41 52	122 14	6140				S	U S WEATHER BUREAU
BIEBER	0731	LASSEN	21	41 07	121 08	4130				C	MARK P HICKS
BIG BAR RANGER STATION	0738	TRINITY	35	40 45	123 15	1272	8A	8A		H	U S FOREST SERVICE
BIG BEAR LAKE	0741	SAN BERDINO	28	34 15	116 55	6745	5P	5P			BIG BEAR LK FIRE-DIST
BIG BEAR LAKE DAM	0742	SAN BERDINO	28	34 14	116 58	6815		7A		C H	MRS MARGIE A SIMPSON
BIG BEND RANGER STATION	0747	PLACER	8	39 18	120 31	5739		8A			U S FOREST SERVICE
BIG CREEK PH NO 1	0755	FRESNO	27	37 12	119 15	4928	5P	5P		H	SO CALIF EDISON CO
BIG DALTON DAM FC223B-E	0758	LOS ANGELES	26	34 10	117 49	1575		5P			GERALD M THRASHER
BIG PINE CREEK	0767	INYO	19	37 08	118 28	10000				S	DEPT WATER RESOURCES
BIG PINES PARK FC 83B	0779	LOS ANGELES	6	34 23	117 41	6862		5P		C	U S FOREST SERVICE
BIG SUR STATE PARK	0790	MONTEREY	4	36 15	121 47	235		8A			STATE PARK SERVICE
BIG TUJUNGA DAM FC46D-E	0798	LOS ANGELES	13	34 18	118 11	2317		5P			LOS ANGELES CO FCD
BIRMINGHAM GEN HOSPITAL	0818	LOS ANGELES	13	34 11	118 30	722				C	CORPS OF ENGINEERS
BISHOP CREEK INTAKE 2	0819	INYO	19	37 15	118 35	8154		MID			CALIF ELEC POWER CO
BISHOP PASS SNOW COURSE	0821	FRESNO	11	37 06	118 34	11040				S	CORPS OF ENGINEERS
BISHOP WB AIRPORT	0822	INYO	19	37 22	118 22	4108	MID	MID		C HJ	U S WEATHER BUREAU
BISHOP UNION CARBIDE	0824	INYO	19	37 22	118 43	9390	12M	12M			UNION CARBIDE CO
BLACK MOUNTAIN 2 SW	0850	SANTA CLARA	4	37 18	122 10	2330		9A			MRS MARY INCERPI
BLACKS MOUNTAIN	0867	LASSEN	21	40 46	121 12	7200				S	U S WEATHER BUREAU
BLUE CANYON WB AIRPORT	0897	PLACER	8	39 17	120 42	5280	MID	MID		C HJ	U S WEATHER BUREAU
BLUE LAKE REDWOOD CREEK	0903	HUMBOLDT	17	40 55	123 49	975		9A			W FRANK SWOPE
BLYTHE	0924	RIVERSIDE	5	33 37	114 36	268	4P	4P			STATE DIV OF FSTRY
BLYTHE 7 W	0925	RIVERSIDE	5	33 37	114 43	390				C	STATE DIV OF FSTRY
BLYTHE FAA AIRPORT	0927	RIVERSIDE	5	33 37	114 43	390	MID	MID			FED AVIATION AGENCY
BOCA	0931	NEVADA	36	39 23	120 06	5532	8A	8A	8A	H	HAROLD M PABST
BONITA	0968	SAN DIEGO	33	32 40	117 02	105	5P	5P			R M ALLEN
BOONVILLE HWY MNTNC STA	0973	MENDOCINO	17	39 01	123 22	342		8A			STATE DIV OF HWYS
BORON	0979	KERN	6	35 00	117 39	2455				C	KERN CO FIRE DEPT
BORREGO DESERT PARK	0983	SAN DIEGO	6	33 16	116 25	745		8A			CAL DIV BEACH + PKS
BORREGO SPRINGS 3 NNE	0986	SAN DIEGO	6	33 17	116 21	625	8A	8A			DI GIORGIO FRUIT
BOULDER CREEK LOCATELLI RANCH	1005	SANTA CRUZ	4	37 09	122 12	2175				C	VINCENT D LOCATELLI
BOULEVARD	1009	SAN DIEGO	6	32 40	116 17	3350		9A			THE OLIVE BARREL
BOUQUET CANYON	1013	LOS ANGELES	29	34 35	118 22	3055		MID			L A WTR + PWR DEPT
BOWMAN DAM	1018	NEVADA	8	39 27	120 40	5347	5P	5P		C	NEVADA IRRIG DIST
BRADFORD RANCH	1031	RIVERSIDE	33	33 29	116 48	3345		8A			BRADFORD RANCH
BRADLEY	1034	MONTEREY	24	35 52	120 48	540		8A			STATE DIV OF FSTRY
BRANSCOMB 2 NW	1046	MENDOCINO	7	39 41	123 40	1480		8A			WILLIAM C JOHNSTON
BRAWLEY 2 SW	1048	IMPERIAL	6	32 57	115 33	-100	8A	8A		G	AGR RESEARCH SERVICE
BRAY 10 WSW	1050	SISKIYOU	12	41 34	122 08	5759				S	U S WEATHER BUREAU
BREA CITY	1056	ORANGE	26	33 55	117 54	345		8A			BREA FIRE DEPT
BREA DAM	1057	ORANGE	26	33 53	117 56	275				C	CORPS OF ENGINEERS
BRENTWOOD 6 SW	1060	CONTRA COSTA	27	37 53	121 47	325				C	VERNON R CAKEBREAD
BRIDGEPORT	1072	MONO	38	38 15	119 14	6470	6P	6P		H	BRUCE L BOELK
BRIDGEPORT RANGER STA	1076	MONO	38	38 16	119 17	6550				C	U S FOREST SERVICE
BRIDGEVILLE 4 NNW	1080	HUMBOLDT	7	40 32	123 49	2050		8A			MRS ALBERT R HUNT
BROCKWAY SUMMIT	1096	PLACER	36	39 16	120 04	7200				S	CORPS OF ENGINEERS
BROOKS FARNHAM RANCH	1112	YOLO	23	38 46	122 09	350	9A	9A		C	MRS JOYCE A FARNHAM
BRUSH CREEK RANGER STA	1130	BUTTE	8	39 41	121 20	3560		8A		C	U S FOREST SERVICE
BRUSHY SPRGS GUARD STA	1133	PLACER	1	39 00	120 35	4800				S	CORPS OF ENGINEERS
BRYSON	1142	MONTEREY	24	35 48	121 05	925				C	ERNEST A WEFERLING
BUCKHORN	1149	SHASTA	21	40 52	121 51	3771		9A			MRS ANNA M DAVIDSON
BUCKS CREEK PH	1159	PLUMAS	8	39 54	121 20	1760		2P			P G + E COMPANY
BUCKS LAKE	1161	PLUMAS	8	39 54	121 12	5200				C	MRS FAYE D MC HUGH
BUENA VISTA	1170	SAN BENITO	20	36 46	121 11	1640				C	MRS LOLA F GALLI
BULLARDS BAR PWR HOUSE	1180	YUBA	8	39 25	121 09	1800		8A			P G + E COMPANY
BURBANK FIRE DEP FC226B	1192	LOS ANGELES	13	34 11	118 18	680		5P			CHIEF W J TAYLOR
BURBANK WB AIRPORT	1194	LOS ANGELES	13	34 12	118 22	699	MID	MID		C J	U S WEATHER BUREAU
BURLINGAME	1206	SAN MATEO	4	37 35	122 21	10	4P	4P	4P		CITY OF BURLINGAME
BURNEY	1214	SHASTA	21	40 53	121 40	3127	8A	8A			MRS RUTH C ESTES
BURNT RANCH 1 S	1215	TRINITY	35	40 48	123 28	2150		8A			PAUL F KAUT
BURTON RANCH	1216	CONTRA COSTA	4	37 52	122 05	560		8A			MRS M A R STIRTON
BUTTONWILLOW	1244	KERN	10	35 24	119 28	268	8A	8A			BUENA VISTA W S DIST
CABAZON	1250	RIVERSIDE	6	33 55	116 47	1815		5P			JAMES A WAKELAND
CABRILLO NAT MONUMENT	1252	SAN DIEGO	33	32 40	117 14	410	5P	5P			US NAT PARK SERVICE
CACHUMA DAM	1253	SNTA BARBARA	32	34 35	119 59	781	8A	8A	8A	C	U S BUR RECLAMATION
CAJON WEST SUMMIT	1272	SAN BERDINO	6	34 23	117 34	4790				C	SAN BERDINO CO FCD
CALAVERAS BIG TREES	1277	CALAVERAS	2	38 17	120 19	4696	8A	8A		H	CAL DIV BEACH + PKS
CALAVERAS RANGER STA	1280	CALAVERAS	34	38 12	120 22	3343				C	U S FOREST SERVICE
CALAVERAS RESERVOIR	1281	ALAMEDA	11	37 29	121 49	805		7A			S F WATER DEPT
CALEXICO 2 NE	1288	IMPERIAL	6	32 41	115 28	12		7A			IMPERIAL IRRIG DIST
CALIFORNIA HOT SPRGS RS	1300	TULARE	9	35 53	118 41	2950				C	U S FOREST SERVICE
CALISTOGA	1312	NAPA	17	38 35	122 35	365		7A			JOSEPH J SCHOLL JR
CALLAHAN RANGER STATION	1316	SISKIYOU	12	41 18	122 48	3136	5P	5P			U S FOREST SERVICE
CAMP ANGELUS	1369	SAN BERDINO	28	34 09	116 59	5770				C	STATE DIV OF HWYS
CAMPO	1424	SAN DIEGO	33	32 37	116 28	2630	5P	5P			ARCHIE C LEACH
CAMP PARDEE	1428	CALAVERAS	16	38 15	120 51	658	8A	8A	8A	C	E BAY MUN UTL DIST
CAMP PIONEER SKI SHLTER	1433	SIERRA	8	39 38	120 34	5565				S	U S FOREST SERVICE
CAMP SAN LUIS OBISPO	1444	SN LUIS OBPO	4	35 20	120 41	615		8A			CORPS OF ENGINEERS
CAMPTONVILLE RANGER STA	1462	YUBA	8	39 27	121 02	2760		8A		C	U S FOREST SERVICE
CANBY 11 SW	1475	MODOC	21	41 22	121 03	4500		8A			MRS VIRGINIA L MILLER
CANBY RANGER STATION	1476	MODOC	21	41 27	120 52	4312		8A			U S FOREST SERVICE
CANOGA PARK PIERCE COL	1484	LOS ANGELES	13	34 11	118 34	794	4P	4P			L A PIERCE COLLEGE
CANTIL	1488	KERN	6	35 18	117 58	2010	6P	6P			POSTMASTER
CANYON DAM	1497	PLUMAS	8	40 10	121 05	4555	5P	5P		H	P G + E COMPANY
CARBON CANYON GILMAN	1518	ORANGE	26	33 55	117 47	1625				C	CORPS OF ENGINEERS
CARBON CANYON WORKMAN	1520	SAN BERDINO	26	33 57	117 48	1220				C	CORPS OF ENGINEERS
CARIBOU POWER HOUSE	1522	PLUMAS	8	40 05	121 09	2986		5P			P G + E COMPANY
CARMEL VALLEY	1534	MONTEREY	4	36 29	121 44	425	5P	5P			A A COLLINS JR
CATHAY BULL RUN RANCH	1588	MARIPOSA	27	37 24	120 03	1425	9A	9A		C	WM H ALISON
CAZADERO	1602	SONOMA	22	38 32	123 08	1040		5P			MISS HAZEL L BOROTRA
CECILVILLE SAWYER MOUNTAIN VIEW	1606	SISKIYOU	12	41 06	123 03	3000	6P	6P			MOUNTAIN VIEW RANCH
CEDAR GROVE	1609	FRESNO	11	36 47	118 40	4650	8A	8A			US NAT PARK SERVICE
CEDAR POINT RANCH	1611	MARIPOSA	27	37 28	119 44	3230		5P			CEDAR POINT RANCH
CEDARVILLE	1614	MODOC	18	41 32	120 10	4670	8A	8A			US SOIL CON SERVICE
CENTERVILLE POWER HOUSE	1624	BUTTE	23	39 47	121 40	522	4P	4P			P G + E COMPANY
CHALLENGE RANGER STA	1653	YUBA	8	39 29	121 14	2575		8A			U S FOREST SERVICE
CHATSWORTH FC 24 D	1680	LOS ANGELES	13	34 15	118 36	957		VAR			LONNIE BATWAY
CHATSWORTH RESERVOIR	1682	LOS ANGELES	13	34 14	118 37	912				C	CORPS OF ENGINEERS
CHERRY VALLEY DAM	1697	TUOLUMNE	37	37 58	119 55	4765	8A	8A			HETCH HETCH WTR SUP
CHESTER	1700	PLUMAS	8	40 18	121 13	4530	4P	4P		H	MRS C B KROEKER
CHICO EXPERIMENT STA	1715	BUTTE	23	39 42	121 47	205	4P	4P	4P	C	US PLANT INTRO GRDN
CHITTENDEN PASS	1739	SAN BENITO	20	36 54	121 36	125		8A			VICTOR L HASKIN
CHOLAME HATCH RANCH	1743	SN LUIS OBPO	24	35 41	120 12	1975				C	EVERETT C HATCH
CHUCHUPATE RANGER STA	1754	VENTURA	10	34 48	119 01	5260				C	U S FOREST SERVICE
CHULA VISTA	1758	SAN DIEGO	33	32 36	117 06	9	8A	8A	8A		WESTERN SALT COMPANY
CITRUS HEIGHTS	1773	SACRAMENTO	23	38 42	121 18	138		9P			JAMES D GOODRIDGE
CLAREMONT FC 230D	1777	LOS ANGELES	26	34 07	117 44	1250		5P			C F ELDER
CLAREMONT POMONA COL	1779	LOS ANGELES	26	34 06	117 43	1201	6P	6P			F P BRACKETT OBSY
CLARKSBURG	1784	YOLO	23	38 25	121 32	14	8A	8A			AMER CRYSTAL SUG CO
CLEAR CREEK	1799	SISKIYOU	12	41 43	123 27	975		9A			JOHN R JARDINE
CLEARLAKE HIGHLANDS	1806	LAKE	23	38 58	122 39	1320	8A	8A		C	C IVAN GLENDINNING
CLOVERDALE 3 SSE	1838	SONOMA	22	38 46	122 59	320	8A	8A			JOHN R BYRD
CLOVERDALE 11 W	1840	SONOMA	22	38 46	123 13	1820				C	FRANK S ORNBAUN
CLOVER MEADOWS GS	1844	MADERA	27	37 32	119 17	7002				S	U S FOREST SERVICE
COALINGA	1864	FRESNO	27	36 09	120 21	671	6P	6P			COALINGA FIRE DEPT
COALINGA 1 SE	1867	FRESNO	27	36 08	120 21	663				C	UNION OIL COMPANY
COALINGA 14 WNW	1869	FRESNO	27	36 14	120 34	1640		5P			MRS CHARLES HOWELL
COBB 2 NW	1882	LAKE	23	38 50	122 46	2400		10A			HAMILTON HESS
COFFEE CREEK RS	1886	TRINITY	35	41 05	122 42	2500				C	U S FOREST SERVICE
COHASSET	1890	BUTTE	23	39 55	121 44	2520		7A			CLOSED 9/1/61
COLBYS FC 53 D	1896	LOS ANGELES	13	34 18	118 07	3675		4P			ROBERT L CHANDLER
COLO SPRINGS CAMP	1905	MONTEREY	4	36 13	121 41	3280				S	U S FOREST SERVICE
COLEMAN FISH HATCHERY	1907	SHASTA	23	40 24	122 09	420		7A			U S F + W L SERVICE
COLFAX	1912	PLACER	8	39 06	120 58	2418	6P	6P		H	SOUTHERN PACIFIC CO
COLGATE POWER HOUSE	1916	YUBA	8	39 20	121 11	585		4P			P G + E COMPANY
COLUSA 1 SSW	1948	COLUSA	23	39 12	122 01	60	6P	6P			IVAN J STEPHENS
COLYEAR SPRINGS	1953	TEHAMA	23	40 03	122 41	3295		8A			FRANK WATSON
CONCORD 3 E	1962	CONTRA COSTA	4	37 58	121 59	195		8A			HOWARD R LEE
COOL	1985	EL DORADO	1	38 53	121 01	1525		8A			W B THRELKEL
COPCO NO 1 DAM	1990	SISKIYOU	12	41 59	122 20	2703		4P			PAC POWER + LIGHT CO
CORCORAN IRRIG DISTRICT	2012	KINGS	9	36 06	119 34	200	8A	8A		C	S S WHITEHEAD
CORNING HOUGHTON RANCH	2027	TEHAMA	23	39 54	122 22	487		8A			FRANKLIN K REED
CORONA	2031	RIVERSIDE	28	33 52	117 34	710	4P	4P			CORONA FIRE DEPT
CORRALITOS	2048	SANTA CRUZ	20	36 59	121 48	264				C	STATE DIV OF FSTRY
COTTONWOOD CREEK	2069	INYO	19	36 29	118 11	10600				S	DEPT WATER RESOURCES
COVELO	2081	MENDOCINO	7	39 47	123 15	1385	8A	8A		H	GRANT W HANCOCK
COVELO EEL RIVER RS	2084	MENDOCINO	7	39 50	123 05	1514				C	U S FOREST SERVICE
COVINA TEMPLE FC 193	2090	LOS ANGELES	26	34 05	117 52	575		5P			WILLIAM B TEMPLE
COYOTE CANYON	2103	RIVERSIDE	6	33 26	116 30	2300		3P			HOWARD F BAILEY
COYOTE WELLS	2111	IMPERIAL	6	32 44	115 58	250		3P			COYOTE WELLS SVC STA
CRABTREE MEADOW	2114	TULARE	10	36 34	118 20	10720				S	CORPS OF ENGINEERS
CRAWFORD RANCH	2139	SAN DIEGO	6	32 53	116 17	1500				C	ROBERT A CRAWFORD
CRESCENT CITY 1 N	2147	DEL NORTE	17	41 46	124 12	40	4P	4P			PAC POWER + LIGHT CO
CRESCENT CITY 7 ENE	2148	DEL NORTE	17	41 48	124 05	120		8A			CAL DIV BEACH + PKS
CRESCENT CITY MNTNC STA	2150	DEL NORTE	17	41 46	124 12	50				C	STATE DIV OF HWYS
CRESTLINE LAKE GREGORY	2163	SAN BERDINO	15	34 14	117 16	4525				C	CLUB SAN MORITZ
CROCKETT	2177	CONTRA COSTA	4	38 02	122 13	9	8A	8A			C+H SUGAR REFINING CO
CRYSTAL LAKE FC 283C	2198	LOS ANGELES	26	34 19	117 51	5370		5P			U S FOREST SERVICE
#CULVER CITY	2214	LOS ANGELES	33	34 01	118 23	75	4P	4P			CULVER CITY BUS LINE
CUMMINGS	2218	MENDOCINO	7	39 50	123 38	1265		5P			DONALD E INGRAM
CUNNINGHAM	2224	LAKE	23	38 57	122 52	1421		8A			MRS M V CUNNINGHAM
CUYAMA	2236	SNTA BARBARA	30	34 56	119 37	2240	8A	8A			JOHN S ROWELL
CUYAMACA	2239	SAN DIEGO	25	32 59	116 35	4650	8A	8A		H	A M LEWIS
CUYAMA RANCH	2248	SN LUIS OBPO	30	34 59	119 40	2170				C	CORPS OF ENGINEERS
CUYAMA RANGER STATION	2249	SNTA BARBARA	30	34 51	119 29	2749				C	U S FOREST SERVICE
DAGGETT 1 ENE	2255	SAN BERDINO	6	34 52	116 52	1975				C	COOL WATER RANCH
DAGGETT FAA AIRPORT	2257	SAN BERDINO	6	34 52	116 47	1922	MID	MID			FED AVIATION AGENCY
DANA 2 SE	2269	SHASTA	21	41 06	121 31	3320		8A			HARLEY NEUERBURG
DAVENPORT	2290	SANTA CRUZ	4	37 01	122 12	273		9A			PAC CEMENT AGGREGATE
DAVIS 1 WSW	2294	YOLO	23	38 32	121 45	51	8A	8A	8A	CG	UNIVERSITY OF CALIF
DAVIS CREEK	2296	MODOC	21	41 44	120 22	4750		8A			RICHARD F HUGHES
DAY	2306	MODOC	21	41 13	121 23	3650				C	HERMAN L LORENZEN
DEATH VALLEY	2319	INYO	6	36 28	116 52	-194	4P	4P	4P		US NAT PARK SERVICE
DEEP SPRINGS COLLEGE	2331	INYO	6	37 22	117 59	5225	5P	5P		H	DEEP SPRINGS COLLEGE
DEER CREEK POWER HOUSE	2334	NEVADA	8	39 18	120 51	3700	5P	5P			P G + E COMPANY
DELANO	2346	KERN	9	35 47	119 15	323		8A			DELANO FIRE DEPT
DEL MONTE	2362	MONTEREY	4	36 36	121 52	46				C	USN POSTGRAD SCHOOL
DEL PUERTO ROAD CAMP	2369	STANISLAUS	27	37 25	121 23	1125		6P			STANISLAUS COUNTY
DENAIR	2389	STANISLAUS	37	37 32	120 48	124	5P	5P			W F MOORE
DE SABLA	2402	BUTTE	23	39 52	121 37	2713	4P	4P		H	P G + E COMPANY
DESCANSO RANGER STATION	2406	SAN DIEGO	33	32 51	116 37	3500		8A			U S FOREST SERVICE
DIAMOND BAR HORSE CAMP	2432	LOS ANGELES	26	33 59	117 50	740				C	CORPS OF ENGINEERS
DOBBINS COLGATE FOREBAY	2458	YUBA	8	39 21	121 12	1550	4P	4P			P G + E COMPANY
DONNER MEMORIAL ST PK	2467	NEVADA	36	39 19	120 14	5937	8A	8A			CALIF DIV BEACH + PKS
DOS RIOS	2490	MENDOCINO	7	39 43	123 21	927		8A			STUART T PRICHETT
DOUBLEBUNK MEADOW	2492	TULARE	10	35 57	118 36	6200				S	CORPS OF ENGINEERS
DOWNEY FIRE DEPT FC107C	2494	LOS ANGELES	33	33 56	118 08	116		5P			DOWNEY FIRE DEPT
DOWNIEVILLE RANGER STA	2500	SIERRA	8	39 34	120 50	2895	8A	8A		C	U S FOREST SERVICE
DOYLE	2504	LASSEN	18	40 02	120 06	4240		10P			JUNIUS M DIXON
DOYLE 5 SSE	2506	LASSEN	18	39 57	120 05	4385	7A	7A		H	FRANK M ROWLAND
DRY CANYON RESERVOIR	2516	LOS ANGELES	29	34 29	118 32	1515	4P	7A			L A WTR + PWR DEPT
DUDLEYS	2539	MARIPOSA	14	37 45	120 06	3000	6P	6P			W D MC LEAN
DUNNIGAN	2568	YOLO	23	38 53	121 58	63		9A			MRS ALETHA G HUNT
DUNN SIDING	2570	SAN BERDINO	15	35 03	116 26	1610		4P			EARL K WOBSER
DUNSMUIR RANGER STATION	2572	SISKIYOU	23	41 13	122 16	2420		8A			U S FOREST SERVICE
DUTTONS LANDING	2580	NAPA	17	38 12	122 18	20	8A	8A	8A		DAN STEELE
EAGLE MOUNTAIN	2598	RIVERSIDE	6	33 48	115 27	973	7A	7A			METRO WATER DISTRICT
EAST PARK RESERVOIR	2640	COLUSA	23	39 22	122 31	1205	8A	8A			ORLAND UNIT WU ASSN
EAST VIDETTE MEADOW	2653	TULARE	11	36 44	118 23	10400				S	CORPS OF ENGINEERS
EL CAPITAN DAM	2709	SAN DIEGO	25	32 53	116 49	600	8A	8A		C	SAN DIEGO WATER DEPT
EL CENTRO 2 SSW	2713	IMPERIAL	6	32 46	115 34	-30	5P	5P		C	EL CENTRO WATER DEPT
ELECTRA POWER HOUSE	2728	AMADOR	16	38 20	120 40	715	5P	5P			P G + E COMPANY
ELIZABETH LAKE CANYON FC 128 B	2735	LOS ANGELES	29	34 36	118 34	2075		5P			E E STUDLEY
ELK VALLEY	2749	DEL NORTE	17	42 00	123 43	1711	5P	5P			ROBERT E BOTTEL
ELLERY LAKE	2756	MONO	38	37 56	119 14	9600		MID			CALIF ELEC POWER CO
ELLIOTT	2760	SAN JOAQUIN	16	38 14	121 11	90		7A			C NORMAN ADAMS
EL MODENA	2775	ORANGE	28	33 48	117 47	464				C	HOMER F WANNAMAKER
ELSINORE	2805	RIVERSIDE	28	33 40	117 20	1285	5P	5P			STATE DIV OF FSTRY
ELSINORE 4 SSE	2812	RIVERSIDE	28	33 37	117 19	1305				C	JOHN L EWING
ESCONDIDO	2862	SAN DIEGO	33	33 07	117 05	660	6P	6P			DARWIN M TING
ESCONDIDO PARK HILL	2869	SAN DIEGO	33	33 07	117 04	850				C	CITY OF ESCONDIDO
ETIWANDA	2895	SAN BERDINO	28	34 08	117 31	1390				C	CORPS OF ENGINEERS
ETNA	2899	SISKIYOU	12	41 28	122 54	2912				C	LAWRENCE E BUCHNER
#EUREKA WB CITY	2910	HUMBOLDT	17	40 48	124 10	43	MID	MID		C J	U S WEATHER BUREAU
EXCHEQUER RESERVOIR	2920	MARIPOSA	14	37 35	120 16	484		5P			MERCED IRRIG DIST
EXETER FAUVER RANCH	2922	TULARE	9	36 21	119 04	439				C	CHARLES O COULTER
FAIRFIELD	2933	SOLANO	23	38 15	122 03	15				C	SOLANO CO SURVEYOR
FAIRFIELD POLICE STA	2934	SOLANO	23	38 15	122 03	19	4P	4P			POLICE DEPARTMENT
FAIRMONT	2941	LOS ANGELES	15	34 42	118 26	3060	6A	6A			L A WTR + PWR DEPT
FALLBROOK	2958	SAN DIEGO	33	33 21	117 15	542				C	US SOIL CON SERVICE
FEATHER FALLS	2994	BUTTE	8	39 36	121 15	2965				C	JOE WHEELER JR
FERGUSON RANCH	3020	TEHAMA	23	40 21	122 27	800		7A			MRS LISA FERGUSON
FERNDALE 8 SSW	3025	HUMBOLDT	17	40 30	124 20	1445		8A			MRS H S HIERONYMUS
FIDDLETOWN LYNCH RANCH	3038	AMADOR	16	38 31	120 42	2100		8A		C	WENTWORTH-LYNCH
FIGUEROA MOUNTAIN	3048	SNTA BARBARA	32	34 44	120 00	3150				C	U S FOREST SERVICE
FILLMORE 1 WNW	3050	VENTURA	29	34 24	118 56	435		8A			VENTURA CO FIRE DEPT
FINLEY 1 NNE	3055	LAKE	23	39 01	122 52	1340				C	JAMES T MELVIN
FINLEY 1 SSE	3056	LAKE	23	38 58	122 52	1377		8A			ALBERT E MOORHEAD
FINLEY 5 SW	3057	LAKE	23	38 58	122 57	1750		8P		C	MRS HILDA K GRAHAM
FIVE POINTS 5 SSW	3083	FRESNO	11	36 21	120 09	285	6P	6P			RAYMOND THOMAS RANCH
FLEMING FISH + GAME	3087	LASSEN	18	40 22	120 19	4000	5P	5P	5P		CAL DEPT FISH + GAME
FLORENCE LAKE	3093	FRESNO	27	37 16	118 58	7344				C	SO CALIF EDISON CO
FOLSOM DAM	3113	SACRAMENTO	1	38 42	121 09	350	8A	8A	8A		U S BUR RECLAMATION
FONTANA 5 N	3118	SAN BERDINO	28	34 11	117 27	1972		6P			ROLAND W GETCHELL
FONTANA KAISER	3120	SAN BERDINO	28	34 05	117 30	1090	4P	4P			KAISER STEEL CORP
FOREST GLEN	3130	TRINITY	35	40 23	123 20	2340	8A	8A		H	MRS B E ESLICK

STATION	INDEX NO.	COUNTY	DRAINAGE †	LATITUDE	LONGITUDE	ELEVATION	OBSERVATION TIME AND TABLES TEMP.	PRECIP.	EVAP.	SPECIAL (SEE NOTES)	OBSERVER
FORESTHILL RANGER STA	3134	PLACER	1	39 01	120 50	3200		8A			U S FOREST SERVICE
FORKS OF SALMON	3151	SISKIYOU	12	41 15	123 19	1270		9A			MRS MARJORIE MC BROOM
FORT BIDWELL	3157	MODOC	18	41 51	120 08	4498	5P	5P		H	L J FEE
FORT BRAGG	3161	MENDOCINO	17	39 27	123 48	80	8A	8A		C	CALIF + WESTERN R R
FORT BRAGG AVIATION	3164	MENDOCINO	17	39 24	123 49	61	11P	11P			U S WB OBSERVER
FORT DICK 1 NNE	3173	DEL NORTE	17	41 52	124 09	46		8A			WILLIAM R PATON
FORT JONES 6 ESE	3176	SISKIYOU	12	41 35	122 43	3324				C	CARL C CRAMER
FORT JONES RANGER STA	3182	SISKIYOU	12	41 36	122 51	2720	4P	4P			U S FOREST SERVICE
FORT ROSS	3191	SONOMA	17	38 31	123 15	116	6P	6P			C A CALL
FREEDOM 8 NNW	3232	SANTA CRUZ	20	37 03	121 49	1495				C	WESTMINSTER PROJ INC
FRENCH GULCH	3242	SHASTA	23	40 42	122 38	1100		8A			MRS CLARA JONES
FRESNO WB AIRPORT	3257	FRESNO	27	36 46	119 43	326	MID	MID		C J	U S WEATHER BUREAU
FRIANT GOVERNMENT CAMP	3261	FRESNO	27	36 59	119 43	410	8A	8A	8A		U S BUR RECLAMATION
FULLERTON ARROUES RANCH	3279	ORANGE	26	33 54	117 55	315		8A			MISS M ARROUES
FULLERTON DAM	3285	ORANGE	26	33 54	117 53	340				C	CORPS OF ENGINEERS
FULLERTON HILLCREST RES	3288	ORANGE	26	33 53	117 55	330		5P			FULLERTON MUN W DEPT
GARBERVILLE	3320	HUMBOLDT	7	40 06	123 48	340		7A			MRS N E PANCOAST
GARDEN VALLEY 2 S	3338	EL DORADO	1	38 50	120 51	1940		7A			R C KYLE
GASQUET RANGER STATION	3357	DEL NORTE	17	41 52	123 58	384		8A			U S FOREST SERVICE
GEM LAKE	3369	MONO	38	37 45	119 08	8970		MID			CALIF ELEC POWER CO
GEORGETOWN	3381	EL DORADO	1	38 54	120 51	2701		8A		C	WILLIAM BREEDLOVE
GEORGETOWN RANGER STA	3384	EL DORADO	1	38 55	120 48	3001		8A			U S FOREST SERVICE
GERBER RANCH	3387	SANTA CLARA	4	37 22	121 29	2140		8A			MRS HILDA DRAGHI
GERLE CREEK CAMP	3388	EL DORADO	1	38 59	120 23	5500				S	U S WEATHER BUREAU
GIANT FOREST	3397	TULARE	9	36 34	118 46	6412	8A	8A		C	US NAT PARK SERVICE
GIBRALTAR DAM NO 2	3402	SNTA BARBARA	32	34 31	119 41	1550		6P			SANTA BARBARA WTR DEP
GILLESPIE FIELD	3410	SAN DIEGO	33	32 49	116 58	367	5P	5P			SAN DIEGO COUNTY
GILROY	3417	SANTA CLARA	20	37 00	121 34	194	9A	9A			GILROY FIRE DISTRICT
GILROY 8 NE	3419	SANTA CLARA	20	37 02	121 26	1050				C	WILLIAM J KICKHAM
GILROY 14 ENE	3422	SANTA CLARA	20	37 06	121 20	1350		8A			SETH E AUSER
GLENDALE STAPEN FC 295G	3450	LOS ANGELES	13	34 09	118 16	530		5P			RALPH STAPENHORST
GLENDORA WEST FC 185	3452	LOS ANGELES	26	34 08	117 52	822		5P			MRS L M WEST
GLENNVILLE	3463	KERN	10	35 43	118 42	3140	5P	8A		H	KERN CO FSTRY + F D
GLENNVILLE FULTON RS	3465	KERN	10	35 44	118 40	3500				C	U S FOREST SERVICE
GOLD RUN	3491	PLACER	8	39 10	120 52	3240		4P			JOHN F WALL
GONZALES 9 ENE	3502	SAN BENITO	24	36 33	121 18	2350				C	MRS ALTA M BOGUE
GOOSE LAKE WEST	3510	MODOC	21	41 52	120 30	4886		7P			I C EVERLY
GRACE MEADOW	3529	TUOLUMNE	37	38 09	119 36	8900				S	HETCH HETCHY WTR SUP
GRANITE BASIN	3548	FRESNO	11	36 52	118 36	10000				S	CORPS OF ENGINEERS
GRANT GROVE	3551	TULARE	11	36 44	118 58	6580	8A	8A		C H	US NAT PARK SERVICE
GRASS LAKE HWY MNTC STA	3564	SISKIYOU	12	41 38	122 12	5075		6P			MRS ALBERTA GOODE
GRASS VALLEY	3571	NEVADA	8	39 12	121 02	2693	8A	8A			CARL E BEYER
GRASS VALLEY NID	3574	NEVADA	8	39 13	121 04	2422				C	NEVADA IRRIG DIST
GRATON 1 W	3578	SONOMA	22	38 26	122 53	210	6P	6P			HOMER L PARNELL
GREENVIEW	3614	SISKIYOU	12	41 33	122 54	2818		12M			MRS EMMA R PEREIRA
GREENVILLE RANGER STA	3621	PLUMAS	8	40 08	120 56	3560		8A			U S FOREST SERVICE
GRIZZLY FLATS	3649	EL DORADO	16	38 38	120 32	3930				C	MRS LAURA B CEDERLOF
GROVELAND 2	3669	TUOLUMNE	37	37 50	120 14	2825				C	DUANE J COX
GROVELAND RANGER STA	3672	TUOLUMNE	37	37 49	120 06	3135		8A			U S FOREST SERVICE
GUERNEVILLE	3683	SONOMA	22	38 30	123 00	115		7A			JOSEPH E BUTTNER
HAINES CANYON LOWER FC 364	3703	LOS ANGELES	13	34 16	118 16	2450		5P			JAMES P KINDRED
HAINES CANYON UPPER FC 367	3704	LOS ANGELES	13	34 16	118 15	3440		5P			JAMES P KINDRED
HAIWEE	3710	INYO	19	36 08	117 57	3810	7A	7A		H	L A WTR + PWR DEPT
HALF MOON BAY 2 NNW	3714	SAN MATEO	4	37 29	122 27	60	7A	7A			SAN MATEO DEPT AGR
HAMILTON BRANCH PH	3725	PLUMAS	8	40 16	121 05	4560				C	ALBION A SARGENT
HAMILTON AIR FORCE BASE	3734	MARIN	17	38 04	122 31	-2	MID	MID			U S AIR FORCE
HANFORD	3747	KINGS	11	36 20	119 40	242	5P	5P			STATE DIV OF FSTRY
HANSEN DAM	3751	LOS ANGELES	13	34 16	118 25	1110				C	CORPS OF ENGINEERS
HAPPY CAMP RANGER STA	3761	SISKIYOU	12	41 48	123 23	1090	8A	8A		C H	U S FOREST SERVICE
HARRIS GAGING STATION	3787	SNTA BARBARA	33	34 46	120 25	320		6P			OLIN LEWIS
HARRISON GULCH RS	3791	SHASTA	23	40 22	122 58	2710		8A		C	U S FOREST SERVICE
HARRY L ENGLEBRIGHT DAM	3800	NEVADA	8	39 14	121 16	580		8A			CORPS OF ENGINEERS
HAT CREEK RS	3821	SHASTA	21	40 48	121 30	3348				C	U S FOREST SERVICE
HAT CREEK PH NO 1	3824	SHASTA	21	40 56	121 33	3015	8A	8A			P G + E COMPANY
HAYFIELD PUMPING PLANT	3855	RIVERSIDE	6	33 42	115 38	1370	8A	8A		C	METRO WATER DISTRICT
HAYFORK RANGER STATION	3859	TRINITY	35	40 33	123 10	2340		8A			U S FOREST SERVICE
HAYWARD 6 ESE	3863	ALAMEDA	4	37 39	121 58	935				C	MRS MARY JO DRENNAN
HEALDSBURG	3875	SONOMA	22	38 37	122 52	102	6P	6P			HEALDSBURG FIRE DEPT
HEALDSBURG 2 E	3878	SONOMA	22	38 37	122 52	102		8A			WALDO F IVERSON
HEMET	3896	RIVERSIDE	33	33 45	116 57	1630		8A			LAKE HEMET MUN WATER
HENSHAW DAM	3914	SAN DIEGO	33	33 14	116 46	2700	8A	8A		C	VISTA IRRIG DIST
HERNANDEZ 2 NW	3925	SAN BENITO	20	36 25	120 55	2160		4P			MAX D LEY
HERNANDEZ 7 SE	3928	SAN BENITO	20	36 18	120 42	2765				C	MRS CLORENE AKERS
HESPERIA	3935	SAN BERDINO	15	34 25	117 18	3195		5S			ROY E WALTERS
HETCH HETCHY	3939	TUOLUMNE	37	37 57	119 47	3870	8A	8A	8A	C H	HETCH HETCHY WTR SUP
HIDDEN VALLEY RANCH	3946	NEVADA	8	39 02	121 06	1480		8A			CLARENCE E GASSOWAY
HILTS	3987	SISKIYOU	12	42 00	122 38	2900	8A	8A			FRUIT GROWERS SUP CO
HOBERGS	4010	LAKE	23	38 51	122 43	2960		8A			GEORGE G HOBERG
HOCKETT MEADOWS	4012	TULARE	9	36 22	118 39	8500				S	CORPS OF ENGINEERS
HODGES DAM	4014	SAN DIEGO	33	33 03	117 08	390		PUBLICATION			DISCONTINUED 6/1/62
HOEGEES FC 60 A	4017	LOS ANGELES	13	34 13	118 02	2650		5P			LOUIS LUEBKERT
HOLLISTER	4022	SAN BENITO	20	36 51	121 24	285	5P	5P			CITY OF HOLLISTER
HOLLISTER 2	4025	SAN BENITO	20	36 51	121 24	284				C	CITY OF HOLLISTER
HONEYDEW 2 WSW	4074	HUMBOLDT	17	40 14	124 09	375		8A			MRS ANNE M ADAMS
HOOPA	4082	HUMBOLDT	35	41 03	123 40	345	8A	8A		C	BUR INDIAN AFFAIRS
HOOPA 2 SE	4084	HUMBOLDT	35	41 02	123 39	315		8A			MRS DOROTHY MC COLLUM
HOPLAND 8 NE	4097	LAKE	23	39 01	123 00	2510				C	MRS CHRISTINE M HUFF
HOPLAND LARGO STATION	4100	MENDOCINO	22	39 01	123 07	550		8A			CLIFFORD W CRAWFORD
HOSSACK	4120	TULARE	37	36 11	118 37	7100				S	CORPS OF ENGINEERS
HUASNA	4144	SN LUIS OBPO	30	35 07	120 24	780				C	KENNETH RODRIGUES
HUCKLEBERRY LAKE	4148	TUOLUMNE	37	38 06	119 45	7800				S	HETCH HETCHY WTR SUP
HUNTER DIST GRAVES RCH	4166	TEHAMA	23	40 11	122 33	770		5P			MRS IRENE GRAVES
HUNTERS DAM	4170	CALAVERAS	34	38 12	120 22	3220		4P			P G + E COMPANY
HUNTINGTON LAKE	4176	FRESNO	27	37 14	119 13	7020	5P			C H	SO CALIF EDISON CO
HURKEY CREEK PARK	4181	RIVERSIDE	33	33 41	116 41	4390				C	RIVERSIDE CO PK DEPT
HYAMPOM	4191	TRINITY	35	40 37	123 27	1260				C	MRS FRANCES V MOSS
IDLEWILD HWY MNTNC STA	4202	DEL NORTE	17	41 54	123 46	1250		5P			STATE DIV OF HWYS
IDRIA	4204	SAN BENITO	27	36 25	120 40	2650	4P	4P			NEW IDRIA MINE + CHEM
IDYLLWILD RANGER STA	4211	RIVERSIDE	33	33 45	116 43	5397	5P	5P		C H	U S FOREST SERVICE
IMPERIAL	4223	IMPERIAL	6	32 51	115 34	-64	6P	6P			IMPERIAL IRRIG DIST
INDEPENDENCE	4232	INYO	19	36 48	118 12	3950	7A	7A		C H	L A WTR + PWR DEPT
INDEPENDENCE ONION VLY	4235	INYO	19	36 46	118 20	9175				C	L A WTR + PWR DEPT
INDIO U S DATE GARDEN	4259	RIVERSIDE	6	33 44	116 15	11	8A	8A	8A		AGR RESEARCH SERVICE
INYOKERN	4278	KERN	6	35 39	117 49	2440	5P	5P			KERN CO FIRE DEPT
INYOKERN ARMITAGE	4280	KERN	6	35 41	117 41	2220		MID			U S N O T S
IONE	4283	AMADOR	16	38 20	120 56	280		8A			STATE DIV OF HWYS
IOWA HILL	4288	PLACER	1	39 05	120 51	2970		8A			CLOSED 6/1/61
IRON MOUNTAIN	4297	SAN BERDINO	6	34 08	115 08	922	7A	7A		C	METRO WATER DIST
JESS VALLEY	4374	MODOC	21	41 16	120 18	5300	5P	5P		H	WALTER CANTRALL
JOHNSONDALE	4389	TULARE	10	35 58	118 32	4680		8A			U S FOREST SERVICE
JOSHUA TREE	4405	SAN BERDINO	6	34 09	116 19	2755		5P			GEORGE W MULL
JULIAN	4412	SAN DIEGO	33	33 05	116 36	4215				C	ZENOS Y COLEMAN
JULIAN WYNOLA	4418	SAN DIEGO	33	33 06	116 39	3650	7P	7P			CHARLES VILINEK
JUNCAL DAM	4422	SNTA BARBARA	32	34 29	119 31	2060		6P			JOHN K CHASE
KAISER MEADOWS	4442	FRESNO	27	37 18	119 06	9110				S	SO CALIF EDISON CO
KEE RANCH	4467	SAN BERDINO	6	34 10	116 32	4325		8A			KEE RANCH
KELLOGG	4480	SONOMA	22	38 40	122 40	1800		8A			MRS RUTH F RUBINOW
KELSEYVILLE	4488	LAKE	23	38 59	122 50	1385		9A			CO FARM + HOME ADV
KELSEYVILLE 4 SW	4493	LAKE	23	38 56	122 53	1480				C	MRS KAREN V BACCI
KENTFIELD	4500	MARIN	17	37 57	122 33	90	9A	9A			HENRY H MULLER
KERLINGER	4508	SAN JOAQUIN	27	37 41	121 26	172		8A			PAC COAST AGGREGATES
KERN RIVER INTAKE NO 3	4518	TULARE	10	35 57	118 29	3650		7A			MRS LILA LOFBERG
#KERN RIVER PH NO 1	4520	KERN	10	35 28	118 47	970	5P	5P			SO CALIF EDISON CO
KERN RIVER PH NO 3	4523	KERN	10	35 47	118 26	2703	5P	5P		H	SO CALIF EDISON CO
KETTLEMAN CITY 1 SSW	4534	KINGS	11	36 00	119 58	310	8A	8A	8A		STANDARD OIL CO CAL
KETTLEMAN STATION	4536	KINGS	11	36 04	120 05	508	6P	6P			P G + E COMPANY
KILARC POWER HOUSE	4544	SHASTA	23	40 41	121 52	2648		11A			P G + E COMPANY
KING CITY	4555	MONTEREY	24	36 12	121 08	320	5P	5P		C	STATE DIV OF FSTRY
KLAMATH	4577	DEL NORTE	12	41 31	124 02	25	5P	MID		C	HAROLD DEL PONTE
KNEELAND 10 SSE	4587	HUMBOLDT	7	40 38	123 54	2356				C	D LEE EMERSON
KNIGHTS FERRY 2 SE	4590	STANISLAUS	34	37 48	120 39	315	8A	8A	8A		RAYMOND WILLMS
KORBEL	4602	HUMBOLDT	17	40 52	123 57	145		6P			DENNIS L EMMONS
KYBURZ STRAWBERRY	4616	EL DORADO	1	38 48	120 09	5750				C	HARRY STEVENSON
LA CRESCENTA FC 251	4628	LOS ANGELES	13	34 14	118 15	1565		5P			CRESCENTA VLY CO W D
LAFAYETTE 2 NNE	4633	CONTRA COSTA	4	37 55	122 06	535		8A			ROSS R SANBORN
#LAGUNA BEACH	4647	ORANGE	33	33 33	117 47	35	4P	4P			SEWAGE DISPOSAL PLANT
LAGUNA BEACH 2	4650	ORANGE	33	33 33	117 48	210				C	L B WATER DISTRICT
LA HONDA	4660	SAN MATEO	4	37 19	122 16	670		6P			JAMES C ALLEN

STATION	INDEX NO.	COUNTY	DRAINAGE †	LATITUDE	LONGITUDE	ELEVATION	OBSERVATION TIME AND TABLES TEMP.	PRECIP.	EVAP.	SPECIAL (SEE NOTES)	OBSERVER
LAKE ALPINE	4664	ALPINE	34	38 28	120 01	7500				S	DEPT WATER RESOURCES
LAKE ARROWHEAD	4671	SAN BERDINO	15	34 15	117 11	5205	5P	5P			LAKE ARROWHEAD F D
LAKE ELEANOR	4679	TUOLUMNE	37	37 58	119 53	4662				S	HETCH HETCHY WTR SUP
LAKE MOUNTAIN	4690	TRINITY	7	40 01	123 24	3164				C	LEONARD M MILLER
LAKEPORT	4701	LAKE	23	39 02	122 55	1342	5P	5P			JOSEPH C HARRIS
LAKEPORT SCS	4703	LAKE	23	39 02	122 55	1356				C	U S SOIL CON SERVICE
LAKE SABRINA	4705	INYO	19	37 13	118 37	9065				S	CALIF ELEC POWER CO
LAKESHORE	4709	SHASTA	23	40 53	122 23	1075	8P	8P	8P		U S BUR RECLAMATION
LAKESIDE 2 ENE	4711	SAN DIEGO	25	32 52	116 54	445		9A			HELIX IRRIG DIST
LAKE SPAULDING	4713	NEVADA	8	39 19	120 38	5156	5P	5P			P G + E COMPANY
LAKE SPAULDING DAM	4714	NEVADA	8	39 20	120 38	4960	4P	4P	4P		P G + E COMPANY
LAKE WOHLFORD	4726	SAN DIEGO	33	33 10	117 00	1500				C	ESCONDIDO MTL WTR CO
LA MESA	4735	SAN DIEGO	33	32 46	117 01	530	5P	5P			LA MESA FIRE DEPT
LANCASTER	4747	LOS ANGELES	15	34 42	118 09	2350	MID	5P			SO CALIF EDISON CO
LA PANZA RANCH	4767	SN LUIS OBPO	24	35 23	120 10	1550				C	ABE E ZIMMERMAN
LA PORTE	4773	PLUMAS	8	39 41	120 58	4975				C	MICHAEL C LIBBEY
LAS PLUMAS	4812	BUTTE	8	39 41	121 29	506	5P	5P			P G + E COMPANY
LAVA BEDS NAT MONUMENT	4838	SISKIYOU	12	41 44	121 31	4770	8A	8A			US NAT PARK SERVICE
LAYTONVILLE	4851	MENDOCINO	7	39 42	123 29	1640				C	EDWARD E DOWNING
LEBEC	4863	KERN	10	34 50	118 52	3585		8A			KERN CO FIRE DEPT
LECHUZA PATROL STATION FC 352 B	4867	LOS ANGELES	33	34 05	118 53	1600		4P		C	L A CO FIRE DEPT
LEESVILLE KEEGAN RANCH	4880	COLUSA	23	39 09	122 26	1330		7A			MATTHEW J KEEGAN
LE GRAND	4884	MERCED	27	37 14	120 15	255	5P	5P			MERCED CO FIRE DEPT
LEHMAN RANCH	4886	EL DORADO	6	38 35	121 01	540		7A			IVAN R LEHMAN
LEMON COVE	4890	TULARE	9	36 23	119 02	513	5P	5P			KAWEAH LEMON CO
LINDSAY	4957	TULARE	9	36 11	119 04	395	7P	7P			FRANK DE CHAINE
LITTLE TUJUNGA GOLD CR	4986	LOS ANGELES	13	34 19	118 18	2750				C	CORPS OF ENGINEERS
LITTLE VALLEY	4988	LASSEN	21	40 54	121 11	4180		8A			MRS KATHERINE E HINDS
LIVERMORE 2 SSW	4997	ALAMEDA	4	37 39	121 47	545	7A	7A			MRS M I QUARTERMAN
LLANO SHAWNEE HILLS RCH	5002	LOS ANGELES	15	34 28	117 45	3820	6P	6P		H	MRS E A EBERLE
LOCKWOOD 2 N	5017	MONTEREY	24	35 58	121 05	1104		8A		C	ARCHIE M WEFERLING
LOCKWOOD MESA	5023	SAN DIEGO	33	32 59	117 15	205		7A			SAN DIEGO WATER CO
LODI	5032	SAN JOAQUIN	16	38 07	121 17	40	5P	5P	5P		LODI SEWAGE TREAT PL
LOGAN MEADOW	5040	MADERA	27	37 20	119 19	3400				S	SO CALIF EDISON CO
LOMPOC SEWAGE PLANT	5064	SNTA BARBARA	32	34 40	120 29	68	4P	4P			LOMPOC SEW TREAT PL
LONE PINE COTTONWOOD PH	5067	INYO	19	36 27	118 03	3790				C	L A WTR + PWR DEPT
LONE TREE CANYON	5074	SAN JOAQUIN	27	37 37	121 23	420		8A			EDWARD C GERLACH
LONG BARN EXP STATION	5078	TUOLUMNE	37	38 11	120 01	5200				C	U S FOREST SERVICE
#LONG BEACH	5082	LOS ANGELES	13	33 46	118 12	34	3P	10P			JOHN W TEED
LONG BEACH WB AP	5085	LOS ANGELES	13	33 49	118 09	34	MID	MID		J	U S WEATHER BUREAU
LONG VALLEY INSP STA	5088	SIERRA	18	39 41	120 01	5060		10P			CHARLES H GRAY
LORAINE	5098	KERN	10	35 18	118 26	2720				C	CHARLES W POOLE
LOS ALAMOS	5107	SNTA BARBARA	33	34 45	120 17	565		8A			HENRY R GEWE
LOS ANGELES WB AIRPORT	5114	LOS ANGELES	13	33 56	118 23	99	MID	MID		C J	U S WEATHER BUREAU
LOS ANGELES WB CITY	5115	LOS ANGELES	13	34 03	118 14	312	MID	MID		C J	U S WEATHER BUREAU
LOS BANOS	5118	MERCED	27	37 03	120 51	125	MID	7A			ROGER C RICE
LOS BANOS ARBURUA RANCH	5119	MERCED	27	36 53	120 56	860		SS			ARBURUA RANCH
LOS GATOS	5123	SANTA CLARA	4	37 13	121 59	398	5P	5P			CITY OF LOS GATOS
LOS GATOS 4 SW	5125	SANTA CLARA	4	37 11	122 02	2215		9A			ISADOR MILLER
LOS PRIETOS RANGER STA	5147	SNTA BARBARA	32	34 33	119 47	1029		5P			U S FOREST SERVICE
LOST HILLS	5151	KERN	10	35 37	119 41	285				C	KERN CO FSTRY + F D
LOWER KIBBEY RIDGE	5160	TUOLUMNE	37	38 01	119 53	6500				S	HETCH HETCHY WTR SUP
LOWER OTAY RESERVOIR	5162	SAN DIEGO	33	32 37	116 56	500				C	SAN DIEGO WTR DEPT
LOYALTON	5171	SIERRA	8	39 41	120 15	4936		8A			ROLLO LARSEN
LUCERNE VALLEY 1 SSW	5182	SAN BERDINO	6	34 26	116 57	3040	SS	SS			MRS FRANCE PRITCHARD
LUCIA WILLOW SPRINGS	5184	MONTEREY	4	35 53	121 27	355				C	STATE DIV OF HWYS
LYTLE CR FOOTHILL BLVD	5212	SAN BERDINO	28	34 06	117 20	1160				C	SAN BERNARDINO FCD
LYTLE CREEK POWER HOUSE	5215	SAN BERDINO	28	34 12	117 27	2250		2P			SO CALIF EDISON CO
LYTLE CREEK RANGER STA	5218	SAN BERDINO	28	34 14	117 29	2760		8A		C	U S FOREST SERVICE
MADELINE MNTNC STA	5231	LASSEN	21	41 04	120 28	5300		8A			STATE DIV OF HWYS
MADERA	5233	MADERA	27	36 58	120 04	268	8A	8A			STATE DIV OF FSTRY
MAD RIVER RANGER STA	5244	TRINITY	17	40 27	123 32	2775		8A			U S FOREST SERVICE
MAGIC MOUNTAIN	5256	LOS ANGELES	29	34 24	118 17	4450		PUBLICATION			DISCONTINUED 6/1/62
MAHNKE	5258	LAKE	23	38 51	122 47	2380				C	MRS M E MAHNKE
MAMMOTH PASS	5284	MONO	19	37 37	119 02	9500				S	DEPT WATER RESOURCES
MANDEVILLE ISLAND	5296	SAN JOAQUIN	27	38 02	121 34	10	VAR	VAR	VAR		JESSE FIERRO
MANZANITA LAKE	5311	SHASTA	23	40 32	121 34	5850	8A	8A		H	US NAT PARK SERVICE
MARCH FIELD	5326	RIVERSIDE	28	33 52	117 15	1485		MID			U S AIR FORCE
MARE ISLAND	5333	SALANO	17	38 06	122 16	52		MID			U S NAVAL SHIPYARD
MARICOPA	5338	KERN	10	35 05	119 23	685	8P	8P			SIGNAL OIL AND GAS CO
MARIPOSA	5346	MARIPOSA	27	37 29	119 58	2011		9A			MRS GABRIELLE WILSON
MARKLEEVILLE	5356	ALPINE	3	38 42	119 47	5546				C	ELOISE B FAIRBANKS
MARTINEZ 3 S	5371	CONTRA COSTA	4	37 58	122 08	225				C	MARGARET S PLUMMER
MARTINEZ 3 SSE	5372	CONTRA COSTA	4	37 58	122 06	278		8A			CHARLES P WEAVER
MARTINEZ FIRE STATION	5377	CONTRA COSTA	4	38 01	122 08	26	9A	9A			CITY FIRE DEPARTMENT
MARYSVILLE	5385	YUBA	8	39 09	121 36	64	9A	9A			MARYSVILLE FIRE DEPT
MATHER	5400	TUOLUMNE	37	37 53	119 51	4515		5P			CITY SAN FRANCISCO
MC CARTHY POINT RS	5444	TEHAMA	23	40 11	121 41	3800				S	U S WEATHER BUREAU
MC CLOUD	5449	SISKIYOU	21	41 16	122 08	3300	8A	8A		C H	ROYCE C WHEELER
MEADOW LAKE	5496	FRESNO	27	37 05	119 26	4480		7A			RADIO STATION KRFM
MECCA 3 SE	5502	RIVERSIDE	6	33 33	116 02	-175	8A	8A			D B W ALEXANDER
MEDICINE LAKE	5505	SISKIYOU	12	41 35	121 37	6726				S	DEPT WATER RESOURCES
MENDOTA DAM	5528	FRESNO	27	36 47	120 22	166		7A			FRANK F MOITOZA
MERCED FIRE STATION 2	5532	MERCED	14	37 18	120 29	169	4P	4P			CITY OF MERCED
MERCED 2	5535	MERCED	14	37 19	120 29	168				C	MERCED IRRIG DIST
MERCEY HOT SPRINGS	5550	FRESNO	27	36 42	120 52	1165		5P			HORACE C SWATZEL
MEYERS 4 SW	5571	EL DORADO	36	38 49	120 01	6470	7P	7P		H	N E BENSON
MEYERS INSPECTION STA	5572	EL DORADO	36	38 51	120 01	6342		2P			STATE OF CALIFORNIA
MICHIGAN BLUFF	5586	PLACER	1	39 03	120 44	3500				C	R M POWELL
MIDDLETOWN	5598	LAKE	23	38 45	122 37	1122		8A			STATE DIV OF FSTRY
MIDDLEWATER	5602	KERN	10	35 30	119 49	803	5P	5A			CLOSED 4/1/62
MILFORD LAUFMAN RS	5623	LASSEN	18	40 08	120 21	4860				C	U S FOREST SERVICE
MILL CREEK NO 2	5629	SAN BERDINO	28	34 05	117 02	2940	3P	3P			SO CALIF EDISON CO
MILL CREEK INTAKE	5632	SAN BERDINO	28	34 05	116 56	4945				C	SO CALIF EDISON CO
MILO 5 NE	5669	TULARE	9	36 17	118 46	3400				C	MRS ETHEL WALKER
MINERAL	5679	TEHAMA	23	40 21	121 36	4911	8A	8A		C H	US NAT PARK SERVICE
MINERAL KING	5680	TULARE	9	36 26	118 35	7975				S	CORPS OF ENGINEERS
MIRANDA SPENGLER RANCH	5713	HUMBOLDT	7	40 12	123 46	400		5P		C	HAROLD R CHACE
MITCHELL CAVERNS	5721	SAN BERDINO	6	34 56	115 32	4310	5P	5P		H	CAL DIV BEACH + PKS
MITCHELL MEADOW	5723	FRESNO	11	36 45	118 43	9700				S	CORPS OF ENGINEERS
MODESTO	5738	STANISLAUS	37	37 39	121 00	91	MID	MID			MODESTO IRRIG DIST
MODESTO 2	5741	STANISLAUS	37	37 38	121 00	92				C	CITY OF MODESTO
MOJAVE	5756	KERN	6	35 03	118 10	2735		8A		C	KERN CO FIRE DEPT
MONACHE MEADOWS	5777	TULARE	10	36 13	118 10	8000				S	CORPS OF ENGINEERS
MONO LAKE	5779	MONO	38	38 01	119 09	6520	5P	5P		H	MONO INN
MONTAGUE 3 NE	5785	SISKIYOU	12	41 45	122 28	2640				C	TOM W WILLIAMS
MONTEREY	5795	MONTEREY	4	36 36	121 54	335	SS	SS			ROBERT W JOHNSON
MONTICELLO DAM	5818	NAPA	23	38 30	122 07	505	9A	9A	9A		US BUR RECLAMATION
MOORPARK 1 SSE	5823	VENTURA	33	34 17	118 53	520		8A			US SOIL CON SERVICE
MORENA DAM	5840	SAN DIEGO	33	32 41	116 31	3075				C	SAN DIEGO WATER CO
MORGAN HILL 2 E	5844	SANTA CLARA	4	37 08	121 37	225		8A			MRS THELMA F DOWNER
MORGAN HILL 6 WNW	5846	SANTA CLARA	20	37 09	121 46	660				C	MANUEL V ROSE
MORGAN HILL SCS	5853	SANTA CLARA	20	37 08	121 39	350				C	US SOIL CON SERVICE
MORONGO VALLEY	5863	SAN BERDINO	6	34 03	116 34	2580		7A			JAMES A FREEMAN
MORRO BAY FIRE DEPT	5866	SN LUIS OBPO	4	35 22	120 51	115	5P	5P			MORRO BAY F P DIST
MORRO BAY 3 N	5869	SN LUIS OBPO	4	35 25	120 51	670		MID			STANDARD OIL OF CALIF
MOUNTAIN PASS	5890	SAN BERDINO	6	35 28	115 32	4739	5P	5P			STATE DIV OF HWYS
MT BALDY FC 85G	5900	SAN BERDINO	28	34 14	117 39	4275		8A		C	U S FOREST SERVICE
MT BALDY NOTCH	5901	SAN BERDINO	28	34 17	117 37	7735	4P	4P		H	MT BALDY SKI LIFT INC
MOUNT DANAHER	5909	EL DORADO	1	38 45	120 40	3408		8A		C	STATE DIV OF FSTRY
MOUNT DIABLO NORTH GATE	5915	CONTRA COSTA	4	37 52	121 56	2100	7A	7A			CAL DIV BEACH + PARK
MOUNT HAMILTON	5933	SANTA CLARA	4	37 20	121 39	4206	11P	11P		H	U S WB OBSERVER
MOUNT HEBRON RANGER STA	5941	SISKIYOU	12	41 47	122 00	4250	8A	8A			U S FOREST SERVICE
MOUNT MADONNA	5973	SANTA CRUZ	20	37 01	121 43	1800				C	JACK I SCHELL
MOUNT SHASTA SKI BOWL	5980	SISKIYOU	23	41 22	122 12	7841		9A		H	MOUNT SHASTA SKI BOWL
MOUNT SHASTA SLOPE	5982	SISKIYOU	23	41 22	122 14	7500				S	DEPT WATER RESOURCES
MOUNT SHASTA WB CITY	5983	SISKIYOU	23	41 19	122 19	3544	MID	MID		C HJ	U S WEATHER BUREAU
MOUNT TAMALPAIS 2 SW	5996	MARIN	17	37 54	122 36	1475				C	CALIF DIV BEACH + PKS
MOUNT WILSON FC 338 B	6006	LOS ANGELES	13	34 14	118 04	5709	4P	4P		C H	U S WB OBSERVER
MUIR WOODS	6027	MARIN	17	37 54	122 34	171		9A			US NAT PARK SERVICE
MUMBO BASIN	6032	TRINITY	35	41 12	122 32	5700				S	DEPT WATER RESOURCES
NACIMIENTO DAM	6056	SAN LUIS OBPO	24	35 46	120 53	770	8A	8A	8A		MONTEREY CO FCWCD
NAPA	6065	NAPA	17	38 18	122 17	16		7A			EARL S GIPSON
#NAPA STATE HOSPITAL	6074	NAPA	17	38 17	122 16	60	5P	5P			JOHN F ALLEMANT
NAVARRO 1 NW	6105	MENDOCINO	17	39 10	123 34	220				C	MASONITE CORPORATION
NEEDLES	6115	SAN BERDINO	5	34 50	114 36	480				C	CITY OF NEEDLES
NEEDLES FAA AIRPORT	6118	SAN BERDINO	5	34 46	114 37	913	MID	MID			FED AVIATION AGENCY
NEENACH	6122	LOS ANGELES	15	34 48	118 35	2890		5P			L A WTR + PWR DEPT
NEVADA CITY	6136	NEVADA	8	39 16	121 01	2600	8A	8A			CITY OF NEVADA CITY

STATION	INDEX NO.	COUNTY	DRAINAGE †	LATITUDE	LONGITUDE	ELEVATION	OBSERVATION TIME AND TABLES: TEMP.	PRECIP.	EVAP.	SPECIAL (SEE NOTES)	OBSERVER
NEWARK	6144	ALAMEDA	4	37 31	122 02	14	8A	8A	8A		LESLIE SALT COMPANY
NEWBURY PARK 4 SW	6149	VENTURA	33	34 09	118 58	780		12M			RANCHO SIERRA VISTA
NEWHALL SOLEDAD FC 32 C	6162	LOS ANGELES	29	34 23	118 32	1243		4P			L A CO FIRE DEPT
NEWHALL U S RANGER STA	6164	LOS ANGELES	29	34 22	118 31	1342				C	U S FOREST SERVICE
NEWMAN 2 NW	6168	STANISLAUS	27	37 21	121 03	108	5P	5P			RICHARD A SMITH
NEW PINE CREEK 2 E	6173	MODOC	21	41 59	120 16	5290		8A			CLOSED 10/18/61
NEWPORT BEACH HARBOR	6175	ORANGE	33	33 36	117 53	8	5P	5P			NEWPORT HARBOR DEPT
NICOLAUS	6193	SUTTER	8	38 54	121 35	47		9A			RECLAMATION DIST 1001
NILAND	6197	IMPERIAL	6	33 17	115 31	-55		6P			IMPERIAL IRRIG DIST
NIPOMO 2 NW	6207	SN LUIS OBPO	30	35 04	120 30	360		8A			ANDREW MEHLSCHAU
NORTH FORK RANGER STA	6252	MADERA	27	37 14	119 30	2630	8A	8A		H	U S FOREST SERVICE
#NORTH HOLLYWOOD	6256	LOS ANGELES	13	34 10	118 23	619	5P	5P			SN FERNDO VLY TIMES
NOVATO 8 WNW	6290	MARIN	17	38 08	122 43	350				C	EDWARD L THOMPSON
OAKDALE WOODWARD DAM	6305	STANISLAUS	34	37 52	120 52	215	8A	8A	8A		S SN JOAQUIN IR DIST
OAK KNOLL RANGER STA	6328	SISKIYOU	12	41 50	122 51	1963		8A			U S FOREST SERVICE
OAKLAND WB AIRPORT	6335	ALAMEDA	4	37 44	122 12	3	MID	MID		C J	U S WEATHER BUREAU
OAKVILLE 1 WNW	6351	NAPA	17	38 27	122 25	160		6P			ALLARD A CALKINS JR
OAKVILLE 4 SW	6354	NAPA	17	38 23	122 28	1465				C	RICHARD PLEINER
OCCIDENTAL	6370	SONOMA	17	38 25	122 59	1000		7A			ANDREW J BLANEY
#OCEANSIDE CAMP PENDLETON	6377	SAN DIEGO	33	33 13	117 24	60	4P	4P			U S MARINE CORPS
OCEANSIDE PUMPING PLANT	6379	SAN DIEGO	33	33 13	117 21	30				C	OCEANSIDE WATER DEPT
OCOTILLO WELLS	6383	SAN DIEGO	6	33 09	116 08	175		8A			MRS AILEEN M LEWIS
OILFIELDS JOAQUIN RIDGE	6395	FRESNO	27	36 18	120 24	3620				S	U S WEATHER BUREAU
OJAI	6399	VENTURA	33	34 27	119 15	750	5P	5P			VENTURA CO FIRE DEPT
OLINDA	6432	ORANGE	26	33 55	117 51	490		8A			HERSCHEL P CLAUSEN
ONO	6455	SHASTA	23	40 29	122 37	980		7A			MRS BEATRICE RYAN
OPIDS CAMP FC 57 BE	6465	LOS ANGELES	26	34 15	118 06	4250		5P		C	LONG BEACH SCH DIST
ORANGE COUNTY RESERVOIR	6473	ORANGE	26	33 56	117 53	662				C	CORPS OF ENGINEERS
ORANGE COVE	6476	FRESNO	9	36 37	119 18	431	10A	10A			ORANGE COVE CIT ASSN
ORICK PRAIRIE CREEK PK	6498	HUMBOLDT	17	41 22	124 01	161	4P	4P			CAL DIV BEACH + PARK
ORICK 10 SE	6499	HUMBOLDT	12	41 11	123 55	2475		8A			AUSTIN E LYONS
ORLAND	6506	GLENN	23	39 45	122 12	254	8A	8A			ORLAND UNIT WU ASSN
ORLEANS	6508	HUMBOLDT	12	41 18	123 32	403	5P	5P			E J ANDERSON
OROVILLE	6521	BUTTE	8	39 30	121 33	171	11A	11A			CITY OF OROVILLE
OROVILLE BRIDGE	6525	BUTTE	8	39 31	121 34	220		7A			ROBERT E SKINNER
OROVILLE RANGER STATION	6528	BUTTE	8	39 32	121 34	300				C	STATE DIV OF FSTRY
OSTRANDER LAKE	6552	MARIPOSA	14	37 38	119 33	8600				S	DEPT WATER RESOURCES
OXNARD	6569	VENTURA	33	34 12	119 11	49	SS	8A			CITY OF OXNARD
OZENA	6576	VENTURA	30	34 42	119 19	3705		5P			JEFF BUTLER
PACHECO PASS	6583	MERCED	27	37 04	121 11	880				C	U S BUR RECLAMATION
PACIFIC HOUSE	6597	EL DORADO	1	38 45	120 30	3440		8A			FLOYD R POOLE
PACOIMA DAM FC 33 A-E	6602	LOS ANGELES	13	34 20	118 24	1500		5P			E K BARR
PAICINES OHRWALL RANCH	6610	SAN BENITO	20	36 44	121 22	950		8A			JOHN P OHRWALL
PALMDALE	6624	LOS ANGELES	6	34 35	118 07	2655	5P	5P			PALMDALE IRRIG DIST
PALMDALE 2 NE	6625	LOS ANGELES	6	34 36	118 06	2583				C	PALMDALE IRRIG DIST
PALMDALE FAA AIRPORT	6627	LOS ANGELES	6	34 38	118 05	2517	MID	MID			FED AVIATION AGENCY
PALM SPRINGS	6635	RIVERSIDE	6	33 49	116 32	411	5P	5P			PALM SPGS FIRE DEPT
PALO ALTO CITY HALL	6646	SANTA CLARA	4	37 27	122 08	23	8A	8A		C	ENGINEERING DEPT
PALOMA	6650	MONTEREY	24	36 21	121 30	1835		5P			JAMES A BELL
PALOMAR MTN OBSERVATORY	6657	SAN DIEGO	33	33 21	116 51	5560	1P	MID		C H	PALOMAR OBSERVATORY
PALOS VERDES EST FC 43D	6663	LOS ANGELES	33	33 48	118 23	216		7A			GEORGE TALLY
PANOCHE	6675	SAN BENITO	27	36 36	120 50	1265		SS			MISS LILY BERG
PANOCHE JUNCTION	6678	FRESNO	27	36 32	120 27	420	4P	4P			DEPT WATER RESOURCES
PARADISE	6685	BUTTE	23	39 46	121 37	1750	8A	8A			PARADISE CEMETERY
PARADISE MEADOW	6688	TUOLUMNE	37	38 03	119 40	7700				S	HETCH HETCHY WTR SUP
PARKER RESERVOIR	6699	SAN BERDINO	5	34 17	114 10	738	7A	7A		C	METRO WATER DISTRICT
PARKFIELD	6703	MONTEREY	24	35 53	120 26	1482		7A			HERBERT H DURHAM
PARKFIELD 7 NNW	6706	MONTEREY	24	36 00	120 28	3590				C	RAULSTON P MORRISON
PASADENA	6719	LOS ANGELES	13	34 09	118 09	864	4P	4P			PASADENA WATER DEPT
PASKENTA RANGER STATION	6726	TEHAMA	23	39 53	122 32	755		8A		C	U S FOREST SERVICE
PASO ROBLES	6730	SN LUIS OBPO	24	35 38	120 41	700	5P	5P			CITY OF PASO ROBLES
PASO ROBLES 5 NW	6736	SN LUIS OBPO	24	35 41	120 45	995				C	FRANCIS F NELSON
PASO ROBLES FAA AIRPORT	6742	SN LUIS OBPO	24	35 40	120 38	803	MID	MID			FED AVIATION AGENCY
PATTIWAY	6754	KERN	10	34 56	119 23	3868		7A			HUDSON RANCH
PAYNES CREEK	6761	TEHAMA	23	40 20	121 54	1840		7A			MRS ANITA V KUNKLER
PEAR LAKE	6767	TULARE	9	36 36	118 40	9700				S	CORPS OF ENGINEERS
PETALUMA FIRE STATION 2	6826	SONOMA	17	38 14	122 38	16	5P	5P			PETALUMA FIRE DEPT
PETALUMA 1 N	6829	SONOMA	17	38 15	122 38	27				C	VICTOR E CHAIX
PIEDRA	6857	FRESNO	11	36 48	119 23	580		7A			MRS IDA H AKERS
PIEDRA BLANCA GUARD STA	6862	VENTURA	29	34 34	119 10	3065		MID			VENTURA COUNTY FCD
PINE CANYON PATROL STATION FC 321 E	6891	LOS ANGELES	29	34 40	118 26	3286		5P			L A CO FIRE DEPT
PINNACLES NATIONAL MON	6926	SAN BENITO	20	36 29	121 11	1307	4P	4P			US NAT PARK SERVICE
PIRU 2 ESE	6940	VENTURA	29	34 24	118 45	730		7A			CAMULOS RANCH
PISMO BEACH	6943	SN LUIS OBPO	4	35 08	120 38	80	5P	5P			POLICE DEPARTMENT
PIT RIVER POWER HOUSE 5	6946	SHASTA	21	40 59	121 59	1458		3P			P G + E COMPANY
PITTS RANCH	6950	LAKE	23	38 56	122 52	1550		8A			AUBREY W PITTS
PLACERVILLE	6960	EL DORADO	1	38 44	120 48	1890	8A	8A		H	P G + E COMPANY
PLACERVILLE IFG	6962	EL DORADO	1	38 44	120 44	2755	8A	8A	8A		INST FST GENETICS
PLACERVILLE 1 W	6963	EL DORADO	1	38 44	120 49	1785				C	CITY OF PLACERVILLE
PLYMOUTH	7000	AMADOR	16	38 29	120 51	1096		8A			LORRIN L CRAIN
POINT ARENA	7009	MENDOCINO	17	38 55	123 42	197	8A	8A		C	JAMES D MOUNGOVAN
POINT ARGUELLO WB	7015	SNTA BARBARA	33	34 40	120 35	367	MID	MID		C J	U S WEATHER BUREAU
POINT ARGUELLO LIGHT STATION	7016	SNTA BARBARA	33	34 34	120 39	92		11P			U S COAST GUARD
POINT PIEDRAS BLANCAS	7024	SN LUIS OBPO	4	35 40	121 17	59	11P	11P			U S COAST GUARD
POMONA	7050	LOS ANGELES	26	34 04	117 46	855	5P	5P			J E ADAMSON
PORT CHICAGO NAVAL DEP	7070	CONTRA COSTA	4	38 01	122 01	50	8A	8A			U S NAVAL MAGAZINE
PORTERVILLE	7077	TULARE	9	36 04	119 01	393	8A	8A			JOHN H DAYBELL
PORTOLA	7085	PLUMAS	8	39 48	120 28	4838	4P	4P		C	REUBEN G DALTON
PORTUGUESE MEADOW	7093	TULARE	10	35 48	118 34	7000				S	CORPS OF ENGINEERS
POSEY 4 ENE	7095	TULARE	10	35 50	118 37	5490		8A			CLOSED 4/17/62
POTTERS SAWMILL	7106	MODOC	21	41 14	121 13	4208		8A			R E POTTER
POTTER VALLEY 3 NNW	7107	MENDOCINO	22	39 22	123 08	1055				C	OTTO R HUGHES
POTTER VALLEY 3 SE	7108	MENDOCINO	22	39 18	123 04	1100				C	RUSSELL E NEAR
POTTER VALLEY PWR HOUSE	7109	MENDOCINO	22	39 22	123 08	1014	3P	3P			P G + E COMPANY
POWAY VALLEY	7111	SAN DIEGO	33	32 57	117 04	440		8A			POWAY MUN WATER DIST
PRADO DAM	7123	RIVERSIDE	28	33 53	117 38	560				C	CORPS OF ENGINEERS
PRIEST VALLEY	7150	MONTEREY	24	36 11	120 42	2300	SS	SS			NELSON H PALMER
QUAKING ASPEN	7179	TULARE	10	36 07	118 32	7200				S	CORPS OF ENGINEERS
QUINCY RANGER STATION	7195	PLUMAS	8	39 56	120 57	3409	8A	8A		H	U S FOREST SERVICE
RAMONA SPAULDING	7231	SAN DIEGO	33	33 04	116 51	1480	6P	6P			LOUIS B SPAULDING
RANCHITA	7244	SAN DIEGO	33	33 14	116 32	4110		7A			W A WILKINSON
RANDSBURG	7253	KERN	15	35 22	117 39	3570	6P	6P			KERN CO FIRE DEPT
RATTLESNAKE CREEK	7259	FRESNO	11	36 59	118 43	9900				S	CORPS OF ENGINEERS
RAYMOND WHIPPLE RANCH	7272	MARIPOSA	27	37 22	119 54	1380		8A			CLOSED 2/20/62
RED BLUFF WB AIRPORT	7292	TEHAMA	23	40 09	122 15	341	MID	MID		C J	U S WEATHER BUREAU
REDDING 1 SE	7295	SHASTA	23	40 34	122 23	470				C	CITY OF REDDING
REDDING FIRE STA NO 2	7296	SHASTA	23	40 35	122 24	577	5P	5P			REDDING FIRE CHIEF
REDLANDS	7306	SAN BERDINO	28	34 03	117 11	1318	MID	2P			REDLANDS DAILY FACTS
REDWOOD CITY	7339	SAN MATEO	4	37 29	122 14	31	5P	5P			CITY FIRE DEPT STA 2
REDWOOD VALLEY	7351	MENDOCINO	22	39 16	123 12	718				C	THOMAS M JAMESON
REPRESA	7370	SACRAMENTO	1	38 42	121 10	305		MID			FOLSOM STATE PRISON
#RICHMOND	7414	CONTRA COSTA	4	37 56	122 21	55	8A	8A			CITY OF RICHMOND
RIO VISTA	7446	SOLANO	23	38 09	121 41	22		8A			U S ARMY DEPOT
RIVERSIDE FIRE STA NO 3	7470	RIVERSIDE	28	33 57	117 24	820	5P	5P			RIVERSIDE FIRE DEPT
RIVERSIDE CITRUS EXPERIMENT STATION	7473	RIVERSIDE	28	33 58	117 20	1015	8A	8A	8A	CG	CITRUS EXP STATION
ROBERTSON FLAT	7492	PLACER	2	39 10	120 30	6250				S	CORPS OF ENGINEERS
ROCK CREEK	7510	INYO	19	37 27	118 44	9670				S	DEPT WATER RESOURCES
ROCKLIN	7516	PLACER	1	38 48	121 14	239	6A	6A			RAYMOND H JOHNSON
ROSE MARIE MEADOW	7560	FRESNO	27	37 19	118 52	10000				S	SO CALIF EDISON CO
ROUND MEADOW	7579	TULARE	10	35 58	118 21	9000				S	CALIF STATE ENG
ROUND MOUNTAIN 1 NNE	7580	SHASTA	23	40 49	121 56	2117		7A		C	MRS MARIAN L BERTAGNA
RUNNING SPRINGS 1 E	7600	SAN BERDINO	15	34 12	117 05	5965				C	STATE DIV OF HWYS
SACHES SPRINGS	7623	TUOLUMNE	37	38 06	119 51	7900				S	HETCH HETCHY WTR SUP
SACRAMENTO WB AIRPORT	7630	SACRAMENTO	23	38 31	121 30	17	MID	MID		C J	U S WEATHER BUREAU
#SACRAMENTO WB CITY	7633	SACRAMENTO	23	38 35	121 29	23	MID	MID		C	U S WEATHER BUREAU
SADDLE CAMP RANGER STA	7637	TEHAMA	23	40 10	122 48	3850				S	U S WEATHER BUREAU
SAGEHEN CREEK	7641	NEVADA	36	39 26	120 14	6337		5P			UNIVERSITY OF CALIF
SAINT HELENA	7643	NAPA	17	38 30	122 28	255	6P	6P			EDWIN L PAULSON
SAINT HELENA 4 WSW	7646	NAPA	17	38 30	122 32	1792				C	EDWIN H LEARNED
SAINT HELENA 7 NE	7649	NAPA	23	38 34	122 22	1050				C	MRS CLARA B ABREU
SAINT JOHN	7656	GLENN	23	39 43	122 00	145		7A			JAMES A STURGEON
SAINT MARYS COLLEGE	7661	CONTRA COSTA	4	37 50	122 06	625	5P	5P			BROTHER U BENEDICT
SALINAS 2 E	7668	MONTEREY	24	36 40	121 37	80	5P	5P			SALINAS RURAL F D
SALINAS FAA AP	7669	MONTERY	24	36 40	121 36	74	MID	MID			FED AVIATION AGENCY
SALINAS DAM	7672	SN LUIS OBPO	24	35 20	120 30	1375		8A			SALINAS DAM OPERATORS
SALSIPUEDES GAGING STA	7681	SNTA BARBARA	32	34 35	120 24	250		5P			JOE CABRAL JR
SALT SPRINGS PWR HOUSE	7689	AMADOR	16	38 30	120 13	3700	3P	3P	3P	S	P G + E COMPANY
SALYER RANGER STATION	7698	TRINITY	35	40 53	123 35	623	8A	8A			U S FOREST SERVICE
SAN ANDREAS 2 S	7702	CALAVERAS	2	38 10	120 40	854		9A			CALAVERAS CEMENT CO
SAN ANTONIO CYN MOUTH	7711	LOS ANGELES	28	34 10	117 40	2394	2P	2P			SO CALIF EDISON CO
SAN ANTONIO MISSION	7714	MONTEREY	24	36 01	121 15	1060	5P	5P			SAN ANTONIO MISSION
SAN ARDO	7716	MONTEREY	24	36 01	120 54	435		8A			SAN BERNARDO RANCHO
SAN BENITO	7719	SAN BENITO	20	36 31	121 05	1355				C	JOHN M SHIELDS
SAN BERNARDINO CO HOSP	7723	SAN BERDINO	28	34 08	117 16	1125	6P	6P			S B COUNTY HOSPITAL
SAN CLEMENTE DAM	7731	MONTEREY	4	36 26	121 42	600		7A			CALIF WTR + TEL CO
SANDBERG PATROL STATION FC 130 B	7734	LOS ANGELES	15	34 45	118 43	4025		4P			L A CO FIRE DEPT
SANDBERG WB	7735	LOS ANGELES	29	34 45	118 44	4517	MID	MID		C HJ	U S WEATHER BUREAU
#SAN DIEGO WB AIRPORT	7740	SAN DIEGO	33	32 44	117 10	19	MID	MID		C J	U S WEATHER BUREAU
SAN DIMAS FIRE WRD FC95	7749	LOS ANGELES	26	34 06	117 48	955		8A			SAN DIMAS FIRE STA
SAN DIMAS TANBARK FLAT	7750	LOS ANGELES	26	34 12	117 46	2720				C	U S FOREST SERVICE
SAN EMIGDIO RANCH	7753	KERN	10	35 00	119 12	1450		8A			KERN COUNTY LAND CO
SAN FELIPE HIGHWAY STA	7755	SANTA CLARA	20	37 01	121 20	365				C	STATE DIV OF HWYS
SAN FERNANDO	7759	LOS ANGELES	13	34 17	118 28	977	SS	SS			FARMERS INSUR GROUP
SAN FERNANDO PH 3	7762	LOS ANGELES	13	34 19	118 30	1248				C	CORPS OF ENGINEERS
SAN FRANCISCO RICHMOND SUNSET	7767	SAN FRANCISCO	4	37 46	122 30	32	5P	MID		C	CITY SAN FRANCISCO
SAN FRANCISCO WB AP	7769	SAN MATEO	4	37 37	122 23	8	MID	MID		C J	U S WEATHER BUREAU
#SAN FRANCISCO FEDERAL BUILDING	7772	SAN FRANCISCO	4	37 47	122 25	52	MID	MID		C J	U S WEATHER BUREAU
SAN GABRIEL CANYON PH	7776	LOS ANGELES	26	34 09	117 54	744		5P			PASADENA WATER DEPT
SAN GABRIEL DAM FC425BE	7779	LOS ANGELES	26	34 12	117 52	1481		5P		C	E K DE VORE
SAN GABRIEL FIRE DEPT	7785	LOS ANGELES	13	34 06	118 06	450	4P	4P			CITY FIRE DEPARTMENT
SAN GREGORIO 3 SE	7807	SAN MATEO	4	37 18	122 20	355	5P	5P			POMPONIO RANCH
SAN JACINTO	7810	RIVERSIDE	33	33 47	116 58	1535	7P	7P			BYRON JOHANSEN
SAN JACINTO RANGER STA	7813	RIVERSIDE	33	33 47	116 58	1560				C	STATE DIV OF FSTRY
SAN JOAQUIN EXP RANGE	7817	MADERA	27	37 06	119 44	1100				C	U S FOREST SERVICE
#SAN JOSE	7821	SANTA CLARA	4	37 21	121 54	70	MID	MID		C J	E O BILLWILLER
SAN JUAN BAUTISTA 3 SSE	7834	SAN BENITO	20	36 49	121 31	620				C	MRS GAYE D DAY
SAN JUAN GUARD STATION	7837	ORANGE	33	33 36	117 31	730				C	CORPS OF ENGINEERS
SAN LUIS OBISPO POLY	7851	SN LUIS OBPO	4	35 18	120 40	315	7A	7A		C	CAL STATE POLY COL
#SAN MATEO	7864	SAN MATEO	4	37 34	122 19	30	5P	5P			CITY FIRE DEPARTMENT
SAN NICOLAS ISLAND	7870	VENTURA	33	33 14	119 28	502				C	WEATHER SERVICE OFF
#SAN PEDRO	7876	LOS ANGELES	33	33 43	118 16	10	5P	5P			MARINE EXCHANGE
#SAN RAFAEL	7880	MARIN	17	37 58	122 32	31	5P	5P			CITY ENGINEER
SANTA ANA FIRE STATION	7888	ORANGE	28	33 45	117 52	115	5P	5P			SANTA ANA FIRE DEPT
SANTA ANA RIVER PH 3	7891	SAN BERDINO	28	34 06	117 06	1970				C	SO CALIF EDISON CO
SANTA ANA RIVER PH NO 1	7894	SAN BERDINO	28	34 09	117 03	2765		1P			SO CALIF EDISON CO
SANTA ANITA FERN FC 432	7897	LOS ANGELES	13	34 13	118 01	2035		5P			LOUIS LUEBKERT
SANTA BARBARA	7902	SNTA BARBARA	33	34 26	119 42	100	5P	5P		C	S BARBARA FIRE DEPT
SANTA BARBARA FAA AP	7905	SNTA BARBARA	33	34 26	119 50	9	MID	MID			FED AVIATION AGENCY
SANTA BARBARA TV PEAK	7909	SNTA BARBARA	32	34 32	119 57	4000		5P			TV STATION KEYT
SANTA CLARA UNIVERSITY	7912	SANTA CLARA	4	37 21	121 56	88	5P	5P			UNIV OF SANTA CLARA
SANTA CRUZ	7916	SANTA CRUZ	4	36 59	122 01	125	5P	5P			ROBERT E BURTON
SANTA FE DAM	7926	LOS ANGELES	13	34 07	117 58	427				C	CORPS OF ENGINEERS
SANTA MARGARITA 2 SW	7930	SN LUIS OBPO	24	35 22	120 38	1200		6P			JOSEPH C MC KUSICK
SANTA MARGARITA BOOSTER	7933	SN LUIS OBPO	24	35 22	120 38	1100		8A			RICHARD S PILECKI
SANTA MARIA WB AIRPORT	7946	SNTA BARBARA	30	34 54	120 27	238	MID	MID		C J	U S WEATHER BUREAU
SANTA MONICA	7950	LOS ANGELES	33	34 01	118 29	64		4P			CITY SANTA MONICA
#SANTA MONICA PIER	7953	LOS ANGELES	33	34 00	118 30	15	5P	5P			S M LIFEGUARD SER
SANTA PAULA	7957	VENTURA	29	34 21	119 05	263	4P	8A			VENTURA CO FIRE DEPT
SANTA ROSA	7965	SONOMA	22	38 27	122 42	167	7A	7A			CLARENCE S NEWBERRY
SANTA YNEZ	7976	SNTA BARBARA	32	34 37	120 06	600				C	SNTA YNEZ HIGH SCHL
SANTIAGO DAM	7987	ORANGE	28	33 47	117 43	855		8A		C	WILLIAM D SAPPINGTON
SAUGUS POWER PLANT NO 1	8014	LOS ANGELES	29	34 35	118 27	2105		6A			L A WTR + PWR DEPT
SAWYERS BAR RANGER STA	8025	SISKIYOU	12	41 18	123 08	2169		8A			U S FOREST SERVICE
#SCOTIA	8045	HUMBOLDT	7	40 29	124 06	139	8A	8A			PACIFIC LUMBER CO
SEARSVILLE LAKE	8068	SAN MATEO	4	37 24	122 14	350		8A			AUSTIN CLAPP
SEBASTOPOL 4 SSE	8072	SONOMA	17	38 21	122 49	145				C	GEO A NAHMENS
SECRET VALLEY MNTNC STA	8075	LASSEN	18	40 40	120 15	4662		5P			RUSSELL R ROSE JR
SEPULVEDA DAM	8092	LOS ANGELES	13	34 10	118 28	740				C	CORPS OF ENGINEERS
SHASTA DAM	8135	SHASTA	23	40 43	122 25	1076	8A	8A	8A	C H	U S BUR RECLAMATION
SHELL ABSORPTION PLANT	8158	LOS ANGELES	26	33 57	117 54	680		9A			SHELL OIL CO
SHELTER COVE	8162	HUMBOLDT	17	40 02	124 04	55	5P	5P			MRS MARILYN F MACHI
SHINGLE SPRINGS	8173	EL DORADO	1	38 40	120 55	1375		7A			THEODORE B HEUSNER
SHINGLETOWN 2 E	8175	SHASTA	23	40 30	121 51	3535		7A			MRS JANICE M SUTTER
SIERRA CITY	8207	SIERRA	8	39 34	120 38	4182	8A	8A		H	HARRY H ROEBER
SIERRAVILLE RANGER STA	8218	SIERRA	8	39 35	120 22	4975	8A	8A		C H	U S FOREST SERVICE
SIGNAL HILL FC 415	8230	LOS ANGELES	13	33 48	118 10	100		5P		C	GEORGE I OSBORNE
SILVERADO RANGER STA	8243	ORANGE	28	33 45	117 39	1095				C	CORPS OF ENGINEERS
SISQUOC SOUTH FORK CAMP	8266	SNTA BARBARA	30	34 46	119 46	2500				C	CORPS OF ENGINEERS
SKAGGS SPRINGS LAS LOMAS RANCH	8272	SONOMA	22	38 41	123 08	1930		8A		H	JOHN K LEITHOLD
SLACK CANYON	8276	MONTEREY	24	36 05	120 40	1730				C	STATE DIV OF FSTRY
SLOAT	8292	PLUMAS	8	39 52	120 44	4115				C	MRS OPAL M HANEY
SLOUGHHOUSE 6 SE	8293	SACRAMENTO	16	38 28	121 05	160		8A			MRS MABEL VAN VLECK
SNOW CREEK UPPER	8317	RIVERSIDE	6	33 52	116 41	1940		6A			PALM SPRINGS WTR CO
SNOW FLAT	8318	MARIPOSA	14	37 50	119 30	8700				S	DEPT WATER RESOURCES
SODA SPRINGS	8331	NEVADA	8	39 19	120 23	6750	5P	5P		C H	
SODA SPRINGS 1 E	8332	NEVADA	8	39 19	120 22	6885	8A	8A		C H	U S FOREST SERVICE
SOLEDAD	8338	MONTEREY	24	36 26	121 20	195		8A			JOHN N FRANCIONI
SOMESBAR 1 W	8346	SISKIYOU	12	41 23	123 29	550		8A			MRS GEORGIA ANN LONG
SOMIS 3 NE	8348	VENTURA	33	34 17	118 58	485		8A			LAWTON INVESTMENT CO
SOMIS 3 NW	8349	VENTURA	33	34 17	119 03	510		8A			BERYLWOOD INVEST CO
SONOMA	8351	SONOMA	17	38 17	122 27	20	5P	5P			LAURENCE W DICKEY
SONORA	8353	TUOLUMNE	37	37 59	120 23	1830	8A	8A		H	P G + E COMPANY
SONORA JUNCTION	8355	MONO	38	38 21	119 27	6886				C	STATE DIV OF HWYS
S E FARALLON	8376	SAN FRANCISCO	4	37 42	123 00	27				C	U S COAST GUARD
SO ENTRANCE YOSEMITE NP	8380	MARIPOSA	14	37 30	119 38	5120	4P	4P		H	US NAT PARK SERVICE
SOUTH FORK CABIN	8390	SAN BERDINO	6	34 04	116 49	7120		5P			CALIF ELEC POWER CO
SOUTH LAKE	8406	INYO	19	37 11	118 34	9580				S	CALIF ELEC POWER CO
SPADRA PACIFIC COLONY FC 356 C	8436	LOS ANGELES	26	34 03	117 49	680		4P		C	R S HUTCHISON
SPRECKELS HWY BRIDGE	8446	MONTEREY	24	36 36	121 41	60		8A			MRS BERTHA HENNES
SPRINGVILLE 7 ENE	8455	TULARE	9	36 10	118 42	2470		7A			ELMER A SUTTON
SPRINGVILLE RANGER STA	8460	TULARE	9	36 08	118 48	1050				C	U S FOREST SERVICE
SPRINGVILLE TULE HEADWORKS	8463	TULARE	9	36 12	118 39	4070				C	P G + E COMPANY
SQUAW VALLEY LODGE	8474	PLACER	36	39 12	120 14	6226	8A	8A		H	SQUAW VLY DEVEL CO
SQUIRREL INN 1	8476	SAN BERDINO	15	34 14	117 15	5239		5P			SQUIRREL INN HOLD CO
SQUIRREL INN 2	8479	SAN BERDINO	15	34 14	117 14	5680	5P	5P		H	LEROY KEMP
STANDISH 1 E	8487	LASSEN	18	40 22	120 24	4030		8A			RAY C FRALEY
STANDISH + HICKEY ST PK	8490	MENDOCINO	7	39 53	123 44	850		8A			CAL DIV BEACH + PKS
STANISLAUS POWER HOUSE	8499	TUOLUMNE	34	38 08	120 22	1130		5P			P G + E COMPANY
STATE LAKES	8510	FRESNO	11	36 56	118 35	10300				S	CORPS OF ENGINEERS
STAYTON MINE	8517	MERCED	27	36 55	121 13	2975				C	CLOSED 3/19/62
STIRLING CITY RS	8544	BUTTE	8	39 54	121 32	3518		8A		C	STATE DIV OF FSTRY
STOCKTON DISPOSAL PLANT	8554	SAN JOAQUIN	27	37 56	121 20	11				C	CITY OF STOCKTON
#STOCKTON FAA AIRPORT	8558	SAN JOAQUIN	27	37 54	121 15	22	MID	MID			FED AVIATION AGENCY
STOCKTON FIRE STATION 4	8560	SAN JOAQUIN	27	37 58	121 18	11	8A	8A			STOCKTON FIRE DEPT
STOCKTON MOWRY BRIDGE	8562	SAN JOAQUIN	27	37 51	121 23	15	5P	5P	5P		MARTIN P MUHS
STONYFORD COOLEY RANCH	8578	COLUSA	23	39 15	122 40	3015		8A			FRED H COOLEY
STONYFORD RANGER STA	8580	COLUSA	23	39 23	122 33	1168		8A			U S FOREST SERVICE
STONY GORGE RESERVOIR	8587	GLENN	23	39 35	122 32	800	5P	5P		C	ORLAND UNIT WU ASSN
STOUTS MEADOW	8591	SHASTA	21	41 10	121 56	5300				S	DEPT WATER RESOURCES
STRAWBERRY VALLEY	8606	YUBA	8	39 34	121 06	3784	5P	5P		H	SOPER-WHEELER CO
SUEY RANCH	8627	SN LUIS OBPO	30	35 00	120 23	390		5P			SUEY RANCH
SUNLAND	8660	LOS ANGELES	13	34 16	118 18	1460	7P	7P			FRANK T STEVENS
SUNSET BEACH STATE PARK	8680	SANTA CRUZ	20	36 54	121 50	85				C	CAL DIV BEACH + PARK
SURF 2 ENE	8697	SNTA BARBARA	32	34 41	120 34	105				C	U S AIR FORCE
SUSANA KNOLLS	8700	VENTURA	33	34 16	118 40	1065		8A			SUSANA KN FIRE STA
SUSANVILLE	8701	LASSEN	18	40 25	120 39	4170		8A			CITY OF SUSANVILLE
SUSANVILLE AIRPORT	8702	LASSEN	18	40 23	120 33	4148	MID	MID		H	DAVID BARR
SUSANVILLE 1 WNW	8703	LASSEN	18	40 26	120 40	4555				C	STATE DIV OF FSTRY
SUTTER HILL RANGER STA	8713	AMADOR	16	38 23	120 48	1586		8A			STATE DIV OF FSTRY
TAFT	8752	KERN	10	35 09	119 28	1025				C	KERN CO FSTRY + FD
TAHOE CITY	8758	PLACER	36	39 10	120 09	6228	8A	8A	8A	H	DARYL K DE WALT
TALBOT CAMP	8771	PLACER	1	39 12	120 22	6000				S	DEPT WATER RESOURCES
TEHACHAPI	8826	KERN	10	35 08	118 27	3975	6P	6P		H	MRS ANITA COWAN
TEHACHAPI RANGER STA	8832	KERN	10	35 08	118 27	3975				C	KERN CO FIRE DEPT
TEJON RANCHO	8839	KERN	10	35 02	118 45	1425	6P	6P			TEJON RANCH COMPANY
TERMO	8873	LASSEN	18	40 52	120 27	5300				C	SULO E LAKSO
TERMO BRIN MARR RANCH	8875	LASSEN	18	40 55	120 16	5360		8A			BRIN MARR
THE CEDARS	8881	PLACER	1	39 15	120 21	5900				S	CORPS OF ENGINEERS
THE GEYSERS	8885	SONOMA	22	38 48	122 49	1600				C	MRS FAYE DEWEY
THERMAL FAA AIRPORT	8892	RIVERSIDE	6	33 38	116 10	-120	MID	MID		C	FED AVIATION AGENCY

STATION INDEX

STATION	INDEX NO.	COUNTY	DRAINAGE ‡	LATITUDE	LONGITUDE	ELEVATION	OBSERVATION TIME AND TABLES: TEMP.	PRECIP.	EVAP.	SPECIAL (SEE NOTES)	OBSERVER
THOUSAND OAKS	8905	VENTURA	33	34 11	118 51	810		5P			VENTURA CO FIRE DEPT
THREE RIVERS 6 SE	8912	TULARE	9	36 22	118 51	2200				C	GLENN BAKER
THREE RIVERS EDISON PH2	8914	TULARE	9	36 28	118 53	950	2P	2P			SO CALIF EDISON CO
THREE RIVERS EDISON PH1	8917	TULARE	9	36 28	118 52	1140				C	SO CALIF EDISON CO
TIGER CREEK POWER HOUSE	8928	AMADOR	16	38 28	120 27	2355	4P	4P		C	P G + E COMPANY
TOPANGA PATROL STA FC 8	8967	LOS ANGELES	33	34 05	118 36	745		5P			L A CO FIRE DEPT
TORRANCE	8973	LOS ANGELES	33	33 48	118 20	100	4P	4P			TORRANCE MUN AIRPORT
TRABUCO CANYON	8992	ORANGE	33	33 39	117 36	970				C	ORANGE CO PARK DEPT
TRACY 2 SSE	8997	SAN JOAQUIN	27	37 43	121 25	105				C	AAGE R TUGEL
TRACY CARBONA	8999	SAN JOAQUIN	27	37 42	121 25	140	12M	12M			BANTA CARBONA IR CO
TRACY PUMPING PLANT	9001	ALAMEDA	27	37 48	121 35	61	6P	6P	5P		U S BUR RECLAMATION
TRINITY DAM VISTA POINT	9024	TRINITY	35	40 48	122 46	2500	8A	8A	8A		U S BUR RECLAMATION
TRONA	9035	SAN BERDINO	6	35 47	117 23	1695	8A	8A			AMERICAN P + C CORP
TRUCKEE RANGER STATION	9043	NEVADA	36	39 20	120 11	5960	8A	8A		C	U S FOREST SERVICE
TUJUNGA HILL CR FC 470	9049	LOS ANGELES	13	34 23	118 05	4645				C	LOS ANGELES CO FCD
TULEFIELD	9052	KERN	10	35 09	119 01	295		7A			KERN COUNTY LAND CO
TULELAKE	9053	SISKIYOU	12	41 58	121 28	4035	5P	5P	5P	C H	TULELAKE IRRIG DIST
TUNNEL RANGER STATION	9061	TULARE	10	36 22	118 17	8950				S	U S WEATHER BUREAU
TUOLUMNE MEADOWS	9063	TUOLUMNE	37	37 53	119 20	8600				S	DEPT WATER RESOURCES
TURLOCK	9073	STANISLAUS	14	37 29	120 51	104		8A			CARL A PEARSON
TURNTABLE CREEK	9083	SHASTA	23	40 46	122 18	1080	8A	8A	8A		U S BUR RECLAMATION
TUSTIN IRVINE RANCH	9087	ORANGE	33	33 44	117 47	118	3P	3P			THE IRVINE COMPANY
TWENTYNINE PALMS	9099	SAN BERDINO	6	34 08	116 02	1975	5P	5P			US NAT PARK SERVICE
TWIN LAKES	9105	ALPINE	1	38 42	120 03	7829	3P	3P		H	P G + E COMPANY
#UKIAH	9122	MENDOCINO	22	39 09	123 12	623	5P	5P			CITY FIRE DEPARTMENT
UKIAH 4W	9126	MENDOCINO	22	39 09	123 16	1550		8A			MRS MARJORIE S DORY
UNION OIL STEARNS ABSORPTION PLANT	9138	ORANGE	26	33 56	117 52	710		6A			UNION OIL CO
#UNIVERSITY OF CALIF AT LOS ANGELES	9152	LOS ANGELES	33	34 04	118 27	430	4P	4P			U C L A
UPLAND 3 N	9158	SAN BERDINO	28	34 08	117 39	1605	5P	5P			LIBERTY GROVES CORP
UPPER LAKE 7 W	9167	LAKE	23	39 11	123 02	1520		4P			PETER V PEDRONCINI
UPPER LAKE RANGER STA	9173	LAKE	23	39 10	122 55	1347	4P	4P			U S FOREST SERVICE
UPPER MATTOLE	9177	HUMBOLDT	17	40 15	124 11	255		5P			WESLEY C ROSCOE
UPPER SAN LEANDRO FILTERS	9185	ALAMEDA	4	37 46	122 10	394	7A	7A		C	E BAY MUN UTL DIST
UPPER TRES PINOS	9189	SAN BENITO	20	36 38	121 02	2050				C	ELDON FANCHER
VACAVILLE	9200	SOLANO	23	38 22	122 00	175	6P	6P			E H UHL
VALLETON	9221	MONTEREY	24	35 53	120 42	950				C	MRS AMY CURTIS
VALLEY CENTER 3 NNE	9228	SAN DIEGO	33	33 16	117 01	1615		7A			C F IVERSON
VALYERMO RANGER STATION	9251	LOS ANGELES	15	34 27	117 51	3705	3P	3P			U S FOREST SERVICE
VAN NUYS FC 15B	9260	LOS ANGELES	13	34 11	118 27	695		8A			VAN NUYS PUBLISH CO
VENADO	9273	SONOMA	22	38 37	123 01	1260				C	JOHN B HARPER
VENTURA	9285	VENTURA	33	34 17	119 18	45		8A			STAR FREE PRESS
VERMILION VALLEY	9301	FRESNO	27	37 22	118 59	7520				S	SO CALIF EDISON CO
VICTORVILLE PUMP PLANT	9325	SAN BERDINO	15	34 32	117 18	2858	8A	8A		C	VICTOR CO WATER DIST
VINCENT FIRE STA FC 120	9345	LOS ANGELES	29	34 29	118 08	3135		5P			L A CO FIRE DEPT
VINTON	9351	PLUMAS	8	39 49	120 11	4945		4P			FRANK DOTTA
VISALIA	9367	TULARE	9	36 20	119 18	354	8A	8A			TULARE CO C OF C
VOLCANOVILLE	9382	EL DORADO	1	38 59	120 47	3036		8A			ELMER C OGLE
VOLLMERS	9386	SHASTA	23	40 57	122 26	1359		7A		C	MRS IRENE M VOLLMERS
VOLTA POWER HOUSE	9390	SHASTA	23	40 28	121 52	2200	4P	4P		C	P G + E COMPANY
WALLACE 1 SE	9418	CALAVERAS	2	38 11	120 58	214		8A			CLARION E VAN SCHAICK
WALNAR SCHOOL	9420	CONTRA COSTA	4	37 57	122 05	115		5P			MRS MARY V DENNIS
WALNUT CREEK 2 ESE	9423	CONTRA COSTA	4	37 53	122 02	245	8A	8A			RAY I WHITTEMORE
WALNUT CREEK 2 ENE	9426	CONTRA COSTA	4	37 54	122 01	220				C	TOMAS S VANASEK
WALNUT CREEK 4 E	9427	CONTRA COSTA	4	37 54	121 59	320		9A			ERNA G IRVING
WALNUT GROVE	9428	SACRAMENTO	23	38 14	121 31	23	5P	5P			
WALNUT PATROL STATION FC 102 C	9431	LOS ANGELES	26	34 00	117 52	488		4P			L A CO FIRE DEPT
WARNER SPRINGS	9447	SAN DIEGO	33	33 17	116 38	3180	4P	4P		C	WARNERS RESORT CO
WASCO	9452	KERN	10	35 36	119 20	333	8A	8A			KERN CO FSTRY + F D
WASIOJA PHOENIX RANCH	9458	SNTA BARBARA	30	34 59	119 54	2370				C	PHOENIX RANCH
WATSONVILLE WATERWORKS	9473	SANTA CRUZ	20	36 56	121 46	95	8A	8A			LOUIS BECHIS
WAWONA RANGER STATION	9482	MARIPOSA	14	37 32	119 40	3965				C	US NAT PARK SERVICE
WEAVERVILLE RANGER STA	9490	TRINITY	35	40 44	122 56	2050	8A	8A		C	U S FOREST SERVICE
WEED 1 S	9499	SISKIYOU	12	41 25	122 23	3630	8A	8A			CHESTER I KIMREY
WELDON 1 WSW	9512	KERN	10	35 40	118 18	2680				C	VERNON J BLOUNT
WENDEL 10 SE	9526	LASSEN	18	40 16	120 04	4035		3P			ED FILIPELLI
WEST BIG PINE LOOKOUT	9532	SNTA BARBARA	32	34 42	119 40	6280				S	U S WEATHER BUREAU
WESTHAVEN	9560	FRESNO	11	36 13	119 59	285		7A			BOSTON RANCH CO
WEST POINT 3 SW	9583	CALAVERAS	16	38 22	120 33	2400		6P			W B MANKER
WESTVILLE	9597	PLACER	1	39 11	120 39	5200				S	CORPS OF ENGINEERS
WET MEADOW	9602	TULARE	10	36 22	118 32	9200				S	CORPS OF ENGINEERS
WHEATLAND 2 NE	9605	YUBA	8	39 02	121 24	113				C	E CLEMENS HORST CO
WHEELER SPRINGS 2 SSW	9615	VENTURA	33	34 29	119 18	875				C	VENTURA CO FC DIST
WHEELER SPRINGS 7 N	9618	VENTURA	29	34 36	119 20	4150				C	ROSCOE G WILBER
WHISKEYTOWN RES	9621	SHASTA	23	40 37	122 32	1310	8A	8A	8A		U S BUR RECLAMATION
WHITE MOUNTAIN 1	9632	MONO	6	37 30	118 11	10150	8A	8A		H	UNIVERSITY OF CALIF
WHITE MOUNTAIN 2	9633	MONO	6	37 35	118 14	12470	8A	8A		H	UNIVERSITY OF CALIF
WHITE ROCK	9639	SACRAMENTO	16	38 34	121 05	353		7A			MRS JESSIE A PAYEN
WHITTIER CITY HALL FC 106 D	9660	LOS ANGELES	26	33 58	118 02	320		5P			WHITTIER WATER DEPT
WILLIAMS	9677	COLUSA	23	39 09	122 09	86	8A	8A		C	CITY OF WILLIAMS
WILLITS 1 NE	9684	MENDOCINO	17	39 25	123 21	1348	4P	4P			LOUIS L BERTAIN
WILLITS HOWARD FOREST RANGER STATION	9685	MENDOCINO	7	39 21	123 19	1925				C	STATE DIV OF FSTRY
WILLOWS	9699	GLENN	23	39 32	122 12	140	8A	8A			HOWARD R ALLARD
WINCHESTER	9722	RIVERSIDE	33	33 43	117 05	1475				C	JIM M BLACKMORE
WINTERS	9742	YOLO	23	38 32	121 58	135	8A	8A			J NEWTON WALLACE
WOFFORD HEIGHTS	9754	KERN	10	35 43	118 27	2700		5S			JAMES H JORGENSEN
WOODCHUCK MEADOW	9773	FRESNO	11	37 02	118 54	9200				S	CORPS OF ENGINEERS
WOODFORDS	9775	ALPINE	3	38 47	119 49	5671	5P	5P		H	MRS WILMA C BARR
WOODLAND 1 WNW	9781	YOLO	23	38 41	121 48	69	9A	9A			U C AGR EXTEN SERV
WRIGHTS	9814	SANTA CLARA	4	37 08	121 57	1600		5P			MARVIN E WARE
WRIGHTS LAKE	9816	EL DORADO	1	38 51	120 14	6800				S	U S WEATHER BUREAU
YORBA LINDA	9847	ORANGE	26	33 54	117 49	405	6P	6P			YORBA LINDA WATER CO
YORKVILLE	9851	MENDOCINO	17	38 55	123 16	1100				C	MRS LOLA A HULBERT
YOSEMITE NATIONAL PARK	9855	MARIPOSA	14	37 45	119 35	3985	5P	5P		C H	U S NAT PARK SERVICE
YREKA	9866	SISKIYOU	12	41 43	122 38	2625	8A	8A		H	U S FOREST SERVICE

STATION	INDEX NO.	COUNTY	DRAINAGE ‡	LATITUDE	LONGITUDE	ELEVATION	OBSERVATION TIME AND TABLES: TEMP.	PRECIP.	EVAP.	SPECIAL (SEE NOTES)	OBSERVER
NEW STATIONS											
BLUE CREEK MTN LO	0900	DEL NORTE	12	41 24	123 46	4808				S	U S WEATHER BUREAU
MIDDLETOWN 8 WSW	5600	LAKE	23	38 45	122 41	2312		10A			FRED DUNKIN
PERRIS	6816	RIVERSIDE	28	33 47	117 14	1470	5P	5P			STATE DIV OF FSTRY
RICHARDSON GROVE ST PK	7404	HUMBOLDT	7	40 02	123 47	500	8A	8A			CALIF DIV BEACH + PKS
COHASSET 1 NNE	1891	BUTTE	23	39 57	121 43	3180		8A			WALTER ROACH
BEALE AFB	0584	YUBA	8	39 07	121 26	113		MID			U S AIR FORCE
IMPERIAL FAA AP	4224	IMPERIAL	6	32 50	115 34	- 58	MID	MID			FED AVIATION AGENCY
TRAVIS AFB	9006	SOLANO	23	38 16	121 56	59		MID			U S AIR FORCE
HOLLISTER 10 ENE	4035	SAN BENITO	4	36 55	121 14	2578				C	MRS EDA C HUBBELL
PLATINA	6975	SHASTA	23	40 22	122 53	2260	5P	5P			MRS PEGGY GOODAKER
RAYMOND 9 N	7273	MARIPOSA	27	37 21	119 53	1210		6P			RICHARD W SCHALL
TWITCHELL DAM	9111	SNTA BARBARA	30	34 59	120 19	582	4P	4P	4P		SANTA MARIA VLY WCD
CLARKS VALLEY MUDD RCH	1785	GLENN	23	39 33	122 24	410		7A			DICK MUDD
GLAMIS 6 ENE	3434	IMPERIAL	6	33 03	114 59	700	6P	6P			DESERT METALS CO
REACTIVATED STATION											
POSEY 3 E	7096	TULARE	10	35 48	118 38	4920	5S	7A			PANORAMA HTS LODGE
VISTA 2 NNE	9378	SAN DIEGO	33	33 14	117 14	510	5P	5P			VISTA FIRE DEPT

‡ 1 AMERICAN, 2 CALAVERAS, 3 CARSON, 4 CENTRAL COAST, 5 COLORADO, 6 DESERT, 7 EEL, 8 FEATHER, 9 KAWEAH, 10 KERN, 11 KINGS, 12 KLAMATH, 13 LOS ANGELES, 14 MERCED, 15 MOJAVE, 16 MOKELUMNE, 17 NORTH COAST, 18 N.E. INTERIOR, 19 OWENS, 20 PAJARO, 21 PIT, 22 RUSSIAN, 23 SACRAMENTO, 24 SALINAS, 25 SAN DIEGO, 26 SAN GABRIEL, 27 SAN JOAQUIN, 28 SANTA ANA, 29 SANTA CLARA, 30 SANTA MARIA, 31 SANTA MARGARITA, 32 SANTA YNEZ, 33 SOUTH COAST, 34 STANISLAUS, 35 TRINITY, 36 TRUCKEE, 37 TUOLUMNE, 38 WALKER.

REFERENCE NOTES

Additional information regarding the climate of California may be obtained by writing to the Weather Bureau State Climatologist, 557 Federal Office Building, 50 Fulton Street, San Francisco 2, California, or to any Weather Bureau Office near you.

Figures and letters following the station name, such as 12 SSW, indicate distance in miles and direction from the post office.

Delayed data and corrections will be carried only in the June and December issues of this bulletin.

Monthly and seasonal snowfall and heating degree days, also seasonal total precipitation for the 12 months ending with the June data will be carried in the July issue of this bulletin.

Stations appearing in the Index, but for which data are not listed in the tables, are either missing or received too late to be included in this issue.

Divisions, as used in "Climatological Data" Table, became effective with data for January 1941.

Unless otherwise indicated, dimensional units used in this bulletin are: Temperature in °F., precipitation and evaporation in inches and wind movement in miles. Monthly degree day totals are the sums of the negative departures of average daily temperatures from 65°F.

Evaporation is measured in the standard Weather Bureau type pan of 4-foot diameter unless otherwise shown by footnote following the "Evaporation and Wind" Table.

Normals for all stations are climatological standard normals based on the period 1931 - 1960.

Water equivalent values published in the "Snowfall and Snow on Ground" Table are the water equivalent of snow, sleet, or ice on the ground. Samples for obtaining measurements are taken from different points for successive observations; consequently occasional drifting and other causes of local variability in the snowpack may result in apparent inconsistencies in the record.

Entries of snowfall in the "Climatological Data" Table and the "Snowfall and Snow on Ground" Table, and in the "Seasonal Snowfall" Table include snow and sleet. Entries of snow on ground include snow, sleet, and ice.

Data in the "Monthly Extremes"; "Daily Precipitation" Table; "Daily Temperature" Table; and "Evaporation and Wind" Table, and snowfall in the "Snowfall and Snow on Ground" Table, when published, are for the 24 hours ending at time of observation. The Station Index shows observation times in local standard time. (During the summer months some observers take the observations on daylight saving time.)

Snow on ground in "Snowfall and Snow on Ground" Table is at observation time for all except Weather Bureau and FAA stations. For these stations snow on ground values are at 4:00 a.m. PST, except for Bishop WB AP, Blue Canyon WB AP, and Sandberg WB which are taken at 6:00 a.m. PST, and Mt. Shasta WB City at 8:00 a.m. PST.

In the Station Index the letters C, G, H, J, and S in the "Special" column under the heading "Observation Time and Tables", indicate the following:

C Weighing Rain Gage Recording Station. Hourly precipitation values are processed for special purposes, and are published later in "Hourly Precipitation Data" Bulletin.

G "Soil Temperature" Table.

H "Snowfall and Snow on Ground" Table.

J "Supplemental Data" Table.

S Storage Precipitation Station. Precipitation measurements, made at irregular intervals, will be published later in "Storage-Gage Precipitation Data" Bulletin.

No record in the "Climatological Data" Table and the "Daily Temperature" Table is indicated by no entry.

Interpolated values for monthly precipitation totals may be found in the annual issue of this publication.

\- No record in the "Supplemental Data" Table; "Daily Precipitation" Table; "Evaporation and Wind" Table; "Snowfall and Snow on Ground" Table; "Daily Soil Temperature" Table; and the Station Index.

\+ And on an earlier date or dates.

* Amount included in following measurement, time distribution unknown.

\# Thermometers are generally exposed in a shelter located a few feet above sod-covered ground; however, the reference indicates that the thermometers are exposed in a shelter located on the roof of a building.

// Gage is equipped with a windshield.

AR This entry in time of observation column in Station Index means after rain.

B Adjusted to a full month.

D Water equivalent of snowfall wholly or partly estimated, using a ratio of 1 inch water equivalent to every 10 inches of new snowfall.

M One or more days of record missing; if average value is entered, less than 10 days record is missing. See "Daily Temperature" Table for detailed daily record. Degree day data, if carried for this station, have been adjusted to represent the value for a full month.

R Amounts from recording gage. (These amounts are essentially accurate but may vary slightly from the amounts to be published later in Hourly Precipitation Data.)

SS This entry in time of observation column in Station Index means observation made near sunset.

T Trace, an amount too small to measure.

V Includes total for previous month.

VAR This entry in time of observation column in Station Index means variable.

Subscription Price: 20 cents per copy, monthly and annual; $2.50 per year. (Yearly subscription includes the Annual Summary.) Checks and money orders should be made payable to the Superintendent of Documents. Remittances and correspondence regarding subscriptions should be sent to the Superintendent of Documents, Government Printing Office, Washington 25, D. C.

General Weather conditions in the U.S. for each month are described in the publications MONTHLY WEATHER REVIEW, MONTHLY CLIMATOLOGICAL DATA - NATIONAL SUMMARY, and STORM DATA, all of which may be obtained from the Superintendent of Documents, Government Printing Office, Washington 25, D. C.

Information concerning the history of changes in locations, elevations, exposure, etc., of substations through 1957 may be found in the publication SUBSTATION HISTORY for this state. That publication may be obtained from the Superintendent of Documents, Government Printing Office, Washington 25, D.C. for $1.25. Similar information for regular Weather Bureau stations may be found in the latest annual issues of Local Climatological Data, obtained as indicated above, price 15 cents.

USCOMM-WB-Asheville - 8/31/62 - 2350