CLIMATOLOGICAL DATA

NATIONAL SUMMARY

U.S. DEPARTMENT OF COMMERCE
National Oceanic and Atmospheric Administration
Environmental Data Service

NUARY
1974
olume 25
No. 1
lle, N.C.

CONTENTS

Page

SURFACE DATA

General Summary of Weather Conditions---------- 3

Observed Extremes of Temperature and Precipitation - By States-- 4

Climatological Data - Stations - Metric Units---------- 5

Heating Degree Days----------12

Cooling Degree Days----------13

Storm Summary----------14

General Summary of National Flood Events----------15

Flood Stage Data----------31

UPPER AIR DATA

Rawinsonde Data----------36

SOLAR RADIATION DATA

Solar Radiation Intensities----------43

Net Radiation----------44

Solar Ultra-Violet Radiation----------44

TOTAL OZONE DATA----------44

REFERENCE NOTES----------45

CHARTS I-IV----------48

NOTE: Late reports and corrections will be carried in the June and December issues of this publication. An explanatory page "Description of Charts" will be carried in the January and July issues.

SUBSCRIPTION PRICE: $5.50 a year including annual summary; $1.00 additional for foreign mailing; 40¢ single copy; $1.00 annual summary. Make checks payable to Department of Commerce, NOAA; send payments and orders to: National Climatic Center, Federal Building, Asheville, N. C. 28801. Attn: Publications.

I certify that this is an official publication of the National Oceanic and Atmospheric Administration, and is compiled from records on file at the National Climatic Center, Asheville, North Carolina 28801.

William H. Haggard

Director, National Climatic Center

CLIMATOLOGICAL DATA

NATIONAL SUMMARY

JANUARY 1974

GENERAL SUMMARY OF WEATHER CONDITIONS

Dr. Richard E. Felch, Climatologist

HIGHLIGHTS:

1. With the exception of the Central Great Plains and the Rocky Mountain States, most of the Nation averaged warmer than normal.

2. Heavy precipitation fell in the Mississippi Valley and parts of the West, light in the Plains States and Florida, and close to normal elsewhere.

TEMPERATURE: Extremes were the general rule over the Nation with record cold the first two weeks, and record warmth the last two in most areas. Overall, temperatures averaged 3° to 12° warmer than normal east of the Mississippi and 1° to 4° warmer in parts of the Far West. The Central Great Plains and Rocky Mountain States averaged 3° to 6° below normal. The weather provided a big boost to those concerned with heating fuel supplies since 8 out of 10 homes are located in the warmer than normal areas.

Extreme cold gripped most of the Nation during first two weeks as a series of high pressure systems pushed frigid Arctic air to our southern borders. Temperatures averaged at least 10° below normal from the Sierras to the Appalachians, and more than 30° below normal in parts of Wyoming, Colorado, and Nebraska. On New Year's Day morning, International Falls, Minnesota, registered a cool -38°. The week ending on the 6th averaged -9° at Casper, Wyoming, 32° below normal. The first seven days of January were the coldest in 43 years of record at Kansas City. Bismarck, North Dakota, registered -40° on the 10th, and -42° on the 12th.

At mid-month a warming trend began which quickly broke one of the long cold spells of record in the Plains States. Sheridan, Wyoming, reached 70° and Pendleton, Oregon, 68°, on the 15th, at each station the warmest January temperature on record.

The last decade of the month continued exceptionally warm as temperatures averaged 6° to 18° above normal over most of the Nation. Many all-time high temperature records were broken as warm tropical air dominated the weather picture.

PRECIPITATION: Total precipitation was about normal over most of the Nation. Unusually heavy precipitation was confined to the length of the Mississippi River Valley and parts of the Desert Southwest. The northern and southern portions of the Great Plains and eastern Oregon and Nevada were the only areas much drier than normal. Heaviests amounts included 12.69 inches (318 percent of normal) at Lake Charles, Louisiana, 18.15 inches at Vicksburg, Mississippi, and 15.41 inches at Mullan, Idaho. The Oregon-Washington coast received 12 to 14 inches, which is slightly above normal. Las Vegas, Nevada, received only 2 inches, but this is four times the normal rainfall and the wettest ever since 1949 when a record 2.41 inches fell. Parts of four States in a band stretching eastward from Las Vegas received at least three times the expected rainfall.

The first two weeks saw light precipitation over much of the Country except for parts of the southeast and southern California. At least 2 inches fell from the Louisiana coast northeastward into Kentucky and the Carolinas. A Low pressure system moved down along the California coast, bringing unusually heavy rains to southern portions of the State and as far inland as Nevada and Arizona. Los Angeles, California, received 5.57 inches of rain in 2 days and a total of 8.35 inches for the month. This heavy precipitation continued into the second week of the month.

Heavy rains of 2 inches or more each week persisted through the month in the Lower Mississippi River Valley. By mid-month more typical weather returned to the Southwest, but rainfall increased along the Washington coast. During the last week considerable severe weather and flooding occurred in Louisiana, Mississippi, and northeastward through Appalachia.

OBSERVED EXTREMES OF TEMPERATURE AND PRECIPITATION -- BY STATES

STATE	Temperature						Precipitation			
	Monthly extremes						Monthly extremes			
	Station	Highest	Date	Station	Lowest	Date	Station	Greatest	Station	Least
		°F			°F			In.		In.
Alabama	3 Stations	81	29+	Florence	16	13+	Red Bay	15.68	Fort Morgan	2.16
Alaska	Kake	51	25	Prospect Creek Camp	- 60	28	Little Port Walter	12.35	8 Stations	.00
Arizona	2 Stations	84	16	Dinnehotso	- 25	3	Sunrise Mountain	6.26	San Simon 9 ESE	.38
Arkansas	Stamps	77	31	Harrison	- 4	1	Monticello 3 SW	11.18	Fayetteville Exp. Station	.88
California	El Centro 2 SSW	87	17	Bodie	- 25	3	Cazadero 3 W	24.84	Tulelake	.35
Colorado	Evergreen	74	16	Kremmling	- 46	4	Wolf Creek Pass 1 E	6.78	Brandon	.02
Connecticut	Stamford 5 N	68	27	Coventry	- 13	14	Stevenson Dam	5.60	Bulls Bridge Dam	3.46
Delaware	Milford 2 WSW	73	27	2 Stations	12	14	Milford 2 WSW	3.74	Lewes 1 SW	2.37
Florida	3 Stations	89	30+	Smith Creek	37	13	Pompano Beach	11.27	3 Stations	.00
Georgia	Waycross 4 NE	86	18	Blairsville Exp. Station	20	13	Ellijay	11.58	Savannah Beach	.46
Hawaii	Pahala 21, Hawaii	89	9	Mauna Loa Slope Obs., Hawaii	26	26	Mount Waialeale 1047, Kauai	38.25	Mauna Kea Obs. 111.2, Hawaii	.17
Idaho	Brownlee Dam	64	16	Hill City	- 37	2	Wallace Woodland Park	14.56	Leadore 2	T
Illinois	Rosiclare	70	18	Mount Carroll	- 28	12	Charleston	5.48	Macomb	1.79
Indiana	Spurgeon 2 N	70	19	Wheatfield 2 NNW	- 16	12	English	6.19	Rensselaer	2.15
Iowa	2 Stations	62	30	Atlantic 1 NE	- 37	12	Tipton	4.19	Peterson 1 W	.08
Kansas	Hugoton	71	21	Kirwin	- 30	4	Fort Scott	2.74	Geneseo	T
Kentucky	2 Stations	74	19+	4 Stations	7	1	Mount Vernon	12.21	Covington WSO AP	3.65
Louisiana	Saint Bernard	84	28+	Homer Exp. Station	19	1	Columbia Locks	17.46	Boothville WSO	1.22
Maine	Saco	63	27	Clayton Lake 2	- 42	17	Bridgton 3 NNW	4.59	Presque Isle	1.60
Maryland	La Plata 1 W	75	27	Bittinger 2 NW	2	13	Oakland 1 SE	5.83	Benson Police Barracks	2.29
Massachusetts	Chester 2	67	27	Chester 2	- 21	18	New Medford	5.59	Edgartown	2.78
Michigan	4 Stations	56	31+	Kenton U. S. Forest	- 36	2	Benton Harbor Airport	5.34	Stambaugh 1 S	.53
Minnesota	New Ulm 2 SE	54	16	Thorhult 1 S	- 45	11	Wannaska 8 SE	1.55	3 Stations	.00
Mississippi	8 Stations	80	22+	Hernando	14	1	2 Stations	18.15	2 Stations	4.10
Missouri	Berryman 6 NW	72	18	Maryville 2 E	- 32	13+	Caruthersville	6.16	Kansas City Int. WSO AP	1.05
Montana	Belfry 4 SSW	72	16	Opheim 10 N	- 48	11	Troy 18 N	10.39	Terry	.00
Nebraska	Valentine WSO AP	70	16	Mead Agronomy Lab.	- 35	12	Mullen 21 NW	1.61	Lamar	T
Nevada	Dixie Valley Stark	71	15	Currie Highway Station	- 29	2	Mount Rose Bowl	6.80	Mina	.11
New Hampshire	Windham 3 NW	63	27	First Conn Lake	- 39	18	Mount Washington	8.26	Monroe 5 NNE	2.24
New Jersey	Tuckerton	74	27	2 Stations	- 8	14+	Burlington	5.26	Cranford	2.37
New Mexico	Jal	85	17	Eagle Nest	- 35	4	Sandia Crest	4.10	Orogrande	T
New York	2 Stations	68	27	Chazy	- 37	18	Slide Mountain	5.85	Prattsburg 2 NW	.92
North Carolina	Sloan 3 S	81	27	Grandfather Mountain	10	13	Nantahala	14.35	Cape Hatteras WSO	2.02
North Dakota	2 Stations	61	16	Bismarck WSO AP	- 42	12	Rolla 3 NW	1.06	Linton	.00
Ohio	Ironton	72	18	Paulding	- 13	13	Waterloo	6.94	Middlebourne	1.60
Oklahoma	Hollis	81	21	Kenton	- 18	4	Carnasaw Tower	5.98	Meeker 1 E	.00
Oregon	2 Stations	68	15	2 Stations	- 27	6+	Valsetz	29.94	OO Ranch	.12
Pennsylvania	2 Stations	71	28+	Lawrenceville	- 15	13	Confluence 1 SW Dam	5.95	Conneautville	1.86
Puerto Rico & VI	Utuado 1 WSW, P. R.	92	3+	Adjuntas Substation, P. R.	47	7	Pico Del Este, P. R.	12.64	Ensenada, P. R.	.05
Rhode Island	Providence WSO AP	66	27	Kingston	- 8	14	North Scituate 4 W	4.94	Woonsocket	3.74
South Carolina	2 Stations	84	24	Caesars Head 1 NE	20	13	Hogback Mountain	10.77	Hilton Head	.53
South Dakota	Wood	76	16	Flandreau	- 40	1	Deerfield 4 NW	.98	46 Stations	T
Tennessee	Greeneville Exp. Station	75	23	Dresden	9	1	Tullahoma	14.12	Samburg Wildlife Refuge	5.04
Texas	2 Stations	92	23+	Lipscomb	- 18	5+	Kirbyville Forest Service	14.16	17 Stations	.00
Utah	Fish Springs Refuge	69	16	Woodruff	- 39	2	Pine View Dam	4.52	Wendover WSO AP	.12
Vermont	Vernon	62	28	Endsburg Falls	- 35	18	Mount Mansfield	4.53	Huntington Center	1.55
Virginia	Boykins	77	11	Monterey	4	13	Pennington Gap	8.73	Manassas	2.26
Washington	3 Stations	67	16+	2 Stations	- 25	9+	Baring	33.03	Prosser 4 NE	.66
West Virginia	Winfield Locks	77	23	2 Stations	3	13	Iaeger	8.94	Mathias	1.66
Wisconsin	2 Stations	53	16	Prentice 1 N	- 41	1	Lake Geneva	4.01	River Falls	.06
Wyoming	Sheridan WSO AP	70	15	Bondurant 3 NW	- 51	2	Snake River	5.67	2 Stations	T

CLIMATOLOGICAL DATA

METRIC UNITS

JANUARY 1974

State and Station	Elevation (ground)	Pressure: Station ∅	Pressure: Sea level	Temperature: Average maximum	Temperature: Average minimum	Temperature: Average	Temperature: Departure from normal	Temperature: Highest	Temperature: Date	Temperature: Lowest	Temperature: Date	No. of days: Max. 32.2 °C or above	No. of days: Min. 0 °C or lower	Average dew point	Average relative humidity	Precipitation: Total	Precipitation: Departure from normal	Precipitation: Greatest in 24 hours	No. of days: .25 mm. or more	No. of days: With thunderstorms	Snow, Ice pellets: Total	Snow, Ice pellets: Maximum depth on ground	Wind: Resultant speed	Wind: Resultant direction	Fastest mile (1.6 kilometers): Speed	Fastest mile (1.6 kilometers): Direction	Fastest mile (1.6 kilometers): Date	No. of days (sunrise to sunset): Clear, 0-3	No. of days (sunrise to sunset): Partly cloudy, 4-7	No. of days (sunrise to sunset): Cloudy, 8-10	Sky cover, tenths (sunrise to sunset)	Possible sunshine
	M.	Mb.	Mb.	°C	°C	°C	°C	°C		°C				°C	%	Mm.	Mm.	Mm.			Mm.	Mm.	M.p.s.		M.p.s.							%
ALABAMA																																
BIRMINGHAM	189	998.0	1020.9	15.0	7.1	11.6	4.8	22.8	10	- 2.8	13	0	3	9.4	89	174	51	37	16	5	0	0	0.7	19	15.6	W	28	5	4	22	7.7	32
HUNTSVILLE	190	997.6	1021.0	13.6	5.4	9.5	4.6	21.1	22	- 3.9	13	0	7	7.2	88	267	136	51	16	4	0	0	0.3	14	14.3	28	28	4	6	21	7.8	
MOBILE	64	1012.2	1020.3	22.1	13.4	17.8	7.1	26.1	23+	5.6	1	0	0	13.9	81	99	- 21	32	13	4	0	0	1.4	14	13.0	20	20	2	2	27	8.7	
MONTGOMERY	56	1013.5	1021.1	19.4	9.7	14.6	5.9	25.6	10	- 1.1	13	0	1	11.1	84	143	41	56	15	9	0	0	0.3	15	10.3	S	28	4	5	22	7.9	37
ALASKA																																
ANCHORAGE	35	1009.1	1014.2	-10.0	-18.0	-14.0	- 2.8	- 4.4	10	-27.8	20	0	31	-17.2	74	1	- 21	1	1	0	13	178	1.7	1	17.4	4	12	10	5	16	6.0	52
ANNETTE	34	1006.8	1010.8	0.6	- 5.0	- 2.2	- 3.0	7.2	22	-13.3	15	0	26	- 6.1	77	163	-102	32	17	0	922	533	1.0	7	13.4	10	18+	4	7	20	7.5	
BARROW	9			-20.6	-26.9	-23.7	2.2	2.2	4	-33.9	12	0	31			10	4	5	11	0	66	203			15.6	28	5					
BARTER ISLAND	12	1023.7	1025.6	-20.3	-27.3	-23.8	2.4	3.9	4	-38.3	23	0	31	-27.2	73	2	- 12	1	5	0	13	102	8.1	27	36.2	27	6					
BETHEL	38	1011.2	1017.1	-11.6	-17.2	-14.3	0.6	5.6	3	-31.7	28	0	29	-20.0	62	6	- 8	4	3	0	8	51	3.7	3	14.3	5	21	12	3	16	5.7	
BETTLES	196			-11.2	- 2.8	- 6.9	- 3.5	1.1	5	-47.8	27					9	- 9	7	5	0	97	508			9.4	9	17	15	6	10	4.3	
BIG DELTA	386			-21.2	-29.6	-25.4	- 4.9	- 7.2	4	-43.9	28	0	31			3	- 6		3		56											
COLD BAY	29	1005.4	1009.3	1.0	- 3.6	- 1.3	0.8	8.9	11	-13.9	20+	0	18	- 2.8	88	75	14	26	17	0	165	102	3.5	11	25.0	11	2	2	4	25	8.5	
FAIRBANKS	133	1004.4	1023.1	-22.4	-31.7	-27.1	- 2.7	- 6.1	6+	-42.2	28	0	31	-31.7	65	4	- 12	3	4	0	76	330	0.9	2	6.3	19	24	11	8	12	5.4	
GULKANA	479			-22.6	-31.6	-27.1		-14.4	11	-41.7	21	0	31			T			0		T											
HOMER	19	1009.5	1011.9	- 6.1	-13.8	- 9.9	- 4.1	0.0	2	-22.2	29+	0	31	-12.8	78	19	- 24	7	7	0	226	178	1.9	2	10.3	21	19+	10	8	13	5.7	
JUNEAU	4	1012.5	1013.2	- 5.8	-13.3	- 9.6	- 4.8	2.2	25	-23.9	30	0	31	-13.9	75	60	- 40	16	13	0	914	483	2.0	9	12.5	10	15	9	6	16	6.5	49
KING SALMON	15	1011.9	1013.8	- 8.1	-16.9	-12.5	- 2.2	6.1	3	-32.8	29	0	31	-17.2	67	22	- 2	12	8	0	302	279	2.5	2	16.5	9	21	10	5	16	6.1	
KODIAK	4	1006.8	1011.1	0.1	- 5.5	- 2.7	- 1.8	9.0	24	-15.6	20+	0	25	- 8.3	66	73	- 55	20	16	0	472	203	3.5	31	17.9	31	16	9	4	18	6.5	
KOTZEBUE	3	1023.4	1024.0	-16.7	-22.9	-19.8	0.0	2.2	4+	-33.3	31+	0	31	-25.6	63	5	- 3	4	3	0	28	508	1.6	6	15.6	31	15	18	2	11	4.0	
MC GRATH	105	1006.8	1020.8	-18.9	-29.2	-24.1	- 1.3	- 2.2	5	-44.4	30	0	31	-27.8	72	9	- 12	5	5	0	147	635	0.4	34	8.0	36	16+	12	6	13	5.3	
NOME	4	1020.3	1021.0	-11.4	-18.5	-14.9	- 0.5	1.7	4+	-31.1	28	0	31	-20.0	67	21	- 2	12	7	0	91	279	2.9	6	16.1	5	22	15	6	10	4.4	62
ST. PAUL ISLAND	7	1010.2	1011.1	- 1.4	- 4.8	- 3.1	0.2	5.0	2+	-15.0	28	0	20	- 5.0	86	54	7	10	25	0	196	78	6.5	6	26.8	4	21	0	3	28	9.3	
SUMMIT	732	925.8	1022.0	-17.2	-23.4	-20.3	- 3.4	- 7.2	3	-30.6	18	0	31	-25.0	67	3	- 20	3	3	0	36	330	6.5	4	16.5	6	16	15	8	8	4.3	
TALKEETNA	105			-11.2	-23.1	-17.1	- 4.6	- 1.1	9+	-35.6	21	0	31			T	- 41	T	0	0	T	635			10.3	3	17	16	5	10	4.2	
UNALAKLEET	5			-14.0	-15.4	-17.1	- 1.2									15	2	8	4		150	178										
YAKUTAT	9	1009.1	1010.2	- 4.4	-12.7	- 8.6	- 4.2	1.7	25	-23.9	30	0	31	-11.7	77	94	-169	24	12	0	846	838	2.1	8	13.0	5	13	6	5	20	7.3	
ARIZONA																																
FLAGSTAFF	2135	785.6	1018.6	4.1	- 8.8	- 2.3	- 0.1	15.6	16	-17.8	2	0	31	- 6.1	77	92	44	30	13	0	897	686	1.0	22	17.0	SW	5	7	11	13	6.1	51
PHOENIX	340	977.7	1017.2	19.1	5.4	12.2	1.6	25.6	16+	- 1.1	3	0	1	1.1	52	14	- 4	9	4	0	0	0	0.6	15	22.8Y	SW	5	14	8	9	4.6	79
TUCSON	788	926.9	1016.1	17.1	3.2	10.1	- 0.5	26.1	16	- 2.2	23	0	6	- 0.6	53	24	4	13	6	0	10	0	1.1	19	16.5	SW	1	15	6	10	4.5	75
WINSLOW	1492	852.4	1021.2	6.1	- 5.8	0.2	- 0.2	14.4	31+	-12.8	2	0	31	- 5.0	75	21	11	8	7	0	69	51	0.8	24	11.6	21	26	8	8	15	6.4	
YUMA	59	1010.2	1017.7	19.0	6.8	12.9	- 0.1	25.0	17	- 0.6	3	0	1	2.2	52	16	7	10	3	0	0	0	2.1	36	15.2	W	1	15	8	8	4.4	82
ARKANSAS																																
FORT SMITH	136	1003.1	1020.1	9.1	- 2.1	3.5	- 0.4	22.2	18	-12.2	1	0	22	- 1.7	74	24	- 36	12	7	0	T	51	0.8	2	10.7	SW	26	5	8	18	7.5	37
LITTLE ROCK	78	1010.8	1020.5	10.1	1.4	5.8	1.6	22.2	31	- 9.4	1	0	12	3.3	85	147	39	59	15	5	8	T	0.7	4	12.1	SW	26	5	4	22	7.6	33
CALIFORNIA																																
BAKERSFIELD	145	1001.0	1019.0	15.8	5.9	10.9	2.3	26.1	15	- 0.6	2	0	1	6.1	77	29	5	13	8	0	0	0	0.8	7	14.3	11	3	8	7	16	6.7	
BISHOP	1252	875.0		5.8	- 8.4	- 1.3	- 4.1	16.7	28+	-21.7	10	0	31			38	7	19	8		351	254						12	5	14	5.5	
BLUE CANYON	1609	837.5		4.5	- 1.8	1.4	- 1.1	12.8	24	-10.6	2	0	20			346	- 1	85	17		912	1143	2.1	17	13.4	17	31	10	5	16	6.3	
EUREKA U	13			11.3	5.0	8.2	- 0.3	18.3	13	- 0.6	10+	0	4			153	- 36	75	16		T	T			19.2	S	18+	8	6	17	6.6	54
FRESNO	100	1007.1	1019.0	13.3	4.3	8.8	1.4	23.9	15	- 1.7	2	0	2	5.6	84	72	25	25	11	1	0	0	0.8	8	12.1	NW	1	5	3	23	7.9	44
LONG BEACH	8	1017.3	1018.6	16.8	6.9	11.9	- 0.4	25.6	14	2.2	2	0	0	6.7	75	155	98	64	12	1	0	0	0.4	20	11.6	26	1	9	7	15	6.4	
LOS ANGELES	30	1014.2	1018.0	16.2	8.6	12.4	- 0.1	26.1	14	3.9	2	0	0	7.2	76	144	80	49	11	1	T	0	0.3	16	17.9Y	W	1	7	9	15	6.5	
LOS ANGELES U	82			17.2	8.6	12.9	- 0.8	27.2	14	3.3	2	0	0			212	136	94	11		0	0			7.6	SW	1	9	8	14	5.8	46
MT SHASTA R	1080	892.3	1019.4	4.5	- 4.3	0.1	- 0.8	12.8	24	-14.4	7	0	25			333	164	177	13		399	178										
OAKLAND	2	1019.0	1019.1	12.2	5.7	8.9	- 0.3	18.3	23	0.6	9+	0	0	5.6	81	86	- 17	40	12	0	0	0	0.6	12	13.9	15	3	8	7	16	6.5	
RED BLUFF	104	1006.1	1018.9	11.8	3.9	7.8	0.5	18.9	23	- 2.8	10	0	7	2.2	73	108	- 5	41	11	0	112	T	0.4	34	20.1	SE	16	7	5	19	7.1	57
SACRAMENTO	5	1018.0	1018.8	11.8	4.1	7.9	0.7	18.3	23	- 2.2	10	0	5	3.9	78	91	- 4	21	12	0	T	0	0.2	32	13.0	N	21	6	6	19	7.0	42
SANDBERG R	1377	862.9		6.6	- 0.9	2.8	- 1.7	16.1	15	- 9.4	2	0	17	- 3.3	72	188	133	86	14		1400	965	1.6	2	17.4	32	26+					
SAN DIEGO	4	1017.3	1018.4	17.7	9.9	13.8	0.9	22.8	14	6.7	31	0	0	6.7	65	75	27	33	9	0	0	0	0.6	27	14.3	SE	7	8	7	16	6.3	62
SAN FRANCISCO	2	1018.0	1018.6	12.8	5.6	9.2	0.2	20.6	15	0.0	8	0	1	5.0	78	82	- 29	36	12	0	0	0	0.4	19	13.0	19	16	8	5	18	6.7	
SAN FRANCISCO U	16			13.2	8.0	10.6	0.1	20.6	23	9.9	9	0	0			86	- 28	37	13													62
SANTA MARIA	72			14.9	4.7	9.8	- 0.4	22.8	15	- 1.7	2	0	2			106	49	33	12		0	0						5	11	15	6.8	
STOCKTON	7	1018.0	1018.8	12.6	4.4	8.5	1.5	18.3	15	- 1.1	27+	0	5	4.4	80	44	- 30	11	13	0	0	0	1.2	15	11.6	15	3	6	6	19	7.3	
COLORADO																																
ALAMOSA	2297	769.4		- 2.1	-21.1	-11.6	- 3.3	5.6	21	-31.1	5	0	31			18	11	9	6		315	178						9	12	10	5.4	

CLIMATOLOGICAL DATA

METRIC UNITS

JANUARY 1974

State and Station	Elevation (ground)	Pressure: Station Ø	Pressure: Sea level	Temperature: Average maximum	Temperature: Average minimum	Temperature: Average	Temperature: Departure from normal	Temperature: Highest	Temperature: Date	Temperature: Lowest	Temperature: Date	No. of days: Max. 32.2 °C or above	No. of days: Min. 0 °C or lower	Average dew point	Average relative humidity	Precipitation: Total	Precipitation: Departure from normal	Precipitation: Greatest in 24 hours	No. of days: .25 mm. or more	No. of days: With thunderstorms	Snow, Ice pellets: Total	Snow, Ice pellets: Maximum depth on ground	Wind: Resultant speed	Wind: Resultant direction	Wind: Fastest mile (1.6 kilometers): Speed	Wind: Fastest mile (1.6 kilometers): Direction	Wind: Fastest mile (1.6 kilometers): Date	No. of days (sunrise to sunset): Clear, 0-3	No. of days (sunrise to sunset): Partly cloudy, 4-7	No. of days (sunrise to sunset): Cloudy, 8-10	Sky cover, tenths (sunrise to sunset)	Possible sunshine
	M.	Mb.	Mb.	°C	°C	°C	°C	°C		°C				°C	%	Mm.	Mm.	Mm.			Mm.	Mm.	M.p.s.		M.p.s.							%
COLORADO																																
COLORADO SPRINGS	1873	807.3	1017.8	3.9	- 9.5	- 2.8	- 0.9	22.2	16	-22.2	3	0	28	-11.7	55	7	- 1	4	6	0	61	51	1.6	2	15.6	32	30	9	13	9	5.5	
DENVER	1610	833.1	1016.8	3.1	-12.3	- 4.6	- 3.4	15.0	31	-27.2	5+	0	30	-11.7	61	26	11	12	10	0	208	229	1.4	22	13.4	NW	29	9	14	8	5.2	73
GRAND JUNCTION	1476	854.4	1025.4	- 4.1	-12.7	- 8.4	- 5.4	1.7	14	-21.1	25+	0	31	-11.7	80	30	14	9	10	0	432	279	0.5	3	8.0	N	5	3	8	20	7.7	44
PUEBLO	1428	853.0	1017.9	4.3	-10.7	- 3.2	- 2.1	21.1	17+	-29.4	3	0	28	-10.6	63	10	2	4	4	0	112	102	0.8	31	21.0	N	21	13	10	8	5.2	73
CONNECTICUT																																
BRIDGEPORT	2	1020.7	1021.2	4.5	- 3.3	0.6	1.6	18.3	27	-15.6	18	0	21	- 3.9	74	113	44	29	12	0	422	356	2.4	30	20.6	30	31	5	10	16	7.0	
HARTFORD	52	1013.5	1020.4	2.4	- 6.7	- 2.1	1.9	17.8	27	-20.6	18	0	28	- 6.7	72	104	21	24	12	0	363	254	1.3	30	17.9	NW	31	5	9	17	7.1	52
DELAWARE																																
WILMINGTON	23	1018.3	1021.4	6.5	- 1.9	2.3	2.3	20.0	27	-10.0	14+	0	21	- 1.7	75	74	2	18	13	0	61	51	1.3	33	13.9	34	31	4	5	22	8.1	
DIST. OF COLUMBIA																																
WASHINGTON DULLES	88	1009.1	1021.2	7.9	- 1.5	3.2	3.2	21.7	27	-10.0	14+	0	21	- 0.6	80	78	6	24	12	0	25	25	0.1	25	10.3	29	12	1	7	23	8.5	
WASHINGTON NATIONAL	3	1019.0	1021.3	10.3	1.8	6.1	4.1	23.9	27	- 5.6	13	0	9	- 0.6	66	68	1	14	13	0	38	51	0.3	33	13.0	NW	12	1	8	22	8.3	28
FLORIDA																																
APALACHICOLA U	4			21.3	16.0	18.7	6.6	25.0	31+	7.8	13	0	0			24	- 54	16	4	1	0	0			9.8	N	12	3	5	23	8.0	70
DAYTONA BEACH	9	1021.0	1022.4	26.3	15.4	20.8	6.2	28.9	28+	12.2	15	0	0	16.7	82	8	- 44	5	5	0	0	0	0.9	16	8.9	12	14	9	13	9	5.1	
FORT MYERS	5	1021.3		28.5	17.0	22.8	5.3	30.0	26	14.4	18	0	0	17.2	77	9	- 33	8	3	0	0	0	1.3	13	9.4	9	14	12	14	5	4.6	
JACKSONVILLE	8	1021.3	1022.3	25.3	13.3	19.3	6.7	28.3	11+	6.7	13	0	0	15.0	82	7	- 64	5	3	1	0	0	0.6	20	14.3	SW	28	7	12	12	6.0	66
KEY WEST	1	1019.6	1020.4	27.0	22.7	24.9	3.4	27.8	31+	20.6	17	0	0	20.6	78	14	- 28	12	7	0	0	0	4.8	11	9.8	SE	27+	14	12	5	4.3	90
LAKELAND U	65			26.6	16.8	21.7	5.7	28.3	11+	13.3	17	0	0			30	- 28	24	4		0	0						3	23	5	5.7	67
MIAMI	2	1021.0	1021.2	26.1	20.8	23.5	3.9	27.8	31+	17.2	18	0	0	18.9	76	65	10	47	9	0	0	0	2.9	11	9.8	8	3	7	19	5	5.1	
ORLANDO	33	1017.6	1022.0	27.8	16.2	22.0	6.2	29.4	27+	13.3	15	0	0	16.7	78	5	- 53	3	4	0	0	0	1.1	15	9.4	2	12	10	14	7	5.5	
PENSACOLA	34	1016.3	1020.6	22.2	15.2	18.7	7.6	26.1	29+	6.7	13	0	0	16.1	88	92	- 19	36	10	0	0	0	1.3	13	10.3	19	26	1	3	27	8.9	
TALLAHASSEE	17	1019.0	1021.4	24.3	14.1	19.2	7.8	26.7	27+	5.6	22	0	0	16.1	88	85	- 10	31	9	3	0	0	1.3	17	9.4	18	26	3	7	21	7.5	
TAMPA	6	1021.7	1021.9	26.4	17.1	21.7	5.9	28.3	24	13.9	15	0	0	17.2	79	4	- 55	4	2	0	0	0	0.9	16	7.6	20	28	7	15	9	5.6	70
WEST PALM BEACH	5	1020.7	1021.5	26.9	18.8	22.9	4.3	28.3	31+	16.1	21	0	0	16.7	70	211	145	129	9	1	0	0	2.4	12	10.3	7	14+	10	13	8	5.2	
GEORGIA																																
ATHENS	244	991.9	1021.2	15.9	7.0	11.4	5.1	23.9	17	- 2.8	13	0	3	8.9	86	93	- 27	55	20	2	0	0	0.8	25	8.0	25	31	5	4	22	7.6	
ATLANTA	308	983.7	1020.9	16.0	7.6	11.8	6.0	22.2	24	- 2.2	13	0	3	8.9	86	136	26	32	19	3	0	0	0.7	23	15.6	NW	11	5	4	22	7.8	30
AUGUSTA	41	1015.9	1021.1	19.2	8.3	13.8	6.1	25.6	24	- 0.6	13	0	1	10.0	82	101	14	36	15	2	0	0	0.7	23	10.3	20	28	6	4	21	7.7	
COLUMBUS	117	1006.8		20.2	10.4	15.3	7.1	25.6	28	- 1.7	13	0	1	12.2	87	191	80	55	13	4	0	0	0.2	13	9.4	35	29	5	3	23	7.7	
MACON	108	1008.5	1021.5	19.6	10.8	15.2	6.4	26.1	9	0.6	13	0	0	11.7	84	136	43	36	16	5	0	0	0.5	20	9.4	SW	27	5	3	23	8.0	31
ROME	194			15.4	5.7	10.6	5.6	23.3	10	- 5.6	13	0	6			147	20	24	18		0	0										
SAVANNAH	14	1020.3	1022.1	22.6	11.7	17.2	7.2	27.8	25	2.8	13	0	0	12.8	82	35	- 39	11	5	4	0	0	0.9	24	14.3	NW	11	4	8	19	7.3	44
HAWAII																																
HILO	8	1010.8	1012.1	28.5	18.7	23.6	1.8	31.1	19+	17.2	31+	0	0	18.3	78	149	- 81	92	10	3	0	0	0.5	17	10.7	SE	31	8	8	15	6.4	56
HONOLULU	2	1011.5	1012.1	26.9	20.3	23.6	1.2	28.3	27+	15.6	28	0	0	20.0	80	107	- 5	24	20	1	0	0	1.3	23	11.2	NE	23	2	15	14	7.1	53
KAHULUI	15	1009.5		26.3	20.2	23.2	1.2	27.8	26+	15.6	22	0	0			229	137	110	19	0	0	0	2.3	18	16.1	SW	12	8	9	14	6.4	46
LIHUE	31	1006.8	1012.1	26.6	20.6	23.6	1.8	28.3	31+	16.1	10	0	0	20.0	82	142	- 17	25	20	0	0	0	1.6	23	13.9	SW	1	4	9	18	7.4	46
IDAHO																																
BOISE	865	917.0	1020.3	2.3	- 5.2	- 1.4	0.2	13.3	15	-20.6	9	0	16	- 7.2	68	34	- 3	10	11	0	152	75	1.6	13	14.8	SE	15	6	1	24	7.9	
LEWISTON	431			2.4	- 5.6	- 1.6	- 1.1	13.3	14	-22.2	6	0	16			34	2	14	13		135	152			21.0Y		30	4	4	23	7.9	
POCATELLO	1358	862.9	1021.1	- 1.2	- 9.4	- 5.3	- 0.4	13.9	16	-28.3	9	0	23	-10.6	68	39	13	11	15	0	224	127	4.2	21	17.9	S	14	1	7	23	8.2	39
ILLINOIS																																
CAIRO U	96			6.1	0.6	3.3	0.9	18.3	18	-13.9	1	0	14			104	3	44	11		5	T			19.2	SW	26					21
CHICAGO O HARE	201	993.9	1019.4	- 0.6	- 7.5	- 4.0	1.1	12.8	30	-25.0	12	0	25	- 7.8	76	84	40	29	15	0	188	178	1.9	25	14.3	21	30	8	4	19	7.0	
CHICAGO MIDWAY	185	996.3	1019.9	- 0.3	- 7.3	- 3.8	0.4	12.2	30	-22.8	12	0	25	- 7.2	77	83	36	28	13	0	257	178	1.4	24	11.6	W	31+	3	4	19	7.1	42
MOLINE	177	998.0	1020.5	- 2.1	- 9.5	- 5.8	0.1	12.2	30	-32.2	12	0	26	- 9.4	75	112	69	44	11	0	323	229	1.5	25	14.3	NW	31	8	5	18	6.8	49
PEORIA	199	995.6	1020.7	- 1.1	- 8.8	- 4.9	- 0.4	12.8	30	-27.8	12	0	27	- 8.3	78	78	32	28	12	0	170	203	0.8	25	11.2	NW	31	7	6	18	7.2	43
ROCKFORD	221	991.5	1019.9	- 2.4	- 9.7	- 6.0	0.6	8.3	30	-29.4	12	0	26	- 8.3	81	90	45	36	11	0	310	229	1.1	26	11.2	30	31	8	5	18	6.8	
SPRINGFIELD	179	998.0	1021.1	0.9	- 7.5	- 3.3	- 0.3	13.9	30	-27.8	12	0	23	- 6.7	79	66	22	19	10	0	185	178	1.1	24	13.9	SW	30+	6	5	20	7.6	39
INDIANA																																
EVANSVILLE	116	1006.8	1021.2	6.5	- 0.5	3.0	2.7	20.6	18	-14.4	1	0	16	0.0	81	92	6	19	12	1	10	T	0.6	27	15.6	SW	26	2	6	23	8.3	31

CLIMATOLOGICAL DATA

METRIC UNITS

State and Station	Elevation (ground)	Pressure: Station Ø	Pressure: Sea level	Temperature: Average maximum	Temperature: Average minimum	Temperature: Average	Temperature: Departure from normal	Temperature: Highest	Temperature: Date	Temperature: Lowest	Temperature: Date	No. of days: Max. 32.2 °C or above	No. of days: Min. 0 °C or lower	Average dew point	Average relative humidity	Precipitation: Total	Precipitation: Departure from normal	Precipitation: Greatest in 24 hours	No. of days: .25 mm. or more	No. of days: With thunderstorms	Snow, Ice pellets: Total	Snow, Ice pellets: Maximum depth on ground	Wind: Resultant speed	Wind: Resultant direction	Fastest mile (1.6 kilometers): Speed	Fastest mile: Direction	Fastest mile: Date	No. of days (sunrise to sunset): Clear, 0-3	Partly cloudy, 4-7	Cloudy, 8-10	Sky cover, tenths (sunrise to sunset)	Possible sunshine
	M.	Mb.	Mb.	°C	°C	°C	°C	°C		°C				°C	%	Mm.	Mm.	Mm.			Mm.	Mm.	M.p.s.		M.p.s.							%
INDIANA																																
FORT WAYNE	241	989.2	1020.5	0.9	- 7.7	- 3.4	0.3	13.9	26	-23.3	12	0	27	- 6.7	80	83	19	24	11	0	216	254	2.0	24	21.0	SW	27	5	3	23	8.0	47
INDIANAPOLIS	241	990.5	1020.5	4.4	- 4.9	- 0.2	2.1	16.1	18	-20.0	12	0	23	- 3.3	82	86	13	24	11	0	97	229	1.1	25	19.7	SW	26	5	1	25	8.3	34
SOUTH BEND	236	990.2	1019.2	1.7	- 6.3	- 2.3	2.2	13.3	26	-18.9	12+	0	25	- 5.0	82	82	22	30	18	0	366	279	2.3	22	16.1	24	27	3	8	20	8.1	
IOWA																																
BURLINGTON	211			- 1.1	- 9.0	- 5.0	0.1	13.3	30	-28.9	12	0	28	- 9.4	73	81	41	31	13	0	183	178	1.1	27	10.3	33	31+	9	5	17	6.5	
DES MOINES	286	984.1	1020.6	- 2.9	-10.9	- 6.9	0.1	13.3	30	-30.6	12	0	28	-11.1	72	38	9	18	10	0	269	203	1.1	26	16.5	NW	31	11	4	16	6.2	53
DUBUQUE	322			- 4.5	-11.5	- 8.0	- 0.1	7.2	30	-30.0	12	0	31			61	17	27	12		231	178										
SIOUX CITY	334	978.7	1020.5	- 3.0	-13.9	- 8.4	- 0.7	12.8	30	-31.1	12	0	31	-13.3	67	7	- 10	2	8	0	107	152	0.5	20	14.3	NW	31	9	6	16	6.3	65
WATERLOO	265	986.8	1020.4	- 4.5	-12.0	- 8.2	0.5	8.3	30	-32.2	12	0	30	-12.8	72	25	- 1	12	8	0	109	102	1.3	26	14.3	32	31	9	3	19	6.6	
KANSAS																																
CONCORDIA	448	965.1	1020.5	- 0.9	-10.2	- 5.6	- 2.4	16.7	30	-27.2	12	0	27	- 8.9	79	8	- 8	3	7	0	196	305	1.0	26	12.5	NW	30+	15	2	14	5.1	70
DODGE CITY	787	925.2	1019.4	2.6	- 9.1	- 3.2	- 2.6	18.9	30	-23.3	5+	0	30	-10.0	66	8	- 5	3	6	0	107	127	1.1	29	14.3	N	8	11	9	11	5.6	57
GOODLAND	1114	886.6	1018.5	1.2	-10.6	- 4.7	- 2.3	16.7	30	-26.1	4	0	28	- 9.4	73	4	- 5	2	6	0	81	152	2.3	26	11.6	35	8	11	9	11	5.3	
TOPEKA	267	988.2	1021.4	- 0.2	-10.7	- 5.4	- 3.2	17.8	30	-28.9	12+	0	30	- 8.9	77	25	1	8	10	0	198	254	0.7	32	10.3	SW	30	9	4	18	6.7	52
WICHITA	403	970.9	1020.7	0.9	- 8.8	- 3.9	- 3.6	14.4	30	-22.8	4	0	29	- 7.2	80	14	- 7	8	9	0	104	152	0.8	1	12.1	N	8	9	8	14	6.1	50
KENTUCKY																																
COVINGTON	265	987.8	1020.5	6.3	- 2.2	2.1	2.6	16.7	22+	-13.3	2	0	20	- 0.6	84	93	8	17	12	0	43	25	1.3	24	12.5	22	26	2	3	26	8.5	
LEXINGTON	294	984.4	1020.9	8.9	0.8	4.8	4.3	18.9	26+	- 9.4	2+	0	13	1.7	81	162	62	72	14	0	T	T	1.6	20	12.1	25	28	3	3	25	8.6	
LOUISVILLE	145	1002.4	1020.5	7.7	0.9	4.3	3.6	18.9	22	- 9.4	2	0	15	0.0	74	111	22	35	12	0	25	25	1.1	25	21.0	SW	26	3	2	26	8.8	30
LOUISIANA																																
ALEXANDRIA	28	1015.2	1019.5	16.9	7.6	12.3	3.6	26.7	18	- 1.7	1	0	5			303	184	73	17	8	0	0	0.5	7	9.8	2	1	5	5	21	7.7	
BATON ROUGE	20	1016.9	1019.6	20.6	11.4	16.0	5.4	26.7	18+	1.7	4	0	0	11.7	80	212	100	59	13	4	0	0	0.9	11	8.0	33	26+	3	2	26	8.0	
LAKE CHARLES	3	1018.0	1018.9	18.5	10.3	14.4	3.2	25.6	18	1.1	4	0	0	11.7	88	322	220	91	15	10	0	0	1.4	9	15.6	30	26	4	3	24	8.1	
NEW ORLEANS	1	1018.6	1019.5	21.6	13.2	17.4	5.8	27.2	10	5.0	4	0	0	14.4	83	215	100	60	14	5	0	0	1.2	12	13.0	27	26	3	2	26	8.3	23
SHREVEPORT	77	1009.8	1019.4	13.2	4.3	8.8	0.3	26.1	31	- 5.0	1	0	8	6.1	88	256	154	57	16	6	0	T	0.5	4	8.9	28	27+	5	4	22	7.7	28
MAINE																																
CARIBOU	190	992.2		- 8.3	-19.9	-14.1	- 2.2	6.1	27	-35.6	14	0	31			48	- 4	9	18		526	381						5	9	17	6.8	
PORTLAND	13	1016.6	1019.1	- 0.3	- 9.5	- 4.9	0.9	13.9	27	-26.7	18	0	29	- 8.3	77	87	1	27	17	0	381	305	1.7	29	19.2	NW	31	9	10	12	6.0	57
MARYLAND																																
BALTIMORE	45	1015.6	1021.5	7.6	- 1.0	3.3	2.5	22.2	27	-10.0	14	0	18	- 1.7	71	74	0	16	12	0	30	25	1.2	30	13.4	SW	27	2	7	23	8.1	32
MASSACHUSETTS																																
BLUE HILL OBS R	192			2.1	- 6.1	- 1.9	1.3	17.2	27	-21.7	18	0	25			105	1	23	12		442	305			31.7	NW	31					49
BOSTON	5	1019.0	1019.9	3.8	- 4.1	- 0.2	1.4	17.2	27	-19.4	18	0	20	- 6.1	66	82	- 12	17	12	0	406	254	3.1	28	27.3	NW	31	5	10	16	7.0	49
WORCESTER	301	980.7		1.1	- 7.3	- 3.1	1.6	15.6	27	-21.1	18	0	28	- 7.8	72	90	5	19	13	0	318	254	2.6	28	15.6	31	31	3	14	14	7.0	
MICHIGAN																																
ALPENA	210	991.2	1017.6	- 1.9	-10.6	- 6.2	1.7	8.3	30	-25.0	8	0	31	-10.0	73	77	35	30	13	0	353	203	1.4	25	14.3	W	31	1	8	22	8.1	36
DETROIT	189			1.7	- 4.8	- 1.6	2.1	13.3	27+	-18.6	8	0	24	- 7.8	65					1			2.5	25	17.9	22	27					
DETROIT METRO	193	994.2	1019.3	1.0	- 7.1	- 3.1	1.1	13.3	27+	-22.2	12+	0	25	- 5.6	85	83	34	23	17	1	358	178	2.3	24	22.4	SW	27	3	7	21	7.9	34
FLINT	235	989.2	1018.3	- 0.2	- 7.9	- 4.0	1.4	10.6	27+	-23.3	12	0	25	- 6.1	82	66	23	28	17	0	236	178	2.5	23	14.3	29	31+	3	6	22	8.2	
GRAND RAPIDS	239	988.5	1018.8	- 0.1	- 6.9	- 3.5	1.4	10.6	26	-18.9	13+	0	29	- 6.7	79	82	33	34	15	0	338	229	2.0	22	16.5	NW	31	1	5	25	8.7	30
HOUGHTON LAKE	350	973.9	1017.8	- 2.5	-10.6	- 6.5	1.6	7.8	30	-25.6	8	0	31	- 8.9	82	80	42	35	15	0	284	203	2.1	25	11.6	35	31	2	6	23	8.2	
LANSING	256	985.8	1018.8	0.2	- 8.1	- 3.9	1.3	11.7	26	-24.4	12	0	28	- 7.2	78	76	28	31	15	0	378	279	2.6	24	20.1	SW	27	3	5	23	8.1	43
MARQUETTE U	206			- 4.8	-11.8	- 8.3	- 0.7	5.0	26	-23.9	2	0	31			33	- 6	9	15		394	483			16.1	SW	14	8	4	19	7.3	42
MUSKEGON	191	995.3	1019.1	- 1.3	- 6.4	- 3.8	0.6	6.7	30	-16.1	9	0	29	- 6.7	79	109	52	43	16	0	851	279	1.7	24	13.0	19	31+	1	3	27	9.0	
SAULT STE MARIE	220	988.8	1016.6	- 5.8	-13.9	- 9.8	0.1	4.4	31+	-28.9	8	0	30	-13.3	76	68	19	14	19	0	688	508	0.6	20	21.0	NW	31	2	7	22	8.4	41
MINNESOTA																																
DULUTH	435	963.1	1017.7	-10.1	-19.3	-14.7	- 1.6	1.7	26	-35.0	8	0	31	-17.2	79	25	- 5	9	11	0	340	559	1.8	26	15.2	NW	30	6	8	17	6.9	45
INTERNATIONAL FALLS	359	971.6	1017.9	-11.9	-24.1	-18.0	- 1.3	- 0.6	29+	-38.9	1	0	31	-23.9	60	22	1	8	13	0	396	483	0.9	24	10.7	30	14	9	7	15	6.3	
MINNEAPOLIS	254	987.1	1019.4	- 6.3	-16.1	-11.2	0.1	5.0	16	-34.4	1	0	31	-15.0	71	4	- 14	3	4	0	64	229	1.4	24	13.4	NW	30	7	9	15	6.3	60
ROCHESTER	395	969.5	1019.7	- 6.7	-14.6	-10.7	- 0.1	5.6	16	-33.9	1	0	31	-13.3	79	9	- 7	5	7	0	53	178	2.8	24	14.8	30	31+	7	8	16	6.2	
ST CLOUD	313	979.7	1019.4	- 7.2	-20.0	-13.6	- 0.8	5.0	29	-36.1	1	0	31			2	- 17	1	5		10	178						5	11	15	6.5	

CLIMATOLOGICAL DATA

METRIC UNITS

JANUARY 1974

State and Station	Elevation (ground)	Pressure: Station Ø	Pressure: Sea level	Temperature: Average maximum	Temperature: Average minimum	Temperature: Average	Temperature: Departure from normal	Temperature: Highest	Temperature: Date	Temperature: Lowest	Temperature: Date	No. of days: Max. 32.2 °C or above	No. of days: Min. 0 °C or lower	Average dew point	Average relative humidity	Precipitation: Total	Precipitation: Departure from normal	Precipitation: Greatest in 24 hours	No. of days: .25 mm. or more	No. of days: With thunderstorms	Snow, Ice pellets: Total	Snow, Ice pellets: Maximum depth on ground	Wind: Resultant speed	Wind: Resultant direction	Fastest mile (1.6 kilometers): Speed	Fastest mile: Direction	Fastest mile: Date	No. of days (sunrise to sunset): Clear, 0-3	Partly cloudy, 4-7	Cloudy, 8-10	Sky cover, tenths (sunrise to sunset)	Possible sunshine
	M.	Mb.	Mb.	°C	°C	°C	°C	°C		°C				°C	%	Mm.	Mm.	Mm.			Mm.	Mm.	M.p.s.		M.p.s.							%
MISSISSIPPI																																
JACKSON	94	1008.1	1020.1	17.7	8.0	12.8	4.4	26.7	10	- 1.1	13	0	3	9.4	83	279	164	42	17	6	0	T	0.7	16	11.2	W	28	5	10	16	7.0	35
MERIDIAN	88	1009.5	1020.6	19.4	8.6	14.0	5.7	26.7	10	- 0.6	13	0	1	9.4	78	197	87	31	14	6	0	0	0.3	16	7.6	17	26	3	9	19	7.8	
MISSOURI																																
COLUMBIA REGIONAL	270	987.1	1020.9	1.3	- 7.3	- 3.0	- 1.5	14.4	30+	-27.2	12	0	22	- 7.2	73	91	47	31	9	0	155	254	0.3	24	9.4	NW	31+	5	6	20	7.6	42
KANSAS CITY	309	981.7	1020.3	- 0.8	- 8.3	- 4.6	- 2.2	15.6	30	-25.0	12+	0	24	- 9.4	70	27	- 5	8	11	0	122	178	0.4	26	10.3	SW	30	8	6	17	6.5	65
ST JOSEPH	247			0.4	- 9.9	- 4.7	- 1.5	16.7	30	-31.7	12	0	26	- 9.4	69	31	4		8				0.6	32	9.4	34	31+	8	6	17	6.3	
ST LOUIS	163	1000.0	1021.2	3.6	- 6.1	- 1.2	- 0.8	21.7	18	-23.3	1	0	23	- 3.3	87	89	42	26	10	0	107	229	0.7	26	13.4	SW	26	7	5	19	7.3	51
SPRINGFIELD	386	973.2	1020.3	5.9	- 4.9	0.5	0.0	20.0	18	-20.6	1	0	23	- 3.9	74	54	11	18	10	1	38	51	0.7	18	10.3	SE	12	4	6	21	7.4	39
MONTANA																																
BILLINGS	1087	887.6	1015.8	- 1.6	- 8.9	- 5.2	0.4	15.0	16+	-27.2	11	0	22	-13.3	54	20	2	13	9	0	213	229	4.4	25	24.1	W	14	4	5	22	8.0	39
GLASGOW	696	930.2	1016.4	- 6.4	-17.6	-12.0	0.7	10.0	16	-36.1	12+	0	30	-16.7	69	5	- 5	1	9	0	53	178	0.5	2	13.4	31	30	6	5	20	7.3	
GREAT FALLS	1116	883.8	1016.2	- 1.3	-12.3	- 6.8	- 0.4	13.9	15	-33.3	11	0	25	-13.3	63	37	14	16	11	0	340	254	6.4	23	24.6	SW	15	5	2	24	8.0	32
HAVRE	788	919.4	1015.4	- 3.7	-16.4	-10.1	1.1	11.7	16	-38.3	11	0	30	-13.9	70	13	0	5	9	0	221	102	2.7	25	14.8	SW	29	3	6	22	8.0	45
HELENA	1167	877.8	1018.4	- 2.6	-12.9	- 7.7	0.0	14.4	15	-34.4	6+	0	24	-14.4	58	17	3	7	10	0	251	178	2.9	26	19.2	SW	30	2	5	24	8.5	25
KALISPELL	904	909.2	1017.6	- 2.9	-10.2	- 6.6	0.6	8.9	16	-29.4	5	0	24	-10.0	74	49	11	11	23	0	351	152	2.0	18	11.2	3	10	1	6	24	8.8	
MILES CITY	801	919.1	1015.8	- 1.7	-13.1	- 7.3	1.9	11.7	29+	-32.8	11	0	27	-12.2	68	6	- 7		8	0	53		1.9	28								
MISSOULA	972	903.2	1019.4	- 2.1	-10.0	- 6.0	0.2	11.1	16	-28.9	6	0	27	- 9.4	79	53	23	21	21	0	282	178	0.3	22	10.7	W	29+	2	4	25	8.6	30
NEBRASKA																																
GRAND ISLAND	561	950.9	1020.4	- 2.9	-13.6	- 8.2	- 2.8	10.6	30	-32.2	11	0	30	-13.3	66	16	3	7	9	0	279	457	2.3	26	13.0	36	18	10	11	10	5.7	
LINCOLN	360	976.0	1020.8	- 3.6	-14.7	- 9.1	- 3.7	12.8	30	-36.1	12	0	31	-11.7	79	14	- 2	5	8	0	279	457	0.6	27	14.3	N	30	11	6	14	5.7	66
NORFOLK	471			- 2.5	-14.5	- 8.5	- 1.2	13.9	30	-32.8	12	0	30			9	- 7	5	9		218	254						6	12	13	6.2	
NORTH PLATTE	846	917.7	1020.4	- 2.4	-15.4	- 8.9	- 4.1	13.9	30	-30.6	4+	0	31	-13.3	68	7	- 5	4	6	0	107	229	1.2	30	13.9	W	30	8	13	10	5.6	69
OMAHA	298	983.4	1020.6	- 2.2	-12.4	- 7.3	- 2.1	15.6	30	-30.0	12	0	29	-10.6	75	16	- 3	5	9	0	292	305	0.3	26	14.8	NW	30	11	6	14	5.9	64
SCOTTSBLUFF	1206	877.4	1019.2	- 0.3	-13.4	- 6.9	- 2.9	16.1	16	-31.7	11	0	25	-12.8	67	14	6	8	4	0	251	356	1.9	30	11.2	28	30+	10	6	15	5.7	
VALENTINE	789			0.3	-14.4	- 7.1	- 0.6	21.1	16	-30.6	11	0	30			3	- 5	2	4		64	51			14.3	SW	15	13	8	10	5.1	73
NEVADA																																
ELKO	1539	843.9	1019.0	2.2	- 6.8	- 2.3	2.6	12.2	15	-18.9	2	0	28	- 8.9	61	15	- 14	6	8	0	130	76	0.5	26	13.0	2	1	6	9	16	6.6	
ELY	1906	807.0	1019.0	2.7	-12.3	- 4.8	- 0.2	12.2	15	-24.4	2	0	30	- 9.4	75	10	- 6	6	7	0	183	76	1.5	20	13.0	SE	4	4	12	15	7.0	56
LAS VEGAS	659	941.8	1020.0	10.0	0.0	5.0	- 1.8	15.0	17	-11.1	3	0	15	- 2.8	63	51	39	23	8	0	340	203	1.3	29	17.0	N	21	9	8	14	5.8	62
RENO	1342	865.6	1018.4	6.1	- 6.5	- 0.2	- 0.2	17.2	15	-17.8	9+	0	25	- 6.7	64	41	10	20	10	0	221	178	0.8	21	17.0	S	31	8	8	15	6.5	64
WINNEMUCCA	1311	868.9	1019.7	6.0	- 7.9	- 0.9	1.2	18.3	15	-23.3	10	0	26	- 7.8	63	17	- 8	4	12	0	140	102	1.3	19	11.6	SW	16	6	11	14	6.4	55
NEW HAMPSHIRE																																
CONCORD	104	1006.4	1019.8	0.3	-12.2	- 5.9	0.4	15.6	27	-30.0	18	0	30	- 9.4	76	71	3	21	14	0	391	330	1.4	28	17.4	NW	31	6	9	16	6.5	59
MT WASHINGTON OBS	1909			- 9.6	-18.7	-14.1	0.5	1.7	27	-32.8	13	0	31			210	80	24	25	1	1257	381			62.6Y	SW	27	1	3	27	9.1	16
NEW JERSEY																																
ATLANTIC CITY	20	1018.6	1021.1	8.9	- 0.8	4.1	3.7	22.2	27	-12.2	14	0	17	- 0.6	72	88	- 2	17	12	1	10	T	1.6	31	13.4	31	31	4	8	19	7.9	34
ATLANTIC CITY U	3			7.5	0.3	3.9	2.4	20.6	27	- 7.8	14+	0	14			106	19	15	13						17.9	NW	31					
NEWARK	2	1020.0	1020.8	5.6	- 1.8	1.9	2.2	20.6	27	-14.4	18	0	19	- 3.9	69	72	- 2	17	11	1	173	127	2.0	30	16.5	28	31	3	13	15	7.2	
TRENTON U	17			5.7	- 1.8	2.0	1.9	20.0	27	-12.2	18	0	18			84	13	18	12		142	102			14.8	NW	31+	3	10	18	7.6	37
NEW MEXICO																																
ALBUQUERQUE	1619	837.8	1019.0	7.6	- 5.8	0.9	- 0.9	17.2	16	-15.6	5+	0	28	- 6.7	65	22	15	9	8	0	236	127	1.6	35	14.3	NW	21	11	9	11	5.4	64
CLAYTON	1515			7.4	- 7.8	- 0.2	- 0.8	22.2	17+	-20.6	4	0	28			8	1	3	4		142	127						15	6	10	4.8	
ROSWELL	1112	889.6	1016.4	13.3	- 3.9	4.7	1.3	27.8	17	-12.8	4+	0	26	- 6.1	54	6	- 4	4	3	1	25	T	0.4	27	16.5	SW	21	13	9	9	4.4	64
NEW YORK																																
ALBANY	84	1010.2	1021.2	0.4	-10.1	- 4.8	1.0	16.7	27	-25.6	18+	0	30	- 8.9	74	52	- 4	12	14	0	254	254	1.2	27	15.6	W	27	5	8	18	7.5	41
BINGHAMTON	485	959.0	1019.8	1.3	- 6.6	- 2.6	2.9	12.2	31+	-17.2	18	0	26	- 6.7	73	56	- 3	15	14	0	272	203	2.1	23	17.0	SW	31	3	5	23	8.4	34
BUFFALO	215	992.9	1019.5	0.9	- 6.4	- 2.7	1.9	13.3	27	-15.0	18+	0	25	- 6.7	76	62	- 12	14	19	0	500	279	2.9	25	21.0	SW	27	1	5	25	8.8	31
NEW YORK U	40	1017.6	1020.8	5.2	- 1.6	1.8	1.7	18.9	27	-14.4	18	0	20	- 3.9	67	97	28	27	11	0	198	152	1.4	30	14.8	NW	31					46
NEW YORK KENNEDY	4	1020.0	1020.8	5.2	- 1.8	1.7	2.1	18.3	27	-12.2	18	0	19	- 2.8	74	72	4	18	11	0	170	127	2.2	31	13.9	31	31	3	10	15	6.8	
NEW YORK LA GUARDIA	3	1020.3	1021.3	5.5	- 1.5	2.0	1.9	18.9	27	-13.9	18	0	20	- 3.9	66	71	- 3	22	11	0	163	127	2.2	31	16.5	NW	31	4	11	16	7.0	
ROCHESTER	167	999.0	1020.2	1.8	- 7.2	- 2.7	1.7	16.7	27	-17.8	18	0	27	- 6.1	80	44	- 13	14	20	0	366	203	2.4	25	20.1	SW	27	2	5	24	8.5	30
SYRACUSE	125	1004.4	1019.9	0.7	- 7.4	- 3.3	1.3	13.9	31+	-20.6	18	0	27	- 6.1	82	53	- 15	20	23	0	394	178	2.0	24	26.8	W	27	3	6	22	8.3	35

CLIMATOLOGICAL DATA

METRIC UNITS

JANUARY 1974

State and Station	Elevation (ground)	Pressure: Station Ø	Pressure: Sea level	Temperature: Average maximum	Temperature: Average minimum	Temperature: Average	Temperature: Departure from normal	Temperature: Highest	Temperature: Date	Temperature: Lowest	Temperature: Date	No. of days: Max. 32.2 °C or above	No. of days: Min. 0 °C or lower	Average dew point	Average relative humidity	Precipitation: Total	Precipitation: Departure from normal	Precipitation: Greatest in 24 hours	No. of days: .25 mm. or more	No. of days: With thunderstorms	Snow, Ice pellets: Total	Snow, Ice pellets: Maximum depth on ground	Wind: Resultant speed	Wind: Resultant direction	Fastest mile (1.6 kilometers): Speed	Fastest mile: Direction	Fastest mile: Date	No. of days (sunrise to sunset): Clear, 0-3	Partly cloudy, 4-7	Cloudy, 8-10	Sky cover, tenths (sunrise to sunset)	Possible sunshine
	M.	Mb.	Mb.	°C	°C	°C	°C	°C		°C				°C	%	Mm.	Mm.	Mm.			Mm.	Mm.	M.p.s.		M.p.s.							%
NORTH CAROLINA																																
ASHEVILLE	652	943.8	1021.0	14.9	3.1	9.0	5.7	22.8	16	- 4.4	13+	0	8	6.1	86	87	1	30	16	0	T	T	0.1	27	11.6	33	1	6	5	20	7.5	43
CAPE HATTERAS R	2	1021.3	1021.7	16.7	9.4	13.1	5.7	22.8	1	1.7	13	0	0	11.1	87	51	- 57	16	15	2	0	0	1.2	32	10.3	23	28	4	6	21	7.7	35
CHARLOTTE	224	993.6	1021.3	14.6	5.2	9.9	4.3	23.3	16	- 4.4	14+	0	5	6.1	80	133	43	36	14	2	0	0	0.9	21	11.6	SW	11	2	4	25	8.4	29
GREENSBORO	273	989.2	1021.5	12.5	2.8	7.7	3.9	22.2	27	- 7.2	13	0	7	4.4	82	116	35	41	14	0	0	0	0.8	22	11.6	S	11	3	4	24	8.2	33
RALEIGH	132	1005.1	1021.2	14.6	4.6	9.6	4.9	24.4	23	- 5.6	13	0	4	6.1	83	112	30	40	12	1	0	0	0.7	23	11.2	31	28	3	6	22	8.1	34
WILMINGTON	9	1020.3	1021.6	20.2	9.5	14.9	6.9	26.7	24+	- 1.7	14	0	2	12.2	87	71	- 9	45	15	2	0	0	0.6	25	11.2	SW	28	4	5	22	7.7	55
NORTH DAKOTA																																
BISMARCK	502	954.3	1017.9	- 7.3	-21.0	-14.2	- 0.9	7.8	16	-41.1	12	0	31	-17.2	78	3	- 10	1	5	0	36	152	1.1	31	16.1	NW	30	5	7	19	7.3	47
FARGO	273	983.7	1019.0	-11.8	-21.9	-16.8	- 2.3	0.0	26+	-33.3	11	0	31	-20.0	78	9	- 4	3	10	0	155	152	1.0	26	15.6	SE	19	6	11	14	6.4	42
WILLISTON	579	944.8	1017.2	- 7.6	-20.4	-14.0	- 0.8	8.9	16	-37.8	11	0	30	-17.2	78	12	- 3	6	11	0	86	127	1.4	28	12.5	NW	17	3	8	20	7.5	31
OHIO																																
AKRON	368	973.9	1020.1	3.9	- 5.4	- 0.7	2.4	16.7	20	-18.3	8	0	24	- 5.0	75	74	6	32	17	0	211	178	1.8	23	13.0	21	26	2	5	24	8.6	
CINCINNATI ABBE OB	232			6.3	- 1.0	2.7	2.6	17.2	18	-11.1	2	0	15			80	- 7	15	11						10.7	SW	27					24
CLEVELAND	237	989.8	1020.0	4.7	- 4.7	0.0	2.8	17.8	20	-17.8	13	0	21	- 3.9	76	65	0	14	17	0	226	203	2.5	22	19.2	SW	27	1	5	25	8.6	31
COLUMBUS	247	989.8	1020.7	5.3	- 4.0	0.7	2.7	16.7	20	-15.6	13+	0	24	- 2.8	79	61	- 12	15	13	0	58	76	1.3	23	17.4	S	26	2	5	24	8.5	15
DAYTON	305	983.1	1020.5	4.8	- 4.3	0.2	2.4	16.7	20	-17.8	2	0	20	- 3.3	80	68	- 2	16	14	0	51	203	1.7	22	13.9	S	26	5	1	25	8.2	32
MANSFIELD	395			4.8	- 4.8	0.0	2.2	16.7	20	-18.9	13	0	19			91	31	34	15	0	206	279	2.7	23	15.6	23	27+	3	5	23	8.4	
TOLEDO	204	993.9	1020.0	1.2	- 7.8	- 3.3	0.7	13.9	26	-21.1	8	0	28	- 6.7	77	58	5	17	15	0	191	178	1.8	24	17.4	SW	27	5	4	22	7.8	32
YOUNGSTOWN	359	975.6	1019.9	2.8	- 5.1	- 1.1	2.4	15.0	20	-16.7	13	0	23	- 5.0	76	71	- 4	29	15	0	249	254	1.8	24	17.9	23	27	2	3	26	8.9	
OKLAHOMA																																
OKLAHOMA CITY	392	971.9	1019.7	8.0	- 4.7	1.7	- 1.0	20.6	30+	-15.0	12	0	23	- 4.4	71	3	- 26	1	4	0	18	T	0.8	2	13.9	NW	8	13	7	11	5.2	55
TULSA	198	995.3	1020.6	6.6	- 4.3	1.2	- 1.4	20.0	30	-15.0	12	0	21	- 3.3	77	20	- 16	13	6	0	T	T	0.3	3	12.5	SW	26	7	12	12	6.0	45
OREGON																																
ASTORIA	2	1016.3	1017.1	7.0	0.7	3.8	- 0.9	13.9	14	- 9.4	9+	0	14	0.6	80	317	70	52	22	0	10	T	2.4	18	17.9	18	14	6	3	22	7.5	
BURNS U	1265			1.8	- 7.8	- 3.0	0.8	10.6	15	-21.1	9	0	28			22	- 23	8	8		114	102						9	4	18	6.5	
EUGENE	109	1004.7	1018.5	8.3	- 0.3	4.1	- 0.1	17.2	18	-12.2	10+	0	14	- 1.1	71	325	134	124	18	0	T	T	1.3	19	12.1	36	5	7	4	20	7.1	
MEACHAM	1234	874.4	1018.7	- 1.9	- 7.6	- 4.8	- 1.6	11.1	15	-23.3	5	0	26			100	- 10	25	15		8R4				10.7	16	15	6	4	21	7.6	
MEDFORD	396	970.5	1019.2	8.1	- 0.7	3.7	1.2	16.1	13	- 8.9	10+	0	18	- 2.2	70	110	20	41	13	0	T	T	0.2	18	13.0	16	18+	7	4	20	7.1	
PENDLETON	452	963.8	1019.3	2.7	- 4.5	- 0.9	- 0.9	20.0	15	-23.3	9	0	14	- 7.2	63	20	- 21	6	13	0	66	51	2.6	24	13.4	28	31	2	7	22	8.1	
PORTLAND	6	1017.3	1018.4	6.5	0.1	3.3	- 0.1	16.7	18	-11.1	9	0	14	- 1.7	73	216	67	66	17	0	T	T	3.0	16	17.9	E	2	7	2	22	7.5	32
SALEM	60	1010.8	1018.2	7.1	- 0.9	3.1	- 0.7	15.0	18+	-14.4	9	0	14	- 2.2	71	277	101	72	16	0	T	T	2.1	19	13.0	19	31	7	4	20	7.1	
SEXTON SUMMIT R	1169	882.2	1018.1	2.1	- 3.6	- 0.7	- 2.1	11.1	24	-11.7	6	0	26	- 5.6	75	440	274	152	14		178	76	4.0	18	19.2	19	15	8	4	19	7.0	
PACIFIC AREA																																
GUAM TAGUAC R	110			28.8	21.6	25.2	0.1	30.6	13+	17.2	25	0	0			108	- 23	54	16		0	0			9.4	NE	27					46
JOHNSTON	2	1010.8	1011.3	27.5	23.4	25.4	0.6	28.9	5	21.1	1	0	0	20.0	72	8	- 57	3	6	0	0	0	2.0	12	12.5	E	23	25	5	1	2.7	89
KOROR R	29			30.5	23.9	27.2	- 0.1	32.8	1	21.1	16	2	0			715	440	352	26	4	0	0			15.2	SW	9+	0	5	26	9.3	42
KWAJALEIN	2	1007.8	1008.4	30.0	25.1	27.6	0.2	30.6	31+	25.3	22+	0	0	23.3	78	222	127	57	18	0	0	0	3.4	7	10.3	9	6+	5	13	13	6.6	
MAJURO	3			28.9	24.3	26.6	- 0.5	30.0	31+	23.3	23+	0	0			282	54	56	25		0	0			10.7	E	31+	0	10	21	8.2	62
PAGO PAGO	4	1008.5	1008.7	30.3	23.7	27.0	0.2	31.7	26	21.7	26+	0	0	23.3	82	235	- 76	62	28	1	0	0	2.5	6	14.8	NE	30	0	13	18	8.0	65
PONAPE R	37			31.2	21.9	26.6	- 0.4	32.8	14+	18.9	12+	3	0			271	- 28	43	18	0	0	0			8.0	F	2	3	13	15	6.9	52
TRUK MOEN ISLAND	2			30.7	23.9	27.3	0.1	31.7	21+	21.7	18	0	0			260	42	53	15	3	0	0			12.1	NE	27	2	5	24	8.2	69
WAKE	3	1009.8	1010.3	27.8	21.8	24.8	- 0.2	29.4	12+	18.9	10	0	0	19.4	75	108	81	59	10	0	0	0	0.6	25	17.9	NE	9	13	9	9	5.1	
YAP R	13			29.6	23.0	26.3	- 0.6	30.6	30+	21.1	25	0	0			301	86	90	23	1	0	0			9.8	NE	16	0	8	23	8.5	41
PENNSYLVANIA																																
ALLENTOWN	118	1006.8	1021.3	3.7	- 4.6	- 0.4	1.9	18.9	27	-17.2	14	0	26	- 3.9	76	93	16	21	13	0	183	127	1.3	29	15.6	29	31	4	9	18	7.4	
ERIE	223	992.6	1020.1	2.6	- 4.8	- 1.1	2.7	13.9	27	-13.3	5	0	25	- 5.0	78	62	- 1	12	20	0	538	330	2.9	21	14.8	22	27	1	3	27	9.0	
HARRISBURG	103	1007.8	1021.1	5.4	- 2.4	1.6	2.6	20.6	27	- 9.4	14+	0	23	- 3.9	69	97	32	35	12	0	178	152	0.7	32	13.4	NW	31	5	6	20	7.6	26
PHILADELPHIA	2	1020.0	1021.0	6.1	- 1.8	2.2	2.0	18.9	27	-10.0	13	0	21	- 2.8	71	75	4	17	13	0	104	102	1.2	31	14.3	SW	27	4	9	18	7.6	40
PITTSBURGH	347	974.9	1020.2	5.3	- 3.1	1.1	3.3	17.8	20	-13.9	8	0	20	- 3.3	74	88	17	24	14	0	124	102	1.8	26	16.1	24	27	1	4	26	8.6	20
SCRANTON	285	985.1	1020.6	1.4	- 6.2	- 2.3	1.0	15.6	27	-17.2	14	0	26	- 6.1	76	68	16	17	13	0	325	203	1.3	25	15.2	W	31	3	5	23	8.1	37
WILLIAMSPORT	160	1001.4	1021.2	2.6	- 5.2	- 1.3	1.4	16.7	31	-15.6	14+	0	26	- 4.4	79	77	13	24	13	0	198	152	0.6	31	11.6	28	31	2	7	22	8.0	
RHODE ISLAND																																
BLOCK ISLAND	34			4.9	- 2.3	1.3	1.7	12.2	28+	-14.4	18+	0	18			98	11	20	12		224	102						3	10	17	7.2	
PROVIDENCE	16	1018.0	1020.3	4.2	- 4.7	- 0.2	1.8	18.9	27	-16.7	18+	0	23	- 5.0	71	113	24	20	14	0	384	279	2.0	30	14.3	32	31	3	12	16	7.1	50

CLIMATOLOGICAL DATA

METRIC UNITS

JANUARY 1974

State and Station	Elevation (ground)	Pressure: Station Ø	Pressure: Sea level	Temperature: Average maximum	Temperature: Average minimum	Temperature: Average	Temperature: Departure from normal	Temperature: Highest	Temperature: Date	Temperature: Lowest	Temperature: Date	No. of days: Max. 32.2 °C or above	No. of days: Min. 0 °C or lower	Average dew point	Average relative humidity	Precipitation: Total	Precipitation: Departure from normal	Precipitation: Greatest in 24 hours	No. of days: .25 mm. or more	No. of days: With thunderstorms	Snow, Ice pellets: Total	Snow, Ice pellets: Maximum depth on ground	Wind: Resultant speed	Wind: Resultant direction	Fastest mile (1.6 kilometers): Speed	Fastest mile: Direction	Fastest mile: Date	No. of days (sunrise to sunset): Clear, 0-3	Partly cloudy, 4-7	Cloudy, 8-10	Sky cover, tenths (sunrise to sunset)	Possible sunshine
	M.	Mb.	Mb.	°C.	°C.	°C.	°C.	°C.		°C.				°C.	%	Mm.	Mm.	Mm.			Mm.	Mm.	M.p.s.		M.p.s.							%
SOUTH CAROLINA																																
CHARLESTON	12	1020.0	1021.8	21.6	11.5	16.6	7.3	26.7	27+	1.1	13	0	0	12.2	80	36	- 38	23	9	1	0	0	1.3	23	17.4Y	SW	28	4	9	18	7.2	60
CHARLESTON U	3			20.3	12.6	16.4	6.4	25.6	23	2.2	13	0	0			25	- 43	14	5		0	0			12.1	W	16					
COLUMBIA	65	1013.5	1021.6	20.7	9.5	15.1	7.7	28.9	24	- 0.6	13	0	1	11.7	85	156	69	64	16	4	0	0	0.5	26	10.3	32	28	5	1	25	7.9	43
GRNVLLE-SPRTNBRG	292	986.1	1021.2	15.7	5.8	10.8	5.1	25.0	16	- 3.3	13	0	4	6.7	81	108	4	55	16	2	0	0	0.9	24	9.4	SW	16+	6	7	18	7.4	36
SOUTH DAKOTA																																
ABERDEEN	395	969.2	1018.9	- 8.4	-20.2	-14.3	- 1.8	4.4	29	-33.3	1	0	31	-17.8	76	1	- 12	1	1	0	41	127	0.5	27	13.4	33	30	8	8	15	6.3	
HURON	390	969.9	1018.8	- 4.6	-16.4	-10.5	0.3	9.4	29	-34.4	1	0	31	-15.0	69	3	- 8	3	1	0	36	102	0.5	18	15.2	N	30	10	8	13	6.0	68
RAPID CITY	964	902.1	1017.1	1.1	-12.3	- 5.6	0.0	19.4	16	-28.9	1	0	27	-12.8	58	4	- 8	3	4	0	51	25	1.8	32	17.9	W	15	6	7	18	7.0	51
SIOUX FALLS	432	965.8	1019.9	- 4.5	-16.9	-10.7	- 0.8	9.4	16	-35.6	1	0	31	-14.4	70	3	- 11	2	6	0	48	203	1.3	25	12.5	32	30	8	8	15	6.4	
TENNESSEE																																
BRISTOL	459	965.5	1020.4	12.9	3.7	8.3	5.9	20.0	28	- 5.6	13	0	7	5.6	85	135	43	45	18	1	0	0	1.0	25	14.3	27	28	4	5	22	8.0	
CHATTANOOGA	203	995.9	1020.9	14.1	5.1	9.6	5.1	21.1	17	- 3.3	13	0	6	6.1	83	203	67	41	16	3	0	0	0.8	22	16.1	W	28	3	6	22	8.1	22
KNOXVILLE	299	984.8	1020.4	13.7	5.5	9.6	4.8	21.1	22	- 2.2	13+	0	5	6.1	80	179	60	44	15	3	T	0	1.2	28	15.2	NW	28	3	5	23	8.3	29
MEMPHIS	79	1010.2	1020.6	11.3	3.9	7.6	2.9	22.8	19+	- 8.3	1	0	9	5.0	85	226	101	99	13	3	23	51	0.5	10	11.2	21	26	4	5	22	7.9	31
NASHVILLE	180	998.6	1020.7	11.6	3.3	7.4	3.9	22.2	19	- 6.7	1	0	11	4.4	84	240	119	93	16	3	T	0	0.7	22	13.4	SW	28	2	6	23	8.4	21
OAK RIDGE R	276			12.3	4.4	8.4	5.0	20.6	17	- 3.9	13+	0	6			244	111	74	19		0	0			11.2Y		26	2	3	26	8.9	
TEXAS																																
ABILENE	544	953.9	1018.1	13.3	- 1.3	6.0	- 0.5	28.3	21	-12.2	12	0	16	- 2.2	62	5	- 21	3	6	0	T	T	0.7	23	15.2	W	26+	12	7	12	5.0	67
AMARILLO	1098	890.3	1016.5	9.2	- 5.9	1.7	- 0.6	25.0	21	-16.7	2	0	26	- 6.1	67	8	- 5	3	6	0	91	76	1.1	27	16.1	N	18	13	6	12	5.2	54
AUSTIN	182	996.6	1018.9	14.8	4.0	9.4	- 0.4	26.1	18	- 5.6	1	0	8	5.0	78	70	22	22	10	3	0	T	1.3	2	11.6	N	3	9	3	19	6.6	39
BROWNSVILLE	6	1016.9	1017.4	21.2	11.4	16.3	0.6	28.3	8	2.2	3	0	0	12.8	85	17	- 18	9	7	1	0	0	0.2	25	13.0	S	27+	2	10	19	7.7	28
CORPUS CHRISTI	12	1016.3	1018.0	19.3	9.5	14.4	0.9	29.4	10	0.6	3+	0	0	11.1	86	50	10	17	12	4	0	0	1.5	5	15.2	S	18	5	3	23	7.9	39
DALLAS-FT WORTH	164	999.0	1019.9	12.1	0.8	6.4	- 0.7	26.1	31	- 8.3	1	0	12	2.2	78	45	0	20	9	2	T	T	0.5	35	11.2	22	26+	8	10	13	6.1	
DEL RIO	313	981.0	1017.6	18.6	4.8	11.7	1.3	28.9	21	- 5.6	4	0	5	3.3	64	1	- 14	1	4	0	0	T	0.7	7	11.6	30	19+	7	9	15	5.9	
EL PASO	1194	882.5	1016.4	15.2	- 1.5	6.8	0.4	25.6	21	-10.0	4	0	20	- 4.4	49	7	- 3	6	4	0	T	T	1.0	27	18.3	SW	21	16	7	8	4.2	76
GALVESTON U	2			16.6	11.1	13.9	1.7	21.7	22+	0.6	4	0	0			83	7	37	16		0	0			10.7	S	19					30
HOUSTON INTERCON	29	1015.2	1019.2	17.8	7.7	12.8	1.6	26.7	18+	- 1.1	4+	0	3	10.0	85	195	104	51	19	5	0	0	0.6	2	8.0	20	17	3	2	24	7.9	26
LUBBOCK	992	903.5	1016.8	13.6	- 3.3	5.2	1.2	26.7	21+	-14.4	2	0	24	- 7.2	49	2	- 12	2	1	0	T	T	1.2	29	17.9	28	8	15	7	9	4.4	69
MIDLAND	869	916.7	1016.6	15.2	- 0.6	7.3	0.9	28.9	21+	-10.0	1	0	16	- 4.4	52	14	- 1	12	3	1	178	178	0.8	28	13.0	27	27+	17	6	8	4.2	
PORT ARTHUR	5	1018.3		18.2	8.9	13.6	2.4	25.0	18	0.0	4	0	1	11.7	92	224	121	101	15	9	0	0	0.8	10	15.2	NW	19	4	3	24	8.1	24
SAN ANGELO	580	950.2	1018.0	16.0	0.6	8.3	0.3	30.0	21	-11.1	4	0	15	- 0.6	62	3	- 18	1	6	0	T	0	0.4	25	9.4	23	21	12	6	13	5.2	
SAN ANTONIO	240	989.8	1018.4	16.9	4.2	10.6	0.2	27.2	18	- 3.9	1	0	6			35	- 8	15	11	3	0	T	1.7	1	11.6	N	3	10	5	16	6.4	35
VICTORIA	32	1014.2	1018.2	18.1	8.0	13.1	1.1	27.8	20	- 2.2	1	0	2	9.4	85	73	29	28	15	4	0	0	1.5	2	16.1Y	N	3	4	2	25	8.1	
WACO	153	1000.7	1019.2	12.7	2.0	7.4	- 0.9	25.0	31	- 7.2	1	0	13	2.8	79	34	- 14	13	9	2	T	T	0.8	32	11.2	31	18	8	7	16	6.3	
WICHITA FALLS	303	982.1	1019.6	12.1	- 2.7	4.7	- 0.6	26.1	16	-11.7	12	0	20	- 2.8	69	7	- 20	4	5	0	T	T	0.8	36	15.6	34	8	14	5	12	5.0	
UTAH																																
MILFORD	1533	846.3		0.4	-12.8	- 6.2	- 2.7	8.3	16	-27.2	3	0	31			38	23	15	11		516	254			14.3		5	8	11	12	6.2	54
SALT LAKE CITY	1286	872.3	1020.6	1.9	- 7.8	- 2.9	- 0.7	13.3	16	-22.2	11	0	27	- 7.2	73	46	13	13	12	0	511	254	2.0	16	12.5	S	16	4	4	23	7.9	40
WENDOVER	1291	871.3	1020.4	2.1	- 6.9	- 2.4	0.2	13.9	30	-16.1	4+	0	31			3	- 4	2	3		18	25						9	8	14	6.1	
VERMONT																																
BURLINGTON	101	1007.1	1020.1	- 2.9	-11.9	- 7.4	1.1	10.6	31+	-31.1	18	0	29	-11.7	71	48	4	11	21	0	546	305	1.3	20	18.8	S	14	4	4	23	8.1	33
VIRGINIA																																
LYNCHBURG	279	986.5		11.6	1.9	6.8	4.2	22.8	27+	- 7.8	13	0	9			100	30	43	15		0	0			9.8	W	15	5	4	22	7.7	33
NORFOLK	7	1020.3	1021.3	13.6	4.8	9.2	4.5	23.9	27+	- 3.3	13	0	3	4.4	74	89	4	20	13	1	T	0	0.7	33	11.2	24	31+	3	5	23	8.2	
RICHMOND	50	1014.6	1021.3	12.8	2.6	7.7	4.6	24.4	23	- 7.2	13	0	9	3.3	76	82	9	17	13	0	T	0	0.2	16	13.4	NW	28	3	8	20	8.0	33
ROANOKE	350	978.3	1020.9	12.3	2.4	7.4	4.9	22.8	23	- 7.8	13	0	8	2.2	72	85	15	31	15	0	T	0	0.8	25	12.5	31	12	5	6	20	7.6	
WALLOPS ISLAND	3			9.8	2.4	6.1	3.8	22.2	27	- 6.7	14+	0	8			101	22		16		T				16.5	SW	27					
WASHINGTON																																
OLYMPIA	59	1008.8	1016.2	6.9	- 0.9	3.0	0.1	14.4	15	-14.4	9	0	16	- 0.6	80	268	67	46	19	0	104	25	2.6	19	12.5	17	12+	7	1	23	7.6	
QUILLAYUTE	55	1007.5	1015.0	6.8	- 0.1	3.4	- 0.3	11.1	14	-10.6	7	0	16	0.8	83	506	135	80	21	0	61	T	0.9	17	13.0	SE	18+	6	2	23	7.7	24
SEATTLE	6			6.8	1.3	4.1	- 1.1	13.9	15	- 6.7	6	0	14			217	88	43	18		51	25			19.7	S	29					
SEATTLE-TACOMA	122	999.3	1016.1	6.4	1.0	3.7	0.3	14.4	15	- 8.9	9	0	14	- 1.7	71	198	51	38	18	1	94	T	2.6	17	14.8	SW	29	5	4	22	7.8	31
SPOKANE	718	930.2	1016.7	- 1.1	- 7.7	- 4.4	- 0.7	10.0	15	-24.4	9+	0	23	- 7.8	77	96	34	20	13	0	381	229	4.0	20	18.8		29	3	6	22	8.2	31
STAMPEDE PASS R	1206	874.7		- 4.0	- 8.4	- 6.2	- 1.3	5.0	15	-17.8	11+	0	29			644	317	80	22		3680	4369						6	3	22	7.7	

CLIMATOLOGICAL DATA

METRIC UNITS

JANUARY 1974

State and Station	Elevation (ground)	Pressure: Station Ø	Pressure: Sea level	Temperature: Average maximum	Temperature: Average minimum	Temperature: Average	Temperature: Departure from normal	Temperature: Highest	Temperature: Date	Temperature: Lowest	Temperature: Date	No. of days: Max. 32.2 °C or above	No. of days: Min. 0 °C or lower	Average dew point	Average relative humidity	Precipitation: Total	Precipitation: Departure from normal	Precipitation: Greatest in 24 hours	No. of days: .25 mm. or more	No. of days: With thunderstorms	Snow, ice pellets: Total	Snow, ice pellets: Maximum depth on ground	Wind: Resultant speed	Wind: Resultant direction	Fastest mile (1.6 kilometers): Speed	Fastest mile: Direction	Fastest mile: Date	No. of days (sunrise to sunset): Clear, 0-3	Partly cloudy, 4-7	Cloudy, 8-10	Sky cover, tenths (sunrise to sunset)	Possible sunshine
	M.	Mb.	Mb.	°C	°C	°C	°C	°C		°C				°C	%	Mm.	Mm.	Mm.			Mm.	Mm.	M.p.s.		M.p.s.							%
WASHINGTON																																
WALLA WALLA U	289			3.0	- 3.1	0.0	- 0.8	19.4	15	-20.0	9+	0	14			43	- 10	13	16		71	203			14.3	S	18	3	3	25	8.4	22
YAKIMA	321	978.7	1018.6	3.2	- 8.3	- 2.6	- 0.1	15.0	29	-26.1	9	0	21	- 8.9	65	42	9	18	6	0	155	229	1.5	27	17.4	29	28	8	5	18	6.7	
WEST INDIES																																
SAN JUAN P.R.	4	1016.3	1018.7	27.8	22.5	25.2	1.1	28.3	24+	20.0	16	0	0	18.3	66	74	- 21	13	25	0	0	0	5.4	10	15.2	SE	26	2	27	2	5.4	61
WEST VIRGINIA																																
BECKLEY	763	930.2	1020.4	9.6	0.8	5.2	5.6	17.2	22	-12.8	13	0	11	2.2	84	162	74	58	22	1	36	25	2.0	23	17.9	23	28	2	4	25	8.4	
CHARLESTON	286	985.8	1020.6	11.1	1.7	6.4	5.0	22.8	20	-10.0	13	0	13	2.8	80	119	33	45	17	0	8	T	1.1	26	17.0	17	28	0	7	24	8.6	
ELKINS	594	947.9		9.2	- 1.4	3.9	5.0	16.7	27+	-14.4	13	0	17			103	19	31	17		20	T						3	4	24	8.3	
HUNTINGTON	252	989.5	1020.3	9.4	1.6	5.5	4.2	21.7	18	- 8.3	2	0	14	2.2	84	141	61	67	17	1	8	T	1.1	27	11.6	27	28	0	5	26	8.9	
PARKERSBURG U	187			8.2	0.1	4.1	3.6	20.6	20	-10.0	13+	0	14			121	43	53	16		36	25			16.1	SW	28					21
WISCONSIN																																
GREEN BAY	208	992.6	1019.3	- 4.7	-12.1	- 8.4	0.8	4.4	30	-28.9	12	0	31	-12.2	73	43	16	22	10	0	112	102	2.1	26	15.2	NW	31	8	3	20	7.0	45
LA CROSSE	198	994.6	1020.6	- 3.7	-11.9	- 7.8	1.1	10.6	16	-31.1	12	0	31	-11.7	77	10	- 14		7	0	51		0.8	21								
MADISON	262	986.5	1019.2	- 3.2	-11.1	- 7.1	1.3	10.0	16	-28.3	12	0	28	-10.6	75	62	30	32	12	0	267	152	1.6	25	15.6	NW	31	8	5	18	6.9	44
MILWAUKEE	205	992.9	1019.3	- 2.5	- 9.1	- 5.8	1.2	7.8	30	-23.9	12	0	27	-10.0	72	92	50	36	10	0	361	229	2.9	26	16.1	NW	31	7	5	19	7.1	46
WYOMING																																
CASPER	1627	833.4	1017.6	- 1.9	-12.9	- 7.4	- 2.5	12.8	16	-33.3	11	0	28	-11.7	69	18	5	9	8	0	356	152	7.2	22	22.8	21	30	5	9	17	6.8	
CHEYENNE	1867	807.0	1016.6	0.8	- 9.6	- 4.4	- 1.4	16.7	16	-28.3	3	0	24	-13.3	51	12	1	7	6	0	127	178	4.2	27	22.4	NW	30	8	9	14	6.0	52
LANDER	1696	824.9	1018.2	- 0.8	-14.5	- 7.7	- 0.8	15.6	15	-29.4	11	0	30	-14.4	62	11	- 1	7	4	0	183	152	1.1	25	31.3	SW	30	8	12	11	6.0	62
SHERIDAN	1208	874.7		- 0.1	-13.6	- 6.8	- 0.7	21.1	15	-32.8	1	0	27	-12.8	63	17	- 1	8	9	0	254	178	2.3	28	23.2	SW	15	3	7	21	7.8	49

HEATING DEGREE DAYS

(Base 65°F.)

JANUARY 1974

State and station	Current season: This month	Current season: Period July through this month	Normals: July through this month
ALABAMA			
BIRMINGHAM	374	1350	1802
HUNTSVILLE	486	1517	2059
MOBILE	108	594	1086
MONTGOMERY	218	976	1467
ALASKA			
ANCHORAGE	1797	6912	6523
ANNETTE	1138	4648	4965
BARROW	2352	10127	11078
BARTER ISLAND	2358	10373	10922
BETHEL	1824	7320	7562
BETTLES			
BIG DELTA	2444	8778	8434
COLD BAY	1089	5342	5383
FAIRBANKS	2535	8794	8891
HOMER	1571	6339	5989
JUNEAU	1550	5930	5244
KING SALMON	1719	6459	6716
KODIAK	1164	5387	4921
KOTZEBUE	2129	8849	8803
MC GRATH	2365	9046	8834
NOME	1857	8135	7961
ST. PAUL ISLAND	1188	5865	5915
SUMMIT	2155	8926	8484
TALKEETNA	1978	7680	7014
UNALAKLEET			
YAKUTAT	1490	5905	5422
ARIZONA			
FLAGSTAFF	1147	3717	4033
PHOENIX	333	782	1015
TUCSON	451	1080	1095
WINSLOW	1009	2905	2896
YUMA	293	645	692
ARKANSAS			
FORT SMITH	821	2007	2108
LITTLE ROCK	690	1694	2105
CALIFORNIA			
BAKERSFIELD	409	1157	1404
BISHOP	1088	2771	2558
BLUE CANYON	939	3245	2839
EUREKA U	559	2595	2555
FRESNO	522	1520	1641
LONG BEACH	354	863	844
LOS ANGELES	323	714	902
LOS ANGELES U	300	639	639
MT SHASTA R	1009	3407	3255
OAKLAND	516	1755	1615
RED BLUFF	577	1658	1612
SACRAMENTO	571	1585	1678
SANDBERG R	856	2477	2248
SAN DIEGO	243	586	776
SAN FRANCISCO	501	1720	1663
SAN FRANCISCO U	423	1813	1681
SANTA MARIA	468	1670	1596
STOCKTON	541	1509	1684
COLORADO			
ALAMOSA	1662	5105	5048
COLORADO SPRINGS	1172	3572	3640
DENVER	1277	3559	3388
GRAND JUNCTION	1487	3608	3431
PUEBLO	1192	3245	3190
CONNECTICUT			
BRIDGEPORT	984	2529	2919
HARTFORD	1134	3181	3600
DELAWARE			
WILMINGTON	886	2388	2827
DIST.OF COLUMBIA			
WASHINGTON DULLES	837	2599	2924
WASHINGTON NATIONAL	677	1891	2481
FLORIDA			
APALACHICOLA U	40	458	866
DAYTONA BEACH	0	264	550
FORT MYERS	0	159	284
JACKSONVILLE	31	496	845
KEY WEST	0	24	34
LAKELAND U	0	223	416
MIAMI	0	94	122
ORLANDO	0	212	442
PENSACOLA	68	524	1007
TALLAHASSEE	31	588	1019
TAMPA	0	230	443
WEST PALM BEACH	0	106	183
GEORGIA			
ATHENS	377	1400	1858
ATLANTA	357	1378	1921
AUGUSTA	248	1168	1626
COLUMBUS	177	928	1512
MACON	186	911	1447
ROME	426	1611	2104
SAVANNAH	107	737	1254
IDAHO			
BOISE	1095	3110	3437
LEWISTON	1106	3144	3269
POCATELLO	1313	4012	4083
ILLINOIS			
CAIRO U	830	2165	2362
CHICAGO O HARE	1240	3382	3729
CHICAGO MIDWAY	1230	3376	3513
MOLINE	1338	3681	3747
PEORIA	1292	3507	3582
ROCKFORD	1354	3741	3967
SPRINGFIELD	1200	3139	3288
INDIANA			
EVANSVILLE	849	2433	2798
FORT WAYNE	1206	3342	3568
INDIANAPOLIS	1028	2863	3276
SOUTH BEND	1142	3148	3670
IOWA			
BURLINGTON	1298	3524	3618
DES MOINES	1406	3727	3927
DUBUQUE	1460	4076	4235
SIOUX CITY	1491	3990	4106
WATERLOO	1480	4150	4342
KANSAS			
CONCORDIA	1329	3469	3329
DODGE CITY	1199	3106	2994
GOODLAND	1281	3700	3531
TOPEKA	1317	3251	3153
WICHITA	1237	3016	2840
KENTUCKY			
COVINGTON	901	2693	2972
LEXINGTON	744	2308	2808
LOUISVILLE	772	2239	2770
LOUISIANA			
ALEXANDRIA	357	1055	1412
BATON ROUGE	179	667	1094
LAKE CHARLES	245	719	966
NEW ORLEANS	117	570	949
SHREVEPORT	533	1294	1390
MAINE			
CARIBOU	1810	5272	5397
PORTLAND	1290	3793	4134
MARYLAND			
BALTIMORE	830	2451	2745
MASSACHUSETTS			
BLUE HILL OBS R	1123	3272	3475
BOSTON	1023	2760	3081
WORCESTER	1191	3594	3801
MICHIGAN			
ALPENA	1364	4315	4655
DETROIT	1102	3242	3472
DETROIT METRO	1189	3394	3624
FLINT	1240	3584	3939
GRAND RAPIDS	1212	3614	3809
HOUGHTON LAKE	1380	4300	4648
LANSING	1233	3694	3878
MARQUETTE U	1482	4367	4532
MUSKEGON	1229	3637	3787
SAULT STE MARIE	1566	4891	5028
MINNESOTA			
DULUTH	1843	5605	5519
INTERNATIONAL FALLS	2027	5904	6113
MINNEAPOLIS	1642	4589	4730
ROCHESTER	1611	4624	4742
ST CLOUD	1779	5038	5136
MISSISSIPPI			
JACKSON	327	1047	1465
MERIDIAN	259	946	1547
MISSOURI			
COLUMBIA REGIONAL	1187	3031	3027
KANSAS CITY	1272	3153	3086
ST JOSEPH	1281	3237	3266
ST LOUIS	1083	2911	2846
SPRINGFIELD	987	2552	2747
MONTANA			
BILLINGS	1313	4085	4132
GLASGOW	1692	5270	5180
GREAT FALLS	1397	4441	4330
HAVRE	1585	5058	5058
HELENA	1452	4771	4751
KALISPELL	1385	4650	4988
MILES CITY	1431	4446	4599
MISSOULA	1357	4396	4659
NEBRASKA			
GRAND ISLAND	1479	4061	3781
LINCOLN	1533	4019	3688
NORFOLK	1493	4134	4092
NORTH PLATTE	1518	4336	3933
OMAHA	1427	3823	3589
SCOTTSBLUFF	1407	4211	3893
VALENTINE	1413	4199	4196
NEVADA			
ELKO	1145	3835	4310
ELY	1285	4397	4355
LAS VEGAS	738	1705	1690
RENO	1027	3224	3456
WINNEMUCCA	1070	3428	3810
NEW HAMPSHIRE			
CONCORD	1345	4103	4162
MT WASHINGTON OBS	1809	7370	7722
NEW JERSEY			
ATLANTIC CITY	788	2389	2795
ATLANTIC CITY U	798	2195	2502
NEWARK	909	2359	2829
TRENTON U	906	2459	2805
NEW MEXICO			
ALBUQUERQUE	963	2824	2657
CLAYTON	1025	2900	2994
ROSWELL	755	2032	2386
NEW YORK			
ALBANY	1285	3807	3911
BINGHAMTON	1160	3624	4054
BUFFALO	1167	3507	3788
NEW YORK U	913	2397	2698
NEW YORK KENNEDY	920	2642	2819
NEW YORK LA GUARDIA	903	2370	2716
ROCHESTER	1167	3343	3703
SYRACUSE	1200	3539	3688
NORTH CAROLINA			
ASHEVILLE	516	1973	2535
CAPE HATTERAS R	293	959	1500
CHARLOTTE	463	1665	1990
GREENSBORO	586	2045	2336
RALEIGH	481	1611	2146
WILMINGTON	211	933	1497
NORTH DAKOTA			
BISMARCK	1816	5677	5244
FARGO	1963	5643	5374
WILLISTON	1801	5599	5332
OHIO			
AKRON	1059	2966	3528
CINCINNATI ABBE OB	868	2471	2863
CLEVELAND	1015	2885	3434
COLUMBUS	977	2786	3323
DAYTON	1004	2902	3274
MANSFIELD	1017	2883	3318
TOLEDO	1197	3462	3656
YOUNGSTOWN	1077	3226	3614
OKLAHOMA			
OKLAHOMA CITY	922	2207	2283
TULSA	951	2237	2282
OREGON			
ASTORIA	803	3051	2892
BURNS U	1184	3970	4133
EUGENE	790	2640	2682
MEACHAM	1284	4546	4319
MEDFORD	809	2424	2852
PENDLETON	1064	2937	3139
PORTLAND	832	2512	2748
SALEM	845	2753	2735
SEXTON SUMMIT R	1059	3958	3372
PENNSYLVANIA			
ALLENTOWN	1036	2915	3332
ERIE	1077	3234	3720
HARRISBURG	931	2626	3066
PHILADELPHIA	897	2428	2789
PITTSBURGH	957	2895	3418
SCRANTON	1145	3401	3580
WILLIAMSPORT	1087	3280	3435
RHODE ISLAND			
BLOCK ISLAND	943	2673	2936
PROVIDENCE	1028	2940	3278
SOUTH CAROLINA			
CHARLESTON	131	751	1353
CHARLESTON U	133	685	1177
COLUMBIA	199	938	1650
GRNVLLE-SPRTNBRG	419	1651	1963
SOUTH DAKOTA			
ABERDEEN	1819	5264	5028
HURON	1607	4713	4699
RAPID CITY	1329	4202	4113
SIOUX FALLS	1616	4551	4585
TENNESSEE			
BRISTOL	552	2008	2598
CHATTANOOGA	480	1722	2181
KNOXVILLE	481	1733	2144
MEMPHIS	599	1583	2023
NASHVILLE	601	1762	2279
OAK RIDGE R	548	1902	2407
TEXAS			
ABILENE	680	1530	1662
AMARILLO	922	2365	2508
AUSTIN	496	974	1126
BROWNSVILLE	190	336	410
CORPUS CHRISTI	264	488	611
DEL RIO	363	809	1061
EL PASO	636	1661	1796
FORT WORTH	656	1384	1503
GALVESTON U	251	524	744
HOUSTON INTERCON	330	776	928
LUBBOCK	726	1899	2194
MIDLAND	607	1516	1692
PORT ARTHUR	288	768	981
SAN ANGELO	554	1234	1466
SAN ANTONIO	437	917	1035
VICTORIA	310	590	795
WACO	605	1205	1321
WICHITA FALLS	752	1673	1835
UTAH			
MILFORD	1362	3928	3747
SALT LAKE CITY	1181	3362	3512
WENDOVER	1149	3452	3522
VERMONT			
BURLINGTON	1431	4179	4410
VIRGINIA			
LYNCHBURG	641	2141	2530
NORFOLK	504	1515	2016
RICHMOND	589	1915	2363
ROANOKE	607	2102	2559
WALLOPS ISLAND	676	2438	2363
WASHINGTON			
OLYMPIA	852	3265	3140
QUILLAYUTE	828	3514	3276
SEATTLE	790	2698	2510
SEATTLE-TACOMA	809	2757	2932
SPOKANE	1265	3979	4026
STAMPEDE PASS R	1363	5487	5235
WALLA WALLA U	1016	2816	2946
YAKIMA	1157	3536	3672
WEST VIRGINIA			
BECKLEY	724	2656	3268
CHARLESTON	659	2255	2740
ELKINS	799	3000	3464
HUNTINGTON	710	2235	2747
PARKERSBURG	788	2437	2836
WISCONSIN			
GREEN BAY	1487	4313	4589
LA CROSSE	1453	4119	4321
MADISON	1416	4163	4439
MILWAUKEE	1340	3796	4165
WYOMING			
CASPER	1432	4391	4227
CHEYENNE	1264	4134	3993
LANDER	1451	4541	4526

COOLING DEGREE DAYS

(Base 65°F.)

JANUARY 1974

State and station	Current season: This month	Current season: Period January through this month	Normals January through this month
ALABAMA			
BIRMINGHAM	4	4	
HUNTSVILLE	0	0	
MOBILE	85	85	
MONTGOMERY	16	16	
ALASKA			
ANCHORAGE	0	0	
ANNETTE	0	0	
BARROW	0	0	
BARTER ISLAND	0	0	
BETHEL	0	0	
BETTLES	0	0	
BIG DELTA	0	0	
COLD BAY	0	0	
FAIRBANKS	0	0	
GULKANA	0	0	
HOMER	0	0	
JUNEAU	0	0	
KING SALMON	0	0	
KODIAK	0	0	
KOTZEBUE	0	0	
MC GRATH	0	0	
NOME	0	0	
ST. PAUL ISLAND	0	0	
SUMMIT	0	0	
TALKEETNA	0	0	
UNALAKLEET	0	0	
YAKUTAT	0	0	
ARIZONA			
FLAGSTAFF	0	0	
PHOENIX	0	0	
TUCSON	0	0	
WINSLOW	0	0	
YUMA	0	0	
ARKANSAS			
FORT SMITH	0	0	
LITTLE ROCK	0	0	
CALIFORNIA			
BAKERSFIELD	0	0	
BISHOP	0	0	
BLUE CANYON	0	0	
EUREKA U	0	0	
FRESNO	0	0	
LONG BEACH	0	0	
LOS ANGELES	0	0	
LOS ANGELES U	3	3	
MT SHASTA R	0	0	
OAKLAND	0	0	
RED BLUFF	0	0	
SACRAMENTO	0	0	
SANDBERG R	0	0	
SAN DIEGO	0	0	
SAN FRANCISCO	0	0	
SAN FRANCISCO U	0	0	
SANTA MARIA	0	0	
STOCKTON	0	0	
COLORADO			
ALAMOSA	0	0	
COLORADO SPRINGS	0	0	
DENVER	0	0	
GRAND JUNCTION	0	0	
PUEBLO	0	0	
CONNECTICUT			
BRIDGEPORT	0	0	
HARTFORD	0	0	
DELAWARE			
WILMINGTON	0	0	
DIST.OF COLUMBIA			
WASHINGTON DULLES	0	0	
WASHINGTON NATIONAL	0	0	
FLORIDA			
APALACHICOLA U	67	67	
DAYTONA BEACH	147	147	
FORT MYERS	254	254	
JACKSONVILLE	92	92	
KEY WEST	371	371	
LAKELAND U	193	193	
MIAMI	294	294	
ORLANDO	213	213	
PENSACOLA	93	93	
TALLAHASSEE	88	88	
TAMPA	196	196	
WEST PALM BEACH	262	262	
GEORGIA			
ATHENS	0	0	
ATLANTA	0	0	
AUGUSTA	1	1	
COLUMBUS	18	18	
MACON	17	17	
ROME	0	0	
SAVANNAH	52	52	

State and station	Current season: This month	Current season: Period January through this month	Normals January through this month
HAWAII			
HILO	299	299	
HONOLULU	300	300	
KAHULUI	277	277	
LIHUE	300	300	
IDAHO			
BOISE	0	0	
LEWISTON	0	0	
POCATELLO	0	0	
ILLINOIS			
CAIRO U	0	0	
CHICAGO O HARE	0	0	
CHICAGO MIDWAY	0	0	
MOLINE	0	0	
PEORIA	0	0	
ROCKFORD	0	0	
SPRINGFIELD	0	0	
INDIANA			
EVANSVILLE	0	0	
FORT WAYNE	0	0	
INDIANAPOLIS	0	0	
SOUTH BEND	0	0	
IOWA			
BURLINGTON	0	0	
DES MOINES	0	0	
DUBUQUE	0	0	
SIOUX CITY	0	0	
WATERLOO	0	0	
KANSAS			
CONCORDIA	0	0	
DODGE CITY	0	0	
GOODLAND	0	0	
TOPEKA	0	0	
WICHITA	0	0	
KENTUCKY			
COVINGTON	0	0	
LEXINGTON	0	0	
LOUISVILLE	0	0	
LOUISIANA			
ALEXANDRIA	26	26	
BATON ROUGE	57	57	
LAKE CHARLES	34	34	
NEW ORLEANS	71	71	
SHREVEPORT	7	7	
MAINE			
CARIBOU	0	0	
PORTLAND	0	0	
MARYLAND			
BALTIMORE	0	0	
MASSACHUSETTS			
BLUE HILL OBS R	0	0	
BOSTON	0	0	
WORCESTER	0	0	
MICHIGAN			
ALPENA	0	0	
DETROIT	0	0	
DETROIT METRO	0	0	
FLINT	0	0	
GRAND RAPIDS	0	0	
HOUGHTON LAKE	0	0	
LANSING	0	0	
MARQUETTE U	0	0	
MUSKEGON	0	0	
SAULT STE MARIE	0	0	
MINNESOTA			
DULUTH	0	0	
INTERNATIONAL FALLS	0	0	
MINNEAPOLIS	0	0	
ROCHESTER	0	0	
ST CLOUD	0	0	
MISSISSIPPI			
JACKSON	25	25	
MERIDIAN	27	27	
MISSOURI			
COLUMBIA REGIONAL	0	0	
KANSAS CITY	0	0	
ST JOSEPH	0	0	
ST LOUIS	0	0	
SPRINGFIELD	0	0	
MONTANA			
BILLINGS	0	0	
GLASGOW	0	0	
GREAT FALLS	0	0	
HAVRE	0	0	
HELENA	0	0	
KALISPELL	0	0	
MILES CITY	0	0	
MISSOULA	0	0	

State and station	Current season: This month	Current season: Period January through this month	Normals January through this month
NEBRASKA			
GRAND ISLAND	0	0	
LINCOLN	0	0	
NORFOLK	0	0	
NORTH PLATTE	0	0	
OMAHA	0	0	
SCOTTSBLUFF	0	0	
VALENTINE	0	0	
NEVADA			
ELKO	0	0	
ELY	0	0	
LAS VEGAS	0	0	
RENO	0	0	
WINNEMUCCA	0	0	
NEW HAMPSHIRE			
CONCORD	0	0	
MT WASHINGTON OBS	0	0	
NEW JERSEY			
ATLANTIC CITY	0	0	
ATLANTIC CITY U	0	0	
NEWARK	0	0	
TRENTON U	0	0	
NEW MEXICO			
ALBUQUERQUE	0	0	
CLAYTON	0	0	
ROSWELL	0	0	
NEW YORK			
ALBANY	0	0	
BINGHAMTON	0	0	
BUFFALO	0	0	
NEW YORK U	0	0	
NEW YORK KENNEDY	0	0	
NEW YORK LA GUARDIA	0	0	
ROCHESTER	0	0	
SYRACUSE	0	0	
NORTH CAROLINA			
ASHEVILLE	0	0	
CAPE HATTERAS R	7	7	
CHARLOTTE	0	0	
GREENSBORO	0	0	
RALEIGH	0	0	
WILMINGTON	25	25	
NORTH DAKOTA			
BISMARCK	0	0	
FARGO	0	0	
WILLISTON	0	0	
OHIO			
AKRON	0	0	
CINCINNATI ABBE OB	0	0	
CLEVELAND	0	0	
COLUMBUS	0	0	
DAYTON	0	0	
MANSFIELD	0	0	
TOLEDO	0	0	
YOUNGSTOWN	0	0	
OKLAHOMA			
OKLAHOMA CITY	0	0	
TULSA	0	0	
OREGON			
ASTORIA	0	0	
BURNS U	0	0	
EUGENE	0	0	
MEACHAM	0	0	
MEDFORD	0	0	
PENDLETON	0	0	
PORTLAND	0	0	
SALEM	0	0	
SEXTON SUMMIT R	0	0	
PACIFIC AREA			
GUAM TAGUAC R	393	393	
JOHNSTON	406	406	
KOROR R	504	504	
KWAJALEIN	521	521	
MAJURO	469	469	
PAGO PAGO	488	488	
PONAPE R	464	464	
TRUK MOEN ISLAND	508	508	
WAKE	368	368	
YAP R	452	452	
PENNSYLVANIA			
ALLENTOWN	0	0	
ERIE	0	0	
HARRISBURG	0	0	
PHILADELPHIA	0	0	
PITTSBURGH	0	0	
SCRANTON	0	0	
WILLIAMSPORT	0	0	
RHODE ISLAND			
BLOCK ISLAND	0	0	
PROVIDENCE	0	0	

State and station	Current season: This month	Current season: Period January through this month	Normals January through this month
SOUTH CAROLINA			
CHARLESTON	41	41	
CHARLESTON U	35	35	
COLUMBIA	29	29	
GRNVLLE-SPRTNBRG	1	1	
SOUTH DAKOTA			
ABERDEEN	0	0	
HURON	0	0	
RAPID CITY	0	0	
SIOUX FALLS	0	0	
TENNESSEE			
BRISTOL	0	0	
CHATTANOOGA	0	0	
KNOXVILLE	0	0	
MEMPHIS	6	6	
NASHVILLE	0	0	
OAK RIDGE R	0	0	
TEXAS			
ABILENE	0	0	
AMARILLO	0	0	
AUSTIN	6	6	
BROWNSVILLE	83	83	
CORPUS CHRISTI	52	52	
DEL RIO	2	2	
EL PASO	0	0	
FORT WORTH	0	0	
GALVESTON U	10	10	
HOUSTON INTERCON	24	24	
LUBBOCK	0	0	
MIDLAND	0	0	
PORT ARTHUR	27	27	
SAN ANGELO	3	3	
SAN ANTONIO	11	11	
VICTORIA	20	20	
WACO	0	0	
WICHITA FALLS	0	0	
UTAH			
MILFORD	0	0	
SALT LAKE CITY	0	0	
WENDOVER	0	0	
VERMONT			
BURLINGTON	0	0	
VIRGINIA			
LYNCHBURG	0	0	
NORFOLK	3	3	
RICHMOND	0	0	
ROANOKE	0	0	
WALLOPS ISLAND	0	0	
WASHINGTON			
OLYMPIA	0	0	
QUILLAYUTE	0	0	
SEATTLE	0	0	
SEATTLE-TACOMA	0	0	
SPOKANE	0	0	
STAMPEDE PASS R	0	0	
WALLA WALLA U	0	0	
YAKIMA	0	0	
WEST INDIES			
SAN JUAN P.R.	390	390	
WEST VIRGINIA			
BECKLEY	0	0	
CHARLESTON	0	0	
ELKINS	0	0	
HUNTINGTON	0	0	
PARKERSBURG U	0	0	
WISCONSIN			
GREEN BAY	0	0	
LA CROSSE	0	0	
MADISON	0	0	
MILWAUKEE	0	0	
WYOMING			
CASPER	0	0	
CHEYENNE	0	0	
LANDER	0	0	
SHERIDAN	0	0	

STORM SUMMARY

JANUARY 1974

STATE	TORNADOES					HAILSTORMS				WINDSTORMS				LIGHTNING				© HEAVY SNOWSTORMS AND BLIZZARDS				# ICE STORMS				ø ALL OTHER			
								† DAMAGE				† DAMAGE				† DAMAGE				† DAMAGE				† DAMAGE				† DAMAGE	
	NUMBER	DAYS	DEATHS	INJURIES	† DAMAGE	DEATHS	INJURIES	PROP-ERTY	CROPS	DEATHS	INJURIES	PROP-ERTY	CROPS	DEATHS	INJURIES	PROP-ERTY	CROPS	DEATHS	INJURIES	PROP-ERTY	CROPS	DEATHS	INJURIES	PROP-ERTY	CROPS	DEATHS	INJURIES	PROP-ERTY	CROPS
Alabama	5	3	1	6	5						7	5																	
Alaska										?	?	6										?	?	?					
Arizona *																													
Arkansas	1	1		2	4										1							1		5	7				
California												?	?							?	?			?	?	5	4	?	?
Colorado																				3									
Connecticut																		5		1		1		1					
Delaware																								?					
Florida	1	1		4	5																								
Georgia	5	3		1	5							3																	
Hawaii	1	1																										5	
Idaho											1	4																8	?
Illinois												3	?											3	?				
Indiana											7	4																	
Iowa *																													
Kansas												4												4					
Kentucky											3	5										3	?	6			5	5	
Louisiana	2	1			4						1	3																	
Maine										1	10	4																	
Maryland & D.C.	1	1			3																			?					
Massachusetts												5						3	?	?									
Michigan												5																	
Minnesota *																													
Mississippi	5	1		9	5						16	5												7	7				
Missouri																				?				?					
Montana												6																5	
Nebraska *																													
Nevada												4																	
New Hampshire												5																	
New Jersey																			2	1			31	1					
New Mexico *																													
New York										1	?	6						?	?	?		?	?	4		2	4	2	
North Carolina *																													
North Dakota *																													
Ohio	1	1		2	5						7	5								2								2	
Oklahoma																											?	?	
Oregon											?	?	?										?	?	?	12	?	8	
Pacific Area																												5	
Pennsylvania																			11	4			14	4					
Puerto Rico *																													
Rhode Island *																													
South Carolina												2																	
South Dakota *																													
Tennessee											7	5				4								6		1		5	
Texas	2	2		3	6			6																5				3	
Utah																				4									
Vermont												5																	
Virginia												3																?	
Virgin Islands *																													
Washington												6							14	4						4		4	
West Virginia												4															?	7	
Wisconsin *																													
Wyoming											2	°6	C																

GENERAL SUMMARY OF NATIONAL FLOOD EVENTS

JANUARY 1974

Herbert J. Thompson and Ray J. Haley,
Office of Hydrology

The extensive flooding which occurred in many areas of the country during January was marked by a major flood in the Pacific Slope Drainage with record crest stages reported at several locations. This flooding was comparable to that which occurred in 1955 and 1964 with preliminary estimates of damage approaching $200 million, and estimates for many areas not yet available.

Record flooding also occurred in the Guyandot River Basin in West Virginia with major flooding in other portions of the Ohio Drainage and the Lower Mississippi Basin. Snowmelt flooding was frequent throughout the Upper Midwest, in many cases complicated by ice jams. Minor to moderate flooding occurred along the South Atlantic Slope Drainage and the East and West Gulf Coast Drainages.

Hydrologic events of unusual significance or involving loss of life or porperty damage are discussed in more detail below.

Basins and Streams	FLOOD EVENT	Lives Lost	Preliminary Estimate of Property Damage (thousands of dollars)
	ST. LAWRENCE DRAINAGE		
Grand River Basin (Michigan)	A rise in December from snowmelt and rain crested on December 31. The stream then receded slowly until near the middle of the month when snowmelt augmented by about 2 inches of rain January 19-23, and up to 1 inch on the 26th-27th, caused a rise which flooded lowland areas in Ionia, Kent, and Ottawa counties. Numerous roads and 150 to 175 dwellings were affected but only a few evaucations occurred. Minor flooding also occurred along the Red Cedar River at Williamston and East Lansing.	0	N.A.
Maumee River Basin	Snow cover over the basin ranged from 4 to 18 inches with water equivalent of 2 to 3.5 inches during the first part of the month. Melting of this snow caused significant flooding during the latter half of the month. Crests stages ranged from 2 feet in the lower reaches to nearly 8 feet above flood stage on some of the headwater streams.	0	N.A.
	ATLANTIC SLOPE DRAINAGE		
Pee Dee River Basin	Flooding occurred in the vicinity of Pee Dee, SC, with logging operations affected. Machinery was evacuated successfully.	0	0
Santee River Basin	Rainfall of 2 to 2.5 inches fell over the headwaters of the Broad and Saluda Rivers on January 1. Minor flooding occurred on the Broad River around Blair, SC, and above Lake Greenwood on the Saluda River. Downstream on the Congaree River lowland flooding occurred with damage to a bridge under construction estimated at $5,000.	0	5

GENERAL SUMMARY OF NATIONAL FLOOD EVENTS

JANUARY 1974

Basins and Streams	FLOOD EVENT	Lives Lost	Preliminary Estimate of Property Damage (thousands of dollars)
	EAST GULF OF MEXICO DRAINAGE		
Tombigbee River Basin	Flooding which began late in December extended well into January. Stages were generally receding along the Black Warrior River but conditions worsened along the Tombigbee River as the above normal rainfall persisted during the month. Several distinct crests of up to 14 feet above flood stage occurred along the Tombigbee as the lower reaches of the stream remained above flood stage the entire month. Later in the month two short periods of minor flooding were reported along the Black Warrior. Damage over and above those reported in December was estimated at $775, 600 along the main stem of the Tombigbee, $256,400 on the East Fork, and $72,700 on Tibbee Creek. Damage was about 70 percent agricultural, 15 percent to roads and railroads, and 15 percent urban.	0	1,105
Pascagoula River Basin	Flooding continued at the beginning of the month from December. Late in the month Tallahala Creek flooded lower sections of Laurel, MS, and several families had to be evacuated.	0	N.A.
Pearl River Basin	Rainfall during January was well above normal with most stations reporting monthly totals of 8 to 15 inches. Highest total was at Vicksburg, MS, which had over 18 inches. The flooding which began late in December continued throughout the month along most of the stream.	0	395
	UPPER MISSISSIPPI BASIN		
Rock River Basin	Snowfall over the basin was well above average during the first half of the month. Warming temperatures and two periods of rainfall each averaging 1.5 to 2.0 inches caused significant flooding along the Rock River and several of its tributaries including the Pecatonica and Kishwaukee Rivers. On the lower Rock River two significant flood crests occurred.	0	N.A.
Iowa, Skunk and Des Moines River Basins	Mild temperatures with snowmelt and rainfall of 0.25 to 1.0 inches on the 19th and 1.0 to 1.5 inches on the 26th caused rises on streams in southeastern Iowa. Minor flooding occurred along the Iowa and Skunk Rivers. A large ice jam formed on the Des Moines extending from Farmington to the mouth. The resulting backwater caused flooding in the small town of Bonaparte.	0	25
Upper Mississippi and Illinois Rivers	An unseasonably heavy accumulation of snow occurred during the latter part of December with up to 12 inches reported over the Upper Mississippi watershed. A warming trend with attendant snowmelt augmented by general	0	N.A.

GENERAL SUMMARY OF NATIONAL FLOOD EVENTS

JANUARY 1974

Basins and Streams	FLOOD EVENT	Lives Lost	Preliminary Estimate of Property Damage (thousands of dollars)
	UPPER MISSISSIPPI BASIN-Con't		
	heavy rains caused rises on most streams in the area with flooding on the Mississippi late in January from Hannibal, MO, downstream. Crests of up to about 3 feet over flood stage were reported. Flooding occurred along the entire length of the Illinois River with crests 3 to 6 feet over flood stage. On the lower Illinois flooding lasted at least into March.		
	MISSOURI BASIN		
Kansas River Basin	As a result of snowmelt, streams in eastern Kansas ran one-half to three-quarters bankfull on the 20th-26th. An ice jam below Lecompton, KS, caused 3 to 4 feet overflow of agricultural lands with no damage at this season of the year.	0	0
Lower Missouri River Basin	Snowmelt and ice action caused flooding on the Lower Missouri and some of its tributaries during the month. An ice jam on the Missouri above Atchison, KS, caused 4 to 5 feet overflow as far upstream as Rulo, NE, on the 17th-25th. Near Falls City, NE, 500 cattle were drowned when trapped by rising water behind a levee. When the ice jam broke the resulting flood wave caused crests of 2 feet over flood stage at Atchison, KS, and near flood stage at Lexington, MO. Ice jams also caused flooding along the 102, Platte, North Grand, Lamine, and Blackwater Rivers, all in Missouri.	0	N.A.
	OHIO BASIN		
Monongahela River Basin	Heavy rains over the headwaters of the Monongahela River beginning on the 10th caused flooding along the West Fork, Tygart, and main stem of the Monongahela River. Crests ranged up to more than 7 feet over flood stage but overflows were generally in the order of 1 to 3 feet.	0	N.A.
Little Kanawha. Kanawha, Guyandot, and Big Sandy River Basins	Record flooding occurred along the Guyandot River and major flooding along the Tug Fork of the Big Sandy River on the 10th-12th with minor flooding along the Little Kanawha, Coal River tributary of the Kanawha, and the lower Big Sandy River. Rainfall during the period averaged about 4 inches over the Tug Fork and Guyandot Basins, 3 inches over the headwaters of the Kanawha, and 2 inches over the Little Kanawha. The greatest damage occurred in West Virginia along the Guyandot River, with an estimated loss of $5 million in Logan County alone of which $4 million was in the City of Logan. Damage of $1.8 million was reported in Lincoln County, primarily in the city of Branchland, and $1 million in Mingo County of which $700,000 occurred in Williamson. Other	0	9,325

GENERAL SUMMARY OF NATIONAL FLOOD EVENTS

JANUARY 1974

Basins and Streams	FLOOD EVENT	Lives Lost	Preliminary Estimate of Property Damage (thousands of dollars)
	OHIO BASIN-Con't		
	West Virginia counties reporting damage were Cabell, $100,000; Wayne, $160,000; and Kanawha, $815,000. In Kentucky, Johnson County reported $200,000 damage and Pike County $250,000. Of the nearly $9 million damage in West Virginia, $6 million was to private property and $1 million was for clearing debris. The crest stage of 44.3 feet at Branchland was 0.3 foot higher than the previous record stage which occurred in 1907, while at Logan the crest stage of 30.81 feet was 0.3 foot lower than that of 1913, but more than 4 feet lower than the record stage of 1963, making it the third highest stage of record at this point.		
Kentucky River Basin	Major flooding occurred in the basin as a result of heavy rains on the 9th-12th. Storm totals in excess of 4 inches were recorded at many points. Most seriously affected was the town of Jackson, KY, on the North Fork Kentucky River where a crest more than 7 feet over flood stage was observed.	0	N.A.
Green River Basin	Heavy precipitation fell over the basin on the 8th-10th with storm totals exceeding 5 inches at some points. Severe flooding occurred along the middle and lower reaches of the stream. Crest stages of 12 to 15.5 feet above flood stage were reported along the middle portion of the river. Flooding continued into February along the lower Green River.	0	N.A.
Wabash River Basin	The middle and lower Wabash and lower White Rivers were above flood stage as the month began. By the 8th all points had fallen below flood stage but remained at above-normal levels. Beginning on the 20th, warming temperatures and period of moderate rainfall completely melted the 3 to 10-inch snow cover over the middle and upper portions of the basin, Runoff was high due to saturated soil conditions. The Wabash River below Lafayette, IN, crested at the highest stages recorded in the last 5 years. Large areas of bottomland, some agricultural levees, and numerous secondary roads were overflowed. Precautionary evacuation of several families in the Terre Haute, IN, area was necessary. Estimates of damage by the Corps of Engineers for principal areas involved are: Wabash River, Huntington Dam to Mt. Carmel, $6,180,000 with 143,000 acres inundated; Embarass River, Lincoln Damsite (mile 106) to Wabash River, $484,000 with 26,000 acres inundated; White River, Pipe Creek to Wabash River, $1,670,000 with 55,000 acres	0	8,625

GENERAL SUMMARY OF NATIONAL FLOOD EVENTS

JANUARY 1974

Basins and Streams	FLOOD EVENT	Lives Lost	Preliminary Estimate of Property Damage (thousands of dollars)
	OHIO BASIN-Con't		
	inundated; Lower Eel River, Cagles Mill Dam to White River, $44,000 with 20,000 acres inundated; and East Fork White River, Columbus to White River, $242,000 with 29,000 acres inundated. Less than 10 percent of this damage was to crops. Flooding in this basin extended into February.		
Cumberland River Basin	Moderate flooding occurred along portions of the Upper and Middle Cumberland River, and the Red, Harpeth, and Stones Rivers which are major tributaries of the Cumberland in Tennessee. General rains of 0.5 to 1.0 inch on the 8th and 9th and heavy rains of 3 to 4 inches on the 10th were the cause of the flooding. Damage in the city of Pineville and Bell County, KY amounted to $674,000 with 200 dwellings affected and 2,000 acres inundated. Savings from warnings issued were estimated at $250,000. Crest stages were not unusually high in the Upper Cumberland area but at Nashville and Clarksville, TN, they were the highest since 1962. However, damage was minimal on the main stem, probably as a result of adequate warnings. Moderate damage occurred along the Harpeth and Stones Rivers and was estimated at $339,000 with 50 dwellings affected and 5,000 acres inundated.	0	N.A.
Tennessee River Basin	Heavy rainfall during the 8th-10th over the Elk and Duck River basins caused flooding along those streams. Storm totals for the period were 6-7 inches. Crest stages were 4.5 feet over flood stage on the Elk River and 8-11 feet over flood stage on the Duck River. The lower reaches of the main stem of the Tennessee River were above flood stage most or all of the month.	0	N.A.
Ohio River	Heavy rains during the middle of the month over tributary streams along the eastern side of the basin and snowmelt runoff from the Wabash Basin combined to produce flooding along the Ohio River from West Virginia to the mouth. In the upper reaches flooding was only of 1 to 2 days duration and crests were 1 to 2 feet over flood stage. The extreme lower end of the Ohio was in flood the entire month with crests up to 14 feet above flood stage.	0	N.A.
	WHITE BASIN		
White, Black, and Cache Rivers	The Cache and lower White Rivers remained above flood stage the entire month aided by heavy rain on the 10th-11th which also brought the lower Black River back over flood stage.	0	N.A.

GENERAL SUMMARY OF NATIONAL FLOOD EVENTS

JANUARY 1974

Basins and Streams	FLOOD EVENT	Lives Lost	Preliminary Estimate of Property Damage (thousands of dollars)
	RED BASIN		
Sulphur River	There were two periods of heavy rainfall during the month. From 0.75 to 1.50 inch occurred on the 9th-11th and more than 2 inches on the 18th-20th. Both storms produced flooding at Hagansport, TX, with crests about 3 feet over flood stage. Downstream at Naples, TX, minor flooding continued from December to the first of the month, followed by more significant flooding the last half of the month caused by the above mentioned rain, and extending into February.	0	N.A.
Ouachita, Black and Red Rivers	Much above normal rainfall occurred over most of Louisiana this month. It was the second wettest January of record at Alexandria. Monthly totals over the Ouachita - Black Basin ranged from about 10 to over 17 inches. Flooding occurred along the Ouachita and Black Rivers and the Red River below Alexandria. There are no official reporting stations below Alexandria, but flooding was reported to have begun about the 26th.	0	N.A.
	LOWER MISSISSIPPI BASIN		
St. Francis River	Flooding which began in December continued into the first part of January. Rainfall on the 18th-20th caused a rise to above flood stage the last of the month which continued into February on the lower St. Francis.	0	N.A.
Tallahatchie, Yazoo and Big Black Rivers	Flooding which began in December continued throughout the month on these streams maintained by the abnormally heavy rainfall during the month. Rainfall totals for January ranged up to the nearly 19 inches reported at Vicksburg, MS. Most seriously affected was the Yazoo Basin where many roads were closed and 42 families were evacuated from portions of Sharkey, Issaquens, and Warren counties.	0	N.A.
Lower Mississippi River	The rise which began on the Lower Mississippi in December continued throughout January going above flood stage in the upper reach early in the month and in the reach from Vicksburg, MS, to Donaldsonville, LA, later in the month. This rise was maintained by heavy inflow from the Ohio River Basin the middle of January. At all points crest stages occurred in February. The most serious flooding occurred upstream with nearly 7 feet of overflow into the unprotected lowlands of Tennessee.	0	N.A.
	WEST GULF OF MEXICO DRAINAGE		
Mermentau and Calcasieu Basins	Abnormally heavy rainfall occurred over both basins during January with monthly totals ranging up to 15.43 inches at Mermentau, LA, and from 11 to over 14 inches in the Calcasieu Basin. Two periods of flooding occurred	0	N.A.

GENERAL SUMMARY OF NATIONAL FLOOD EVENTS

JANUARY 1974

Basins and Streams	FLOOD EVENT	Lives Lost	Preliminary Estimate of Property Damage (thousands of dollars)
	WEST GULF OF MEXICO DRAINAGE-Con't		
	in both basins.		
Sabine, Neches and Trinity Rivers	Five periods of significant rainfall occurred over north central and northeast Texas during January with amounts generally 1 to 2 inches each time but ranging up to 4 inches in some areas. In southeast Texas general rainfall occurred during the 19th-26th with the heaviest amounts, up to 5 inches, reported on the 19th-20th. Flooding occurred along most of the length of the Sabine River with crests generally 3 to 7 feet over flood stage. Damage appears to have been minor except in the Deweyville area where the river was above flood stage the entire month and some property loss occurred. Flooding also occurred along much of the Neches River with crests generally in the range of 2 to 5 feet over flood stage. Damage of $81,000 was estimated by the Corps of Engineers for the reach from Rockland down to Spurger Dam B on the Upper Neches. Most seriously affected were Hardin, Orange, and Jefferson Counties. An emergency request of $177,000 was needed for road repairs in Orange County. Damage along Village Creek and Pine Island Bayou near Beaumont was estimated at $200,000. Sharp rises occurred along the Upper Trinity River. At Trinidad the river rose 24 feet in 4 days with minor flooding. Along the lower Trinity flooding occurred from Goodrich to Moss Bluff with crests 3 to 5 feet over flood stage. Releases from Lake Livingston were a factor in this flooding.	0	N.A.
San Jacinto Basin	Flooding occurred along the San Jacinto River from Conroe, TX down to Houston and on the East Fork from Cleveland to Houston. Some property damage was reported in the Conroe area of Montgomery County. No river stage reports are received from that area.	0	N.A.
	PACIFIC SLOPE DRAINAGE		
Los Angeles area Streams	January rainfall totalled 8.35 inches in Los Angeles as compared with a normal of 3.07 inches. This total was among the five highest in the past 40 years. However, dry soil conditions minimized runoff and low reservoir levels controlled streamflow so that the only stream flooding was at the mouths of the streams and was minor. Street flooding was common in Los Angeles and Orange counties.	0	0
Sacramento River Basin	Rainfall over the headwaters of the Sacramento River was more than 200 percent of normal for the month. Most of this rain-	0	N.A.

GENERAL SUMMARY OF NATIONAL FLOOD EVENTS

JANUARY 1974

Basins and Streams	FLOOD EVENT	Lives Lost	Preliminary Estimate of Property Damage (thousands of dollars)
	PACIFIC SLOPE DRAINAGE-Con't		
	fall was concentrated in the period of the 12th-20th. Flood stage was exceeded by 5 to 7 feet from Bend Bridge to Vina Woodson Bridge on the Upper Sacramento with warning stage exceeded at most points below. Serious flooding also occurred on smaller tributaries of the Sacramento. Damage in Shasta County was estimated at $3 million with damage heavy in Tehama and Glen counties also. Agricultural lands were flooded and levees, roads, bridges, and waterways were damaged. More than $1 million damage occurred in the city of Dunsmuir on the upper Sacramento.		
Russian River Basin	Major flooding occurred when a storm front stalled over the basin depositing 6-12 inches of rain in a 3-day period on the 15th-17th. Crest stages ranged up to 11.5 feet over flood stage at Summerhome, CA.	0	7,325
Eel, Trinity and Klamath River Basins	The storm of the 15th-19th caused major flood damage, particularly along smaller tributaries. Preliminary estimates include $6 million damage and 4,000 acres inundated in Humboldt county; $5.5 million damage in Trinity County, and $5 million damage in Siskiyou County. Heavy damage also occurred in Mendocino County.	3	N.A.
Rogue, Coquille, and Umpqua Basins	The month featured record, near record, or general major flooding throughout the Medford River District. Flooding was widespread over all of western Oregon but seemed to be concentrated west of the Cascade mountains and centered over southern Oregon and northern California. Major damage and at least three deaths directly attributed to the flood resulted. The two primary river drainage systems, the Rogue and Umpqua Rivers along with the shorter Coquille River on the coasts, were directly involved. Portions of the Rogue and Umpqua drainages either exceeded prior record flood levels or approached record levels. The more significant flooding occurred along the Applegate River draining the mountain area along the Oregon-California border and along Cow Creek feeding into the south Umpqua River and the South Fork, Umpqua River. The river gaging station on the Applegate River near the town of Applegate, OR, recorded an alltime high of 20.41 feet, nearly one foot over the previous record established during the December 1964 flood. The gaging station on Cow Creek near Riddle, OR, recorded a crest slightly over the previous record of 1964 at 27.89 feet. Flood stage at Applegate is 13 feet and 18 feet near Riddle, OR. The crest readings at Winston, and Roseburg, OR, while not exceeding the	3	44,088

Basins and Streams	FLOOD EVENT	Lives Lost	Preliminary Estimate of Property Damage (thousands of dollars)
	PACIFIC SLOPE DRAINAGE-Con't		
	1964 flood mark, did exceed the prior record flood set in 1955. Long southwesterly flow of semi-tropical moisture began to affect the southern Oregon weather pattern on the 12th, changing from an extensive cold period with solidly frozen ground, to a mild warm, rainy period. Freezing levels climbed steadily and by the 14th had reached close to 10,000 feet m.s.l. Heavy rain began on the coast on the 12th-13th, peaking over the interior late on the 15th. Four-day storm totals approached 13 inches with the heaviest concentration over the Applegate River and Cow Creek drainages. Heaviest losses occurred in Douglas County with more than $16,600,000 damage and 3200 acres inundated. Nearly 500 residences were affected. In Jackson County more than 100 residences were affected and 800 acres inundated with damage of nearly $8,800,000, about 30 percent of which was to farm buildings and improvements. In Josephine County, 1200 acres were inundated, 30 residences were affected, and damage totaled more than $15,200,000, of which 60 percent was to farm buildings and improvements. Coos County reported damage of over $2,500,000 with 26,000 acres inundated. Curry County reported losses of $860,000. Costs of $7 million to rehabilitate facilities in National Forests are included in the above figures.		
Spokane Pend-Oreille and Kootenai Basins	Major flooding with extensive damage occurred in northern Idaho and western Montana during January. Following a two-week cold spell with subzero temperatures, a January thaw started on the 14th followed by a series of storms from the southwest with warm, moist air and heavy rains, especially over northern Idaho, causing the widespread flooding. Heavy rains occurred across northern Idaho on the 14th, 15th, 16th and 17th, with 9 inches reported at Mullan, near the headwaters of the Coeur D'Alene River. Mullan, at an elevation of 3,300 feet had a snow-depth decrease from 2 feet to 1 inch during this period. The initial flooding began on the 14th on the smaller streams, with rain and melting snow causing rapid runoff in the steeper terrain. The rampaging creeks picked up the ice accumulation from the preceding cold spell, and ice jams at bridges and culverts were frequent and devastating. Bridges were washed out and roads cut. Troy and	0	31,872

GENERAL SUMMARY OF NATIONAL FLOOD EVENTS

JANUARY 1974

Basins and Streams	FLOOD EVENT	Lives Lost	Preliminary Estimate of Property Damage (thousands of dollars)
	PACIFIC SLOPE DRAINAGE-Con't		
	Libby, in Lincoln County, MT, were surrounded by waters from overflowing creeks on the 15th and 16th. Homes were flooded at Pinehurst, Idaho, and Missoula, MT, and several other points. Rivers behaved erratically until the ice jams cleared, and great surges of water raced downstream. One witness reported that the Blackfoot River near Missoula "rose 25 feet in 30 minutes," above an ice jam. The Coeur D'Alene and St. Joe Rivers in Idaho were the major streams to reach flood stage in the Spokane River District. The flood knocked out river gages and communications on both rivers. Local residents were evacuated, and were not available to make backup river readings just before and during the crest period. It was the third greatest runoff volume of record (82 years at Spokane), ranking after 1933 and 1894. The Coeur D'Alene River at Enaville set up a new record stage of 81.3 feet. The previous record crest was 79.5 feet in 1933. The St. Joe River crested at 41.4 feet at St. Maries, ID, where the record crest is 42.2 feet set in 1933. Damage was particularly heavy at St. Maries on the St. Joe River where 50 homes were destroyed and hundreds of acres covered. Many other towns on the St. Joe River in Benewah County were evacuated. More than 800 people were evacuated from Pinehurst, ID. Libby, MT, on the Kootenai River was isolated when U.S. Highway 2 was cut on both sides of the town. More than 1,500 people were evacuated, and 5 trailer houses and at least one home were washed away. Preliminary estimates of damage by counties in Idaho are as follows: Shoshone, $11 million; Kootenai, $7.5 million; Benewah, $5.5 million; Bonner, $4 million; and Boundary, $1.8 million. In Montana; Lincoln, $1,718,000; Deer Lodge, $1,460,000; Sanders, $110,000; Missoula, $86,000; and Flathead, $12,000.		
Yakima River Basin	Severe flooding occurred in the Yakima Valley of Washington as ice jams in the river and its tributaries broke up sending water cascading through smaller towns and over highways. The flooding began late on the 14th when rain and moderating temperatures removed a 7-inch snowcover in six hours on the valley floor. Extensive flooding occurred along Ahtanum Creek, Toppenish Creek, and Satus Creek, with some 1,000 families affected and 450 of these displaced. Other damage involved	0	13,792

Basins and Streams	FLOOD EVENT	Lives Lost	Preliminary Estimate of Property Damage (thousands of dollars)
	PACIFIC SLOPE DRAINAGE-Con't		
	washed-out highways, culverts, and bridges which closed Highway 97 between Toppenish and Goldendale for six weeks. Some 90 head of cattle drowned along the Yakima River near Sunnyside, WA. The flood crest discharge on the Yakima River near Parker was the third largest volume for the past 58 years of record, ranking after December 1933 and May 1948. Crest discharge on the Yakima River at Kiona ranked second in volume to the flood of December 1933.		
Snake River Basin in Idaho	Significant flooding and damage from rapidly fluctuating stages due to ice jams and mud slides occurred during January along the Snake River and several major tributaries, including the Weiser, Payette, and Little Salmon Rivers. The unseasonable cold spell that began the last part of December and lasted through the first 12 days of January froze over most streams in southern Idaho. Sub-zero nighttime temperatures were reported in the Snake River Basin of southwestern Idaho. Boise recorded 5 degrees below zero on the 9th. During this period, 4 to 5 inches of snow accumulated over the lower elevations. On the 13th, moderating temperatures set in, and warm rains began over southwest Idaho and through the north central mountains which extended through the 16th with the freezing level rising to near 10,000 feet. With a generous snowpack already at the lower elevations, coupled with rising temperatures and an abundance of rainfall, the snowpack became saturated. On the 5th ice began to pile up in the stream bed above Farewell Bend on the Snake River. Ice jams began developing at various places along the Weiser River. At 8 a.m. on the 5th a major jam developed on the Weiser River at the Pressley bridge. Other jams developed farther upstream, spilling 6 to 12 inches of water over the banks in the vicinity of the jams. On the 10th, ice jams developed on the main Salmon River and extended from the confluence of the North Fork upstream some 26 miles. Water spilled over the banks at several places, but the only damage reported was minor to a subdivision below the Carmen Bridge. On the 12th rains and chinook winds set in, increasing snowmelt. This added to the stream flow dislodging more ice, building jams, and backing water upstream into adjacent lowlands. At Farewell Bend on the Snake River, the stream rose rapidly and began flooding the Weiser Annex that is across the Snake River	0	N.A.

Basins and Streams	FLOOD EVENT	Lives Lost	Preliminary Estimate of Property Damage (thousands of dollars)

PACIFIC SLOPE DRAINAGE-Con't

on the Oregon side to the west of Weiser. At the first of the flooding six families were evacuated and others were on standby should the water continue to rise. At about 2 p.m. on the 15th, the jam at Farewell Bend broke loose with a rapid drop in the flooded area.

During this same period a jam built on the Payette River below Horseshoe Bend above Montour. Near noontime on the 15th, this ice jam suddenly broke loose flooding the town of Montour and adjacent farm residences and farmland with two or more feet of water and blocks of ice. No life was lost, although 15 head of cattle perished. There was heavy damage to farmland, residences, and roadways. Three families were reported to have been evacuated.

In Custer County at Challis, Garden Creek began to rise rapidly breaking ice loose and piling it up at the bridges diverting the streamflow through the residential area of Challis. Water seeped into many basements, and two bridges were reported to be lost.

At the Warfield Bridge on the Weiser River near Cambridge, ID, water was backed up several feet deep by an ice jam at the mouth of Pine Creek flooding three residences. Damage to these homes was considerable. The 15th was the beginning of major flooding on the Weiser River. The volume of water increased as several ice jams upstream gave way developing a large jam at the Pressley Bridge. The ice moving into this jam wiped out the gaging station at Weiser 10 ENE. The large volume of water and ice broke through the jam only to re-establish at the lower Unity Bridge forcing water to flow over farmland and through some residential sections. Some 100 residences were damaged by these flood waters. The peak flow was reported on the night of the 16th, with a continuous decrease thereafter. The damage to private property is estimated at $400,000.

On the 16th the Potlatch River, a northern tributary of the Clearwater River, jammed with ice and overflowed onto the highway between Juliaetta and Arrow. Water was reported to have been 6 feet deep and ice chunks of 3 to 4 feet square were piled 6 feet high on the roadway.

On the 15th the Little Salmon River began to rise, developing an ice jam at the northernmost portion of the New Meadows plateau. Should this jam have broken suddenly, severe

GENERAL SUMMARY OF NATIONAL FLOOD EVENTS

JANUARY 1974

Basins and Streams	FLOOD EVENT	Lives Lost	Preliminary Estimate of Property Damage (thousands of dollars)
	PACIFIC SLOPE DRAINAGE-Con't		
	flooding would have resulted downstream. Downstream from the New Meadows plateau the canyon walls were saturated by melting snow and heavy rain. Mud slides developed sending tons of rock and soil with other debris thundering down the hillsides. Two major slides developed; one about 2 miles south of Pollock dumped some 350,000 cubic feet of rock and soil across the Little Salmon River forcing the stream to flow over the highway washing out some 3,000 feet of roadway. This same slide, in all practicality, wiped out the Morganroth Ranch. Mud, boulders, and debris poured out of the Indian Creek canyon for about 24 hours spreading to a depth of several feet over the pasture land. Several head of sheep were lost in the muck and mire. At the peak of the onslaught the roaring water and debris burst across the Little Salmon River slamming into the highway grade and was reported to have curled up similar to an ocean wave.		
	On the 18th the flow on the Little Salmon River decreased considerably as the water level dropped about 4 feet. The Idaho Fish and Game Department is concerned about the potential fish loss due to the excessive silt and water erosion of the stream. Many of the spawning beds for chinook salmon and steelhead have been either destroyed or covered with several feet of silt and sand. This damage may not be assessable for several years.		
	On the 23d Antelope Creek in Butte County lacked drainage to carry the water to spread out over the flats. Culverts and other drainage systems were plugged by debris, and when cleared, the water receded. Several residences and businesses in the area were flooded with 9 or more inches of water.		
Palouse River Basin	The Palouse River flooded 12 businesses in Palouse, WA, on the 16th. A new 18-year record was set at Colfax, Wa, where the crest stage was 13.45 feet, exceeding the 10.75 feet crest reported on Dec. 24, 1964.	0	77
Klickitat River Basin	Chinook weather which removed 10 inches of snow cover caused damaging floods in the Klickitat basin. Roads, five bridges, and about 100 culverts were washed out and 17 homes destroyed. The water system of Klickitat was destroyed as the community was nearly isolated. The Klickitat River near Pitt, WA, crested at 17.12 feet on the 16th, exceeding the previous record of 14.34 feet set in December 1964.	0	479
White Salmon and	Damaging flooding occurred in the portions of Klickitat and Skamania Counties of Wash-	0	N.A.

GENERAL SUMMARY OF NATIONAL FLOOD EVENTS

JANUARY 1974

Basins and Streams	FLOOD EVENT	Lives Lost	Preliminary Estimate of Property Damage (thousands of dollars)
	PACIFIC SLOPE DRAINAGE-Con't		
Wind River Basins	ington drained by these streams. Loss of a 27-inch snowcover at Glenwood, WA, was reflected in the record crest of 12.85 feet on the White Salmon River near Underwood. A new record crest of 21.91 feet was also reported at Carson, WA, on the Wind River. The previous record of 19.29 was recorded Jan. 20, 1972.		
Willamette River and North Coastal Streams in Oregon	Precipitation in northwestern Oregon was nearly twice normal during January. Accumulated amounts for October through January averaged 175 percent to 185 percent of normal for the second wettest such season since the record was set in the winter of 1963-1964. Monthly totals were 10-20 inches in the Willamette Valley, 12-18 inches in the Northern Cascades, and 14-24 inches along the northern coastal area. Most stations recorded over 3 inches of rain on the 15th with up to 4.25 inches recorded at Alsea Fish Hatchery. Extensive flooding occurred in western Oregon including the lower Willamette Valley where precipitation between the 12th and 17th totaled 9-14 inches and pushed streams 3-8 feet over flood stage downstream from Harrisburg. A new record was set on the Mary's River at Philomath which crested at 20.9 feet, exceeding the old record of 20.72 feet of December 1964. Several other rivers experienced their second or third highest flood of record which included a stage of 45.04 feet on the South Yamhill River at Whiteson, 14.4 feet on the Molalla River at Canby, 35.14 feet on the Tualatin River at Farmington, 25.63 feet at Oswego 3 SW, 24.54 feet on the Alsea River at Tidewater, and 28.06 feet on the Siuslaw River at Mapleton. Inundated lands were particularly bothersome in the Tualatin Basin where some 200 families were evacuated in the area. Families were also evacuated along the Clackamas River, Johnson Creek, and the Wilson River near Tillamook. The American Red Cross reported that 49 homes and businesses received major flood damage and 110 homes experienced minor damage. Roads were flooded in scattered locations and small mudslides also blocked some roads. No lives were lost directly from flooding even though 17 counties were declared disaster areas. Damage totaled $4,398,000 along the coastal streams and $13,301,000 in the Willamette Valley.	0	17,699
Western Washington Streams	Several western Washington rivers rose to above flood levels between the 15th and the 19th as a result of prolonged heavy warm rain which began the 12th. Highest river levels occurred on the 16th and 17th.	0	1,951

Basins and Streams	FLOOD EVENT	Lives Lost	Preliminary Estimate of Property Damage (thousands of dollars)
	PACIFIC SLOPE DRAINAGE-Con't		
	Precipitation gages on the west slopes of the Cascade Mountains registered totals of from 5.5 to 11 inches of rain for the five days of the 13th through the 17th. During this same interval lowland gages measured totals of from 2 to 6 inches which tends to indicate that much of the headwaters precipitation was the result of a strong orographic influence.		
	Dominant cold high pressure during the first eleven days of the month over all of the Pacific Northwest began to be eroded by a strong warm southwesterly flow during the morning of the 12th. The warm and wet air overran the cold from central Oregon northeastward over the crest of the Cascades and into southern British Columbia, finally reaching the ground over all of Washington and Oregon by the evening of the 13th. The freezing level over western Washington rose from near 2,000 feet on the morning of the 12th to 7,200 feet by the afternoon of the 13th and remained near 6,000 feet until the morning of the 16th.		
	Mountain snow pack at Stampede Pass in the Cascades dropped from a depth of 98 inches on the 13th to 80 inches on the 17th in the warm air and rain.		
	Flooding on these streams was not of the same magnitude as that experienced to the east and south. Preliminary estimates of damage by the Corps of Engineers include: $155,000 in the Skagit Basin; $700,000 in the Snohomish Basin; $450,000 in the Chehalis Basin; and $646,000 in the Cowlitz and Lewis Basins.		
	ALASKA		
Sagavanirktok River	Early in the month warm temperatures and a rare rainfall caused flooding over the ice on the Sagavanirktok River along the proposed Alaska pipeline route. Temperatures were reported above freezing for a two-day period along the entire north slope. Barrow had a record high temperature of 36° on the 4th and Barter Island reported 39° the same day. Barrow also had 0.18 inch of rain on the 4th, equal to the average water equivalent for the entire month of January. Bettles, on the south side of the range, had 0.29 inch of rain and snow mixed from the same storm.	0	N.A.
	Barter Island collected 0.04 inch of rain and Deadhorse, the closest official station to the Sagavanirktok River also reported rainfall, but did not report the amount. An all-terrain-vehicle operator hauling oil well drilling equipment on the river ice reported up to four feet of water flowing over the ice during the period. A second report, from the Superintendent of the pipeline construc-		

GENERAL SUMMARY OF NATIONAL FLOOD EVENTS

JANUARY 1974

Basins and Streams	FLOOD EVENT	Lives Lost	Preliminary Estimate of Property Damage (thousands of dollars)
	PACIFIC SLOPE DRAINAGE-Con't		
	tion camp at Happy Valley, stated that 3 to 4 feet of water was covering the camp airstrip during the period also.		

FLOOD STAGE DATA

(All dates in January unless otherwise specified)

River and station	Flood stage	Above flood stages -dates From--	Above flood stages -dates To--	Crest Stage	Crest Date
	Ft.			Ft.	
ST. LAWARENCE DRAINAGE					
Portage Creek:					
Vicksburg, MI	5	22	31	5.40	31
Red Cedar River:					
Williamston, MI	7	22	24	7.8	23
East Lansing, MI	7	23	24	7.23	23
Grand River:					
Comstock Park, MI	12	24	Feb 1	13.46	26
Clinton River:					
Mt. Clemens, MI	13	21	21	13.86	21
		27	27	14.50	27
Middle River Rouge:					
Garden City, MI	7	21	24	7.70	23
		26	28	7.51	26
Lower River Rouge:					
Inkster, MI	10	22	22	10.27	22
Huron River:					
Ann Arbor, MI	15	28	28	15.13	28
River Raisin:					
Monroe, MI (City)	8.5	3	4	9.20	3
		22	22	11.00	22
St. Marys:					
Decater, IN	15	19	31	22.8	22
St. Josephs:					
Montpelier, OH	10	Dec 29	2	10.46	Dec 29
		22	Feb 3	13.24	24
Blanchard:					
Ottawa, OH	10.5	20	23	17.0	21
Maumee:					
Fort Wayne, IN	15	21	1/	21.01	23
Defiance, OH	10	21	26	13.2	22
Napoleon, OH	10	21	24	12.0	22
Grand Rapids, OH	15	21	25	16.80	22
Sandusky:					
Upper Sandusky, OH	13	20	20	13.78	20
Tiffin, OH	8	20	22	9.50	22
Fremont, OH	10	20	22	12.3	20
ATLANTIC SLOPE DRAINAGE					
Roanoke:					
Williamston, NC	10	Dec 21	26	#11.2	A 8
Neuse:					
Neuse, NC	14	29	29	#14.0	29
Smithfield, NC	13	29	Feb 2	16.5	31
Cape Fear:					
Huske Lock and Dam, NC	42	29	Feb 1	44.9	31
Elizabethtown, NC	20	30	Feb 2	#23.0	31
Lumber:					
Lumberton, NC	9	2	13	10.2	8
Pee Dee:					
Pee Dee, SC	19	3	10	20.9	7
		25	1/	21.3	Feb 13
Broad:					
Blair, SC	14	1	4	19.3	2
		22	22	15.8	22
Reedy:					
Greenville, SC	9	Dec 31	1	10.5	1
Saluda:					
Pelzer, SC	9	1	1	10.7	1
Savannah:					
Millhaven-Wade 2 SE, GA	15	20	Feb 5	15.4	22
Clyo, GA	11	8	1/	15.8	Feb 26
Ocmulgee:					
Macon, GA	18	2	3	19.7	3
		30	30	18.9	30
Oconee:					
Milledgeville, GA	20	31	31	20.1	31
EAST GULF OF MEXICO DRAINAGE					
Apalachicola:					
Blountstown, FL	15	3	11	#18.6	8
		12	13	#15.8	13
		24	25	#15.9	24
		28	1/	#18.8	Feb 2
				#19.7	Feb 11-13
Choctawhatchee:					
Newton, AL	19	3	3	#19.4	3
Caryville, FL	12	3	7	#13.5	5
Cahaba:					
Centreville, AL	23	Dec 31	1	27.8	1
EAST GULF OF MEXICO DRAINAGE Continued					
Cahaba-Continued					
Suttle, AL	32	3	4	#32.6	4
Alabama:					
Millers Ferry L and D, AL	66	4	5	67.7	5
Claiborne, AL	40	6	7	#40.5	6-7
Old Town Creek:					
Tupelo, MS	21	4	6	23.4	4
		11	13	25.3	11
		25	26	23.2	25
Tibbee Creek:					
Tibbee, MS	23	12	15	26.17	13
		25	30	26.19	27
Black Warrior:					
Bankhead Lock and Dam, AL	15	10	10	#15.1	10
Warrior Lock and Dam, AL	30	Dec 27	4	#38.0	Dec 30
		12	15	#32.1	14
		30	Feb 1	#31.2	31
Tombigbee:					
Fulton, MS	16	Dec 26	1	16.83	Dec 27
		4	7	16.56	5
		11	18	18.72	12
		22	Feb 6	17.43	25
Armory, MS	20	4	6	21.47	4
		10	17	27.11	13
		20	21	21.50	21
		24	Feb 7	27.66	26
Aberdeen, MS	34	Dec 27	1	35.10	29
		12	19	40.55	13
		25	Feb 2	39.56	26
Columbus, MS	29	16	18	29.83	16
		29	Feb 1	30.76	30
Gainesville, AL	36	Dec 27	Feb 10	44.2	1
				45.2	21
				45.6	Feb 3
Demopolis Lock and Dam, AL	48	Dec 27	Feb 12	#59.4	2
				#52.2	10
				#54.7	15-16
				#52.6	28
				55.1	Feb 2
Coffeeville L and D, AL	43	Dec 28	1/	#53.7	6-7
				#51.3	17
				#51.5	22
				#51.4	30
Tallahala Creek:					
Laurel, MS	13	Dec 26	10	21.20	Dec 27
		25	Feb 2	15.80	28
Leaf:					
Beaumont, MS	20	Dec 27	4	28.20	Dec 30
		26	Feb 2	21.98	27
Chickasawhay:					
Enterprise, MS	20	Dec 26	1	28.39	Dec 28
Shubuta, MS	30	Dec 27	3	36.58	Dec 30
Pascagoula:					
Merrill, MS	22	Dec 30	U	24.8	Dec 31
Yockanookany:					
Ofahoma, MS	14	Dec 26	2	17.10	Dec 30
		7	22	17.10	11
		24	Feb 3	17.50	25
Pearl:					
Edinburg, MS	20	Dec 27	Feb 4	A24.30	13
Carthage, MS	17	Dec 26	Feb 6	A23.0	12
Jackson, MS	18	Dec 25	1/	A33.56	31
Monticello, MS	19	Dec 25	1/	A27.92	30
Columbia, MS	17	Dec 27	Feb 15	A23.68	31
Bogalusa, LA	15	Dec 23	1/	20.5	29-31
Pearl River, LA	12	Dec 28	1/	16.8	27-31
Upper Mississippi Basin					
Maquoketa River:					
Maquoketa, IA	13	27	27	13.12	27
Wapsipinicon River:					
De Witt, IA	10	27	31	10.6	27
East Branch Pecatonica River:					
Blanchardville, WI	17	27	29	18.45	27
Pecatonica River:					
Darlington, WI	11	27	27	12.0	27
Martintown, WI	11	21	Feb 5	16.3	31
Freeport, IL	13	28	Feb 3	14.3	31
Shirland, IL	12	24	Feb 7	14.5	31
Kishwaukee River:					
Perryville, IL	10	22	Feb 12	13.53	27
Green River:					
Geneseo, IL	8	22	Feb 3	10.45	29

FLOOD STAGE DATA

(All dates in January unless otherwise specified)

River and station	Flood stage	Above flood stages -dates From--	Above flood stages -dates To--	Crest Stage	Crest Date
	Ft.			Ft.	
Upper Mississippi Basin-Con't					
Rock River:					
Joslin, IL	12	22	1/	16.8	29
Moline, IL	12	21	1/	14.1	24
				13.9	31
Iowa River:					
Marshalltown, IA	13	31	31	13.68	31
Wapello, IA	10	30	31	13.8	31
South Skunk River:					
Ames, IA	15	20	24	18.60	21
		26	27	16.41	27
North Skunk River:					
Sigourney, IA	16	27	28	16.71	27
		29	1/	17.46	31
Skunk River:					
Brighton, IA	14	27	1/	15.70	30
Augusta, IA	15	27	28	16.6	27
Cedar Creek:					
Bussey, IA	16.5	21	21	17.71	21
		26	28	19.81	27
Des Moines River:					
Eddyville, IA	15	20	29	17.46	22
				19.16	27
Salt River:					
New London, MO	19	19	22	20.25	21
Illinois River:					
Morris, IL	13	22	31	16.66	27
La Salle, IL	20	22	Feb 9	26.20	28
Peoria, IL	18	25	Feb 12	23.2	Feb 1
Havana, IL	14	23	1/	N	
Beardstown, IL	14	22	1/	N	
Meredosia, IL	32	23	1/	N	
Meramec River:					
Eureka, MO	18	22	24	18.4	23
Valley Park, MO	16	22	25	17.05	23
Big Muddy River:					
Murphysboro, IL	16	20	Feb 8	24.38	25
Mississippi River:					
Keokuk, IA (Dam 19 TW)	16	30	30	16.05	30
Hannibal, MO	16	29	Feb 1	#17.2	31
Louisiana, MO	15	29	Feb 1	#15.84	31
Clarksville, MO (Dam 24 TW)	25	29	Feb 1	#25.9	31
Winfield, MO (Dam 25 TW)	26	31	Feb 1	#26.2	Feb 1
Grafton, IL	18	29	Feb 4	#20.7	Feb 1
Alton, IL (Dam 26 TW)	21	28	Feb 3	#23.2	30
Chester, IL	27	29	Feb 4	#28.94	31
Cape Girardeau, MO	32	24	Feb 6	#34.95	31, Feb 1
Thebes, IL	33	26	Feb 5	#35.35	31
Missouri Basin					
One Hundred and Two River:					
Rosendale, MO	13	21	23	17.7	21
Platte River:					
Agency, MO	20	21	25	23.2	23
Kansas River:					
Lecompton, KS	17	21	23	20.74	21
Grand River:					
Chillicothe, MO	24	20	23	27.3	21
		27	28	25.6	27
Sumner, MO	26	20	25	33.70	21
Brunswick	12	22	30	13.80	24
Lamine River:					
Clifton City, MO	19	17	18	22.74	18
Blackwater River:					
Valley City, MO	22	18	20	25.77	20
Blue Lick, MO	25	20	26	28.63	23
Marais Des Cygnes River:					
Lacygne, KS	25	20	20	#25.10	20
South Grand River:					
Rulo, NE	17	17	25	22.09	22
St. Joseph, MO	17	20	25	21.15	24
Atchison, KS	22	25	25	24.0	25
Lexington, MO	22	26	26	22.0	26
Hermann, MO	21	23	Feb 1	26.3	28
St. Charles, MO	25	27	Feb 1	28.0	29
Ohio Basin					
est Fork:					
Weston, WV	17	11	11	18.55	11

River and station	Flood stage	Above flood stages -dates From--	Above flood stages -dates To--	Crest Stage	Crest Date
	Ft.			Ft.	
Ohio Basin-Continued					
West Fork-Con't:					
Clarksburg, WV	7	11	12	9.67	11
Tygart:					
Belington, WV	14	11	12	15.30	11
Philippi, WV	17	11	12	19.06	11
Monongahela:					
Pt. Marion, PA (Lock 8)	26	11	12	27.0	11
Greensboro, PA	21	11	12	22.6	11
Charleroi, PA	26	11	12	33.4	12
Elizabeth, PA	20	11	12	22.4	12
Braddock, PA	19	11	12	23.3	12
Little Kanawha:					
Glenville, WV	23	11	12	27.92	11
Creston, WV	20	11	12	27.5	11
Coal:					
Tornado, WV	25	11	12	26.9	11
Guyandotte:					
Logan, WV	23	10	12	30.81	11
Branchland, WV	30	11	13	44.31	12
Levisa Fork, Sandy:					
Paintsville, KY	35	12	12	35.1	12
Tug Fork Sandy:					
Williamson, WV	27	11	12	37.0	11
Kermit, WV	38	11	12	45.0	12
Big Sandy:					
Louisa, KY	45	12	13	47.84	13
Scioto:					
La Rue, OH	11	19	20	11.42	20
Prospect, OH	10	19	24	13.5	21
Circleville, OH	14	20	25	16.4	22
Piketon, OH	16	22	26	17.95	22
South Fork Licking:					
Cynthiana, KY	20	11	11	20.49	11
Licking:					
Falmouth, KY	28	11	13	31.4	12
North Fork Kentucky:					
Hazard, KY	20	11	12	23.85	11
Jackson, KY	29	10	13	36.35	11
Red:					
Clay City, KY	19	11	12	20.5	11
Kentucky:					
Beattyville, KY	25	10	13	33.03	11
Lock 10, KY (Upper)	25	11	15	30.2	13
Lock 4, KY	31	11	16	34.4	13
Brashear's Creek:					
Taylorsville, KY	20	11	11	26.2	11
Rolling Fork:					
Boston, KY	40	11	14	46.7	13
Barren:					
Bowling Green, KY	28	11	12	#33.85	12
Green:					
Munfordville, KY	28	11	14	#43.5	12
Brownsville, KY	18	11	15	#31.5	13
Rochester, KY	39	13	19	#40.66	16
Woodbury, KY	33	10	20	45.50	13
Livermore, KY	20	11	Feb 2	#26.10	18
Calhoun, KY	23	11	Feb 4	#29.7	20
Eagle Creek:					
Zionsville, IN	7	18	19	9.18	19
Vermilion:					
Danville, IL	18	21	23	20.8	22
Embarrass:					
Ste. Marie, IL	18	Dec 27	1	20.91	Dec 28
		20	Feb 1	20.45	23
Lawrenceville, IL	11	Dec 26	5	18.85	Dec 31
		18	Feb 6	18.51	25
East Fork White:					
Seymour, IN	14	20	24	15.46	21
White:					
Anderson, IN	10	19	20	10.78	19
Noblesville, IN	14	20	21	14.9	20
Nora, IN	11	20	22	13.32	21
Ravenswood, IN	6	20	22	7.3	21
Centerton, IN	602	21	23	604.7	22
Spencer, IN	14	Dec 26	1	18.74	Dec 30
		20	Feb 1	19.32	23

FLOOD STAGE DATA

(All dates in January unless otherwise specified)

River and station	Flood stage	Above flood stages -dates From-		Above flood stages -dates To-		Crest Stage	Crest Date	
	Ft.					Ft.		
Ohio Basin-Continued								
White-Con't:								
Elliston, IN	18	Dec	26		3	24.05	Dec	31
			20	Feb	3	24.10		24
Edwardsport, IN	15	Dec	27		4	21.0	Dec	31
			20	Feb	5	21.1		27
Petersburg, IN	16	Dec	29		5	19.61		3
			21	Feb	6	22.02		27
Hazelton, IN	16		22	Feb	7	23.1		28
Skillet Fork:								
Wayne City, IL	15		22		24	#17.99		23
Little Wabash:								
Wilcox, IL	16	Dec	25		2	#22.33	Dec	28
			19	Feb	2	#21.75		23
Carmi, IL	27	Dec	29		16	#30.57		3
			23	Feb	6	#29.72		31
Wabash:								
Bluffton, IN	10		20		24	15.2		21
Wabash, IN	12		21		24	14.40		21
			26		28	13.49		27
Lafayette, IN	11	Dec	26		1	17.84	Dec	28
			20	Feb	10	20.58		22
Covington, IN	16	Dec	27		2	21.65	Dec	30
			20	Feb	8	25.02		23
Montezuma, IN	14	Dec	26		4	21.08	Dec	28
			19	Feb	13	27.55		24
Clinton, IN	18		18	Feb	11	27.00		24
Terre Haute, IN	14	Dec	26		4	19.2	Dec	29
			19	Feb	12	22.8		25
Hutsonville, IL	20	Dec	29		5	21.8		2
			22	Feb	8	25.5		27
Riverton, IN	18	Dec	30		U	19.27		4
			22	Feb	8	22.10		28
Vincennes, IN	16	Dec	29		8	19.87		3
			22	Feb	10	24.06		29
Mt. Carmel, IL	17	Dec	30		7	21.0		4
			22	Feb	9	25.56		30
New Harmony, IN	15		1		8	#16.4		5
			24	Feb	9	#19.1		31
Poor Fork:								
Cumberland, KY	12		11		11	12.1		11
Harpeth:								
Kingston Springs, TN	15		10		12	25.3		11
Red:								
Port Royal, TN	30		10		13	39.4		11
Cumberland:								
Baxter Harlan W.W.O, KY	16		11		11	21.7		11
Pineville, KY	1002		11		12	1003.7		11
Barbourville, KY	27		11		14	38.5		12
Williamsburg, KY	21		11		15	27.5		12
Nashville, TN	40		10		13	42.2		11
Clarksville, TN	46		10		16	52.8		12
Emory River:								
Oakdale, TN	25		11		11	26.12		11
South Chickamauga Creek:								
Chickamauga, TN	10		1		2	11.34		1
			3		5	12.53		3
			9		12	11.50		11
Elk:								
Fayetteville, TN	661		10		12	665.57		11
Duck:								
Shelbyville, TN	722		10		12	730.5		11
Columbia, TN	32		11		14	42.95		12
Tennessee:								
Whitesburg, AL	560	Dec	26	Feb	13	568.76	Dec	28
						568.64		13
Florence, AL	419	Dec	27		20	426.26		11
Savannah, TN	380		10		21	389.00		14
			29		31	381.32		30
Gilbertville, KY	320	Dec	27	Feb	14	337.92		16
Ohio:								
Racine, WV	38		12		13	39.5		13
Point Pleasant, WV	40		12		14	42.13		13
Huntington, WV	50		13		13	50.1		13
Ashland, KY	52		U		U	54.14		13
Greenup Dam, KY	54		U		U	55.00		13
Portsmouth, OH	50		13		14	51.56		13
Maysville, KY	50		13		15	#51.67		14
Meldahl Dam, OH (Lower)	51		14		15	51.5		14
McAlpine Dam, KY	23		14		17	26.15		16
Louisville, KY	55		15		17	57.7		16
Cannelton Dam, IN	42		15		19	45.7		17

River and station	Flood stage	Above flood stages -dates From-		Above flood stages -dates To-		Crest Stage	Crest Date	
	Ft.					Ft.		
Ohio Basin-Continued								
Ohio-Con't:								
Tell City, IN	38		13		20	#44.3		17
Owensboro, KY (Dam 46)	41		15		19	#43.1		17
Newburgh, IN (Dam 47)	38		12	Feb	3	#45.8		18
Evansville, IN	42		16		19	42.66		18
Cypress, IN (Dam 48)	38		13	Feb	3	44.8		18
Mt. Vernon, IN	35		2		10	#36.1		4
			13	Feb	5	#42.5		19
Dam 49, KY	37		3		10	#38.0		6
			14	Feb	6	#44.1		20
Shawneetown, IL	33		1	Feb	9	44.5		20
Dam 50, KY	34	Dec	31	Feb	10	#48.0		21
						#44.6	Feb	5
Cairo, IL	40	Dec	28	Feb	15	52.19	Feb	1
White Basin								
Cache:								
Patterson, AR	7	Nov	26		1/	A 9.4		12
Black:								
Pocahontas, AR	17	Dec	29		3	17.82	Dec	31
Black Rock, AR	14	Nov	24		15	25.9	Dec	5
			21	Feb	9	18.4		27
White:								
Georgetown, AR	21		29	Feb	8	21.4		31
Clarendon, AR	26	Dec	1		1/	A27.7		15
St. Charles, AR	25	Dec	5		1/	27.5	Feb	9
Arkansas Basin								
Neosho:								
Oswego, KS	17		20		20	17.25		20
Fourche La Fave:								
Houston, AR	25		11		12	26.0		11
Red Basin								
Sulphur:								
Hagansport, TX	44		10		13	47.05		11
			19		22	47.20		19
Naples, TX	22		U		2	24.53		1
			14	Feb	6	27.43		15
Ouachita:								
Camden, AR	26		12		20	32.9		15
			23		23	26.2		23
			30		1/	26.9	Feb	1
Monroe, LA	40		13		1/	45.2		30-31
Columbia Lock and Dam, LA	65		25		1/	67.0	Feb	2-3
Black:								
Jonesville L and D, LA	52		24		1/	53.6	Feb	6-8
Acme, LA	48		26	Feb	28	50.1	Feb	4-8
Lower Mississippi Basin								
St. Francis:								
Fisk, MO	20	Dec	9		6	24.87	Dec	16
			24		29	21.26		25
St. Francis, AR	18	Dec	4		14	21.69	Dec	27
			16		16	18.13		16
			24	Feb	3	19.87		29
Tallahatchie:								
Swan Lake, MS	26	Dec	27		1/	30.25		15
Yazoo:								
Greenwood, MS	35		24		1/	36.28		29
Yazoo City, MS	29	Dec	25		1/	A34.36	Feb	16
Big Black:								
West, MS	12	Dec	25		1/	20.70		29
Bovina, MS	28	Dec	26	Feb	14	38.55		11
Mississippi:								
New Madrid, MO	34		12	Feb	14	40.5	Feb	1
Caruthersville, MO	32		10	Feb	15	39.3	Feb	2-5
Memphis, TN	34		26	Feb	13	36.4	Feb	6
Vicksburg, MS	43		28	Feb	21	45.4	Feb	10
Natchez, MS	48		25	Feb	24	50.9	Feb	10
Red River Landing, LA	45		18		1/	50.2	Feb	17
Baton Rouge, LA	35		23	Feb	27	39.0	Feb	15
Donaldsonville, LA	28		26	Feb	26	30.7	Feb	16
Atchafalaya Basin								
Atchafalaya:								
Morgan City, LA	7	Dec	13		1/	A 9.3	Feb	19
WEST GULF OF MEXICO DRAINAGE								
Mermentau:								
Mermentau, LA	5		5		9	5.6		7
			20	Feb	11	7.7		28

FLOOD STAGE DATA

(All dates in January unless otherwise specified)

River and station	Flood stage	Above flood stages -dates From-	Above flood stages -dates To-	Crest Stage	Crest Date
	Ft.			Ft.	
WEST GULF OF MEXICO DRAINAGE Continued					
West Fork Calcasieu:					
Sam Houston Park, LA	5	21	22	5.5	21
		27	28	5.3	28
Calcasieu:					
Hineston, LA	12	Dec 21	1	15.4	Dec 27
		4	18	15.7	7
		19	Feb 4	16.8	22
Oakdale, LA	12	23	24	12.9	23
		29	30	12.7	29
Kinder, LA	16	13	15	16.8	14
		21	Feb 4	18.8	22
Lake Charles, LA	6	8	9	3.1	8
		20	30	4.1	28
Lake Fork:					
Quitman, TX (near)	16	22	22	16.03	22
Sabine:					
Emory, TX	12	10	30	14.32	11
				13.87	20
Mineola, TX	14	13	Feb 5	17.39	22
Gladewater, TX	26	19	Feb 6	31.81	29
Longview, TX	25	21	Feb 9	29.24	30
Logansport, TX	28	24	Feb 4	31.35	28
Bon Weir, TX	17	U	1/	23.57	30
Deweyville, TX	14	Dec 7	Feb 28	17.72	Feb 1
Attoyac Bayou:					
Chireno, TX (near)	14	7	Feb 5	20.65	25
Angelina:					
Lufkin, TX (near)	8	U	B 1/	13.36	29
Neches:					
Alto, TX (near)	16	4	5	16.07	5
		24	Feb 10	18.60	29
Diboll, TX (near)	10	Oct 13	1/	A15.43	27
Rockland, TX (near)	22	21	22	22.38	21
		27	Feb 2	24.94	29
Weiss Bluff, TX	15	19	Feb 7	16.9	22
Lawsons Crossing, TX	4	18	Feb 10	8.4	23
East Fork Trinity:					
Crandall, TX	13	27	30	13.58	27
Trinity:					
Trinidad, TX	28	13	15	31.65	14
Goodrich, TX	36	24	30	39.28	28
Liberty, TX	24	20	Feb 6	28.5	30-31
Moss Bluff, TX	4	Dec 22	14	6.75	Dec 31
		16	Feb 11	8.45	31-Feb 1
Navasota:					
Easterly, TX (near)	14	U	31	15.8	27
Bryan, TX (near)	12	20	Feb 4	13.95	27
Guadalupe:					
Victoria, TX	21	27	31	22.59	29
Dupont, TX	20	14	17	21.6	15-16
		19	Feb 5	25.3	30
PACIFIC SLOPE DRAINAGE					
Cache Creek:					
Rumsey, CA	14	16	16	14.4	16
Sacramento:					
Bend Bridge, CA	38	16	17	43.5	17
Red Bluff, CA	23	16	17	U	17
Tehama, CA	213	15	U	220.0	16-17
Vina Woodson Bridge, CA	183	15	U	190.3	16
Russian:					
Hopland, CA	21	16	16	25.3	16
Healdsburg, CA	19	16	17	24.5	16
Summer Home, CA	32	16	18	43.5	17
Guernville B, CA	32	16	18	40.7	17
Van Duzen:					
Bridgeville, CA	17	15	16	20.34	16
South Fork Eel:					
Miranda, CA	33	16	16	34.52	16
Eel:					
Scotia, CA	51	16	16	52.31	16
Fernbridge, CA	20	15	17	26.33	16
Klamath:					
Klamath Glen, CA	40	16	17	41.96	16
Applegate:					
Applegate, OR	13	15	17	20.41	15
Roque:					
Eagle Point, OR	10	15	16	11.64	15
Raygold, OR	12	15	17	15.06	16

River and station	Flood stage	Above flood stages -dates From-	Above flood stages -dates To-	Crest Stage	Crest Date
	Ft.			Ft.	
PACIFIC SLOPE DRAINAGE-Continued					
Roque-Con't:					
Grants Pass, OR	19	15	17	25.88	16
South Fork Coquille:					
Myrtle Point, OR	35	14	18	43.84	15
Coquille:					
Coquille, OR	21	15	19	23.9	16
Cow Creek:					
Riddle, OR	18	15	17	27.89	15
South Umpqua:					
Tiller, OR	15	15	17	18.34	15
Winston, OR	26	15	17	32.64	16
Roseburg, OR	22	15	17	30.50	16
Umpqua:					
Elkton, OR	33	U	U	44.20	16
Siuslaw:					
Mapleton, OR	18	14	18	28.06	16
Alsea:					
Tidewater, OR	18	14	18	24.54	16
Siletz:					
Siletz, OR	16	16	17	19.12	16
Wilson:					
Tillamook, OR	11	14	17	E15.75	16
Nehalem:					
Foss, OR	13	14	19	20.98	16
Columbia Basin					
St. Joe:					
St. Maries, ID	38	16	19	41.4	16
Coeur D'Alene:					
Enaville, ID	72	16	19	81.3	16
Cataldo, ID	43	16	19	49.9	16
Coeur D'Alene Lake:					
Coeur D'Alene, ID	35	19	23	36.54	20
Hangman Creek:					
Spokane, WA	11	15	16	12.8	15
Spokane:					
Spokane, WA	27	18	27	28.9	20
Yakima:					
Parker, WA	10	15	18	E13.6	16
Kiona, WA	20,000 c.f.s.	16	21	39,300 c.f.s	17
Weuser:					
Cambridge, ID	9	16	17	9.55	17
Weiser, ID	8	5	19	#10.4	12
Snake:					
Weiser, ID	12	13	15	#14.3	14
Klickitat:					
Pitt, WA	16	U	U	17.12	16
Marys:					
Philomath, OR	20	15	17	20.9	15
Santiam:					
Jefferson, OR	15	15	17	19.5	16
Luckiamute:					
Suver, OR	27	15	18	30.6	17
S. Yamhill:					
Whiteson, OR	38	15	20	45.04	16
Molalla:					
Canby, OR	13	15	16	14.4	15
Pudding:					
Aurora, OR	20	15	25	28.3	16
Tualatin:					
Oswego, OR	20	17	22	25.63	18
Farmington, OR	29	15	24	35.14	17
West Linn, OR	12	17	22	16.31	18
Clackamas:					
Clackamas, OR	13	15	16	17.6	15
Johnson Creek:					
Sycamore, OR	8	15	16	12.72	15
Willamette:					
Harrisburg, OR	12	16	16	13.7	16
Corvallis, OR	20	16	17	22.1	17
Albany, OR	25	16	18	28.59	17
Salem, OR	28	16	18	32.2	17
Oregon City UPRO, OR	14	16	20	17.1	18
Oregon City LNRO, OR	27	15	22	38.3	18

FLOOD STAGE DATA

(All dates in January unless otherwise specified)

River and station	Flood stage	Above flood stages -dates		Crest	
		From—	To—	Stage	Date
	Ft.			Ft.	
Columbia Basin-Continued					
Willamette-Con't					
Portland, OR	18	16	22	24.1	18
Columbia:					
Vancouver, WA	16	15	25	23.2	18
Columbia City, OR	17	16	21	19.6	19
Chehalis:					
Centralia, WA	63	15	19	69.1	16
Skykomish:					
Goldbar, WA	15	15	16	15.56	15

River and station	Flood stage	Above flood stages -dates		Crest	
		From—	To—	Stage	Date
	Ft.			Ft.	
Columbia Basin-Continued					
Snoqualmie:					
Carnation, WA	54	15	17	56.7	16
Snohomish:					
Snohomish, WA	25	15	18	30.40 30.38	16 17
Skagit:					
Concrete, WA	29	16	17	30.75	16
Mount Vernon, WA	28	16	17	29.64	16

A See previous report for Additional crest information.

N Did not crest during current month.

B Above flood stage entire month.

RAWINSONDE DATA

Average monthly values

JANUARY 1974

Standard pressure surface (mb.)	ALBANY, N. Y. 1011 MB No. of observations	Dynamic height	Temperature	Dew Point †	Resultant Wind Direction	Resultant Wind Speed M.p.h.
SURFACE	31	86	-6.3	-8.9	26	.8
1000	30	173	-5.5	-9.2	29	1.3
950	31	571	-5.6	-8.8	27	4.0
900	31	996	-5.6	-9.2	27	8.4
850	31	1,444	-5.9	-10.7	27	12.6
800	31	1,919	-6.2	-12.6	27	17.4
750	31	2,423	-7.1	-15.6	27	20.5
700	31	2,960	-8.6	-18.3	27	23.5
650	31	3,532	-10.9	-21.0	27	27.3
600	31	4,143	-14.2	-23.9	27	30.8
550	31	4,798	-18.1	-28.2	27	34.8
500	31	5,503	-22.2	-32.7	27	38.2
450	31	6,272	-27.0	-37.2	27	42.9
400	31	7,112	-32.4	-40.8	26	46.4
350	30	8,039	-39.0	-42.9	26	48.6
300	30	9,076	-46.6		27	37.4
250	30	10,284	-55.0			
200	29	11,677	-60.3			
175	29	12,308	-60.5			
150	29	13,472	-59.7			
125	29	14,608	-61.0			
100	29	15,988	-62.4			
80	28	17,387	-62.8			
70	26	18,188	-62.4			
60	24	19,138	-61.8			
50	24	20,205	-61.5			
40	23	21,608	-60.1			
30	22	23,468	-58.0			
25	22	24,620	-56.9			
20	20	26,039	-55.8			
15	14	27,926	-52.0			
10	8	30,589	-47.5			
7						

Standard pressure surface (mb.)	ALBUQUERQUE, N. MEX. 837 MB No. of observations	Dynamic height	Temperature	Dew Point †	Resultant Wind Direction	Resultant Wind Speed M.p.h.
SURFACE	31	1,619	-3.3	-6.5	01	1.8
1000						
950						
900	31	1,983	-.9	-9.3	31	3.0
850	31	2,496	-2.8	-12.0	29	5.8
800	31	3,041	-4.9	-15.0	28	9.5
750	31	3,622	-7.5	-18.3	27	13.4
700	31	4,242	-10.4	-22.3	27	15.8
650	31	4,907	-13.9	-26.4	27	17.6
600	31	5,625	-18.3	-29.3	26	22.4
550	31	6,404	-23.4	-34.4	26	22.5
500	31	7,255	-29.6	-40.5	26	24.3
450	31	8,195	-36.9	-46.3	26	26.2
400	31	9,241	-44.6		26	26.5
350	29	10,448	-52.7		26	29.6
300	28	11,874	-57.9		26	29.7
250	28	12,714	-58.7		26	25.8
200	28	13,678	-60.5		26	26.5
175	28	14,210	-63.2		26	25.0
150	25	16,140	-66.2		26	22.9
125	24	17,533	-65.6		27	18.1
100	23	18,352	-65.1		26	14.5
80	21	19,291	-65.8		27	9.7
70	21	20,409	-63.2		27	8.6
60	19	21,784	-59.9		28	7.8
50	18	23,596	-57.4		28	7.0
40	18	24,752	-56.1		28	6.8
30	17	26,178	-54.7		28	8.7
25	13	28,044	-51.6		28	9.0
20						
15						
10						
7						

Standard pressure surface (mb.)	AMARILLO, TEXAS 891 MB No. of observations	Dynamic height	Temperature	Dew Point †	Resultant Wind Direction	Resultant Wind Speed M.p.h.
SURFACE	31	1,095	-3.4	-6.8	30	2.2
1000						
950						
900	31	1,468	2.7	-9.9	29	5.5
850	31	1,959	3.0	-11.1	28	6.8
800	31	2,481	1.3	-12.5	27	8.8
750	31	3,033	-1.6	-14.5	25	10.9
700	31	3,620	-4.3	-18.1	26	14.1
650	31	4,247	-7.9	-21.4	26	17.3
600	31	4,917	-12.3	-25.8	26	20.2
550	31	5,639	-16.9	-28.2	26	23.5
500	31	6,422	-22.2	-33.0	26	26.2
450	31	7,277	-28.6	-39.3	25	29.3
400	31	8,222	-35.9	-45.4	25	31.4
350	31	9,271	-44.3		25	32.9
300	30	10,470	-52.9		25	35.1
250	31	11,889	-58.5		26	32.8
200	31	12,726	-59.6		25	32.0
175	31	13,689	-60.2		25	28.5
150	30	14,821	-62.3		26	25.4
125	30	16,189	-65.2		26	21.4
100	30	17,546	-65.8		26	17.0
80	27	18,358	-65.5		26	15.0
70	25	19,300	-64.0		27	11.7
60	21	20,421	-62.2		27	9.0
50	18	21,812	-59.9		28	9.4
40	18	23,620	-57.3		28	9.3
30	18	24,775	-56.4		28	8.0
25	18	26,200	-54.0		28	10.7
20	15	28,080	-51.0		27	15.6
15	7	30,721	-48.8			
10						
7						

Standard pressure surface (mb.)	* ANCHORAGE, ALASKA 1010 MB No. of observations	Dynamic height	Temperature	Dew Point †	Resultant Wind Direction	Resultant Wind Speed M.p.h.
SURFACE	31	45	-12.5	-17.5	01	1.7
1000	25	174	-9.5	-16.4	01	2.6
950	31	520	-8.3	-18.0	02	4.4
900	31	941	-7.0	-18.0	03	3.8
850	31	1,388	-7.8	-19.6	03	2.3
800	31	1,856	-9.6	-21.7	01	.8
750	31	2,352	-12.0	-24.0	27	1.1
700	31	2,877	-14.8	-26.9	27	2.3
650	31	3,435	-17.8	-29.0	26	3.6
600	31	4,029	-21.7	-31.6	25	5.6
550	31	4,665	-26.0	-35.9	25	7.7
500	31	5,348	-30.9	-37.3	25	9.1
450	31	6,087	-36.0	-40.3	25	10.9
400	31	6,897	-41.3	-42.3	25	13.0
350	31	7,796	-46.5	-47.1	25	15.0
300	30	8,823	-51.3		25	18.2
250	30	9,997	-54.9		26	18.9
200	30	11,421	-55.6		29	20.5
175	29	12,261	-54.9		29	19.4
150	29	13,233	-53.6		29	20.5
125	29	14,406	-53.7		29	21.2
100	28	15,839	-54.1		29	22.0
80	27	17,253	-54.4		30	23.7
70	27	18,109	-54.6		30	23.5
60	26	19,108	-54.8		30	25.9
50	26	20,276	-54.4		30	26.6
40	24	21,693	-54.8		30	30.4
30	23	23,330	-54.8		30	32.3
25	22	24,723	-54.3		31	33.0
20	17	26,152	-53.9		31	36.7
15	7	27,948	-53.9			
10	7	30,643	-52.3			
7						

Standard pressure surface (mb.)	* ANNETTE, ALASKA 1007 MB No. of observations	Dynamic height	Temperature	Dew Point †	Resultant Wind Direction	Resultant Wind Speed M.p.h.
SURFACE	31	37	-2.5	-6.0	06	1.4
1000	19	172	.1	-6.6	04	.7
950	31	500	-3.2	-8.2	14	1.4
900	31	926	-5.2	-10.4	17	1.5
850	31	1,374	-7.1	-13.5	23	2.5
800	31	1,845	-9.0	-16.2	26	3.5
750	31	2,342	-11.2	-19.1	27	4.5
700	31	2,870	-14.1	-22.7	28	5.9
650	31	3,429	-17.0	-25.0	28	7.6
600	31	4,026	-20.4	-28.0	29	9.5
550	31	4,666	-24.0	-30.7	29	12.4
500	31	5,355	-28.5	-34.5	30	14.9
450	31	6,103	-33.2	-37.6	29	18.5
400	31	6,921	-38.4	-41.1	28	21.4
350	31	7,831	-44.2	-44.7	29	23.7
300	31	8,848	-50.7		29	25.8
250	31	10,023	-55.9		31	28.9
200	31	11,437	-56.7		30	31.3
175	30	12,286	-55.5		30	28.9
150	31	13,269	-55.3		30	27.5
125	31	14,491	-56.0		30	27.7
100	31	15,849	-56.2		30	26.5
80	30	17,259	-56.4		30	26.6
70	29	18,108	-56.7		30	24.6
60	28	19,082	-56.7		30	25.6
50	28	20,239	-56.2		30	24.7
40	26	21,676	-56.5		31	24.2
30	26	23,502	-56.6		31	23.2
25	23	24,658	-56.8		31	24.5
20	20	26,134	-55.1		32	27.5
15	15	28,141	-52.0		34	22.4
10	9	31,097	-46.0			
7	5	33,619	-45.9			

Standard pressure surface (mb.)	ATHENS, GEORGIA 992 MB No. of observations	Dynamic height	Temperature	Dew Point †	Resultant Wind Direction	Resultant Wind Speed M.p.h.
SURFACE	30	246	9.2	8.1	30	.5
1000						
950	30	605	11.4	7.7	25	5.5
900	30	1,058	10.9	5.5	25	9.5
850	30	1,534	9.4	1.0	25	12.0
800	30	2,035	7.1	-1.9	25	14.3
750	30	2,564	4.7	-6.7	25	15.3
700	30	3,123	1.6	-10.9	26	18.9
650	30	3,717	-1.4	-15.5	26	18.7
600	30	4,351	-5.0	-18.6	26	20.5
550	30	5,030	-8.9	-24.5	26	21.9
500	30	5,761	-13.7	-29.1	26	23.8
450	30	6,554	-19.3	-33.3	26	25.4
400	30	7,418	-25.9	-38.9	26	26.5
350	30	8,374	-33.4	-46.1	26	27.4
300	30	9,434	-42.2		26	29.9
250	30	10,641	-52.0		26	30.9
200	30	12,058	-60.0		26	33.3
175	30	12,889	-60.9		26	35.1
150	30	13,845	-62.0		26	36.4
125	30	14,964	-65.4		26	31.7
100	29	16,308	-69.6		26	26.3
80	28	17,635	-71.1		26	20.6
70	27	18,428	-70.2		26	17.3
60	27	19,350	-67.8		26	13.6
50	27	20,456	-63.9		27	9.8
40	27	21,834	-60.7		28	11.0
30	26	23,641	-57.1		27	12.3
25	25	24,801	-55.2		27	13.3
20	24	26,232	-53.2		27	11.5
15	23	26,089	-50.8		27	12.0
10	18	30,773	-45.8		26	17.5

Standard pressure surface (mb.)	* BARROW, ALASKA 1026 MB No. of observations	Dynamic height	Temperature	Dew Point †	Resultant Wind Direction	Resultant Wind Speed M.p.h.
SURFACE	20	8	-21.3	-23.9	29	2.8
1000	20	199	-18.9	-22.2	30	3.4
950	20	582	-17.7	-21.4	30	4.7
900	20	987	-17.8	-21.9	29	5.0
850	20	1,415	-17.6	-23.6	29	6.6
800	20	1,868	-18.7	-24.6	29	7.1
750	20	2,348	-20.1	-27.3	29	7.8
700	20	2,858	-21.9	-29.9	29	8.2
650	20	3,401	-24.3	-32.0	29	10.2
600	20	3,981	-27.2	-34.8	28	11.5
550	20	4,604	-30.8	-37.8	29	13.4
500	20	5,275	-34.7	-40.7	29	16.4
450	20	6,004	-39.0	-40.3	28	17.4
400	20	6,803	-44.5		28	18.2
350	20	7,687	-49.7		28	17.0
300	19	8,676	-55.8		28	18.4
250	18	9,829	-58.4		28	19.1
200	18	11,232	-58.0		29	19.7
175	17	12,062	-57.3		29	20.1
150	17	13,037	-57.6		29	19.3
125	17	14,187	-58.1		29	21.8
100	17	15,590	-58.9		30	24.9
80	12	16,970	-59.1		29	27.9
70	9	17,900	-59.1			
60	6	18,961	-56.2			
50	5	20,273	-52.9			
40						
30						
25						
20						
15						
10						
7						

Standard pressure surface (mb.)	BARTER IS., ALASKA 1024 MB No. of observations	Dynamic height	Temperature	Dew Point †	Resultant Wind Direction	Resultant Wind Speed M.p.h.
SURFACE	30	15	-23.7	-27.2	27	7.9
1000	30	189	-21.8	-25.1	28	10.1
950	30	568	-20.6	-23.8	28	11.4
900	30	969	-20.0	-23.9	28	8.9
850	30	1,392	-20.6	-24.9	29	7.7
800	30	1,840	-21.5	-25.4	30	6.7
750	30	2,315	-23.0	-27.5	30	6.8
700	30	2,818	-25.1	-29.3	31	6.8
650	30	3,355	-27.4	-31.5	31	7.6
600	30	3,927	-30.3	-34.2	31	9.2
550	30	4,542	-33.6	-37.1	32	10.0
500	29	5,205	-37.7	-37.8	32	11.4
450	29	5,925	-41.8	-31.8	32	12.9
400	29	6,715	-46.5		31	15.5
350	29	7,595	-51.5		31	14.8
300	29	8,592	-55.9		31	16.7
250	28	9,739	-57.8		30	16.7
200	27	11,152	-58.2		31	19.9
175	27	11,998	-58.1		31	19.7
150	26	12,970	-58.1		31	22.4
125	26	14,118	-58.5		31	23.6
100	26	15,519	-59.1		31	26.1
80	25	16,931	-60.1		30	27.2
70	24	17,778	-60.1		30	28.7
60	23	18,765	-60.6		30	33.0
50	22	19,903	-61.0		30	32.2
40	19	21,346	-60.0		30	30.9
30	15	23,175	-59.6			
25	13	24,415	-58.5			
20	10	25,978	-56.3			
15	7	27,698	-57.0			
10						
7						

Standard pressure surface (mb.)	BETHEL, ALASKA 1013 MB No. of observations	Dynamic height	Temperature	Dew Point †	Resultant Wind Direction	Resultant Wind Speed M.p.h.
SURFACE	31	39	-14.4	-20.1	04	3.6
1000	26	167	-11.7	-17.4	05	4.6
950	31	531	-9.4	-16.2	07	4.4
900	31	949	-9.2	-18.0	08	2.9
850	31	1,391	-9.7	-19.6	08	1.4
800	31	1,859	-10.6	-20.8	07	.7
750	31	2,354	-12.6	-23.2	26	.3
700	31	2,878	-15.2	-26.4	25	1.7
650	31	3,435	-18.3	-28.5	24	2.8
600	31	4,028	-21.8	-32.0	25	4.2
550	31	4,665	-25.2	-34.8	25	6.1
500	31	5,351	-29.4	-37.0	25	7.9
450	31	6,096	-34.0	-38.4	26	12.4
400	31	6,913	-39.2	-38.8	26	11.2
350	31	7,819	-44.7	-41.9	26	12.4
300	31	8,834	-50.8		26	13.9
250	31	10,010	-54.7		26	15.0
200	31	11,495	-55.0		26	15.2
175	31	12,291	-53.5		26	14.1
150	31	13,285	-52.6		27	13.8
125	30	14,481	-52.6		27	14.3
100	30	15,921	-52.4		27	14.5
80	28	17,363	-52.9		28	14.2
70	28	18,224	-53.1		28	14.1
60	28	19,219	-52.7		28	14.7
50	28	20,404	-52.1		28	15.2
40	28	21,851	-51.7		29	16.7
30	28	23,718	-51.4		30	19.3
25	27	24,903	-51.0		30	20.1
20	26	26,354	-50.8		30	22.1
15	24	28,206	-50.8		30	23.5
10	6	31,356	-43.2			
7						

Standard pressure surface (mb.)	* BISMARCK, N. DAK. 955 MB No. of observations	Dynamic height	Temperature	Dew Point †	Resultant Wind Direction	Resultant Wind Speed M.p.h.
SURFACE	31	503	-16.5	-19.1	29	1.2
1000						
950	29	569	-19.8	-22.4	29	2.3
900	29	950	-10.7	-14.0	29	7.0
850	31	1,393	-8.5	-15.7	29	10.6
800	31	1,862	-10.0	-16.9	29	13.0
750	31	2,358	-12.4	-19.6	29	14.3
700	31	2,882	-15.3	-23.2	29	15.2
650	31	3,439	-18.4	-26.4	29	17.2
600	31	4,033	-21.7	-29.4	29	19.2
550	31	4,668	-25.6	-32.4	28	21.3
500	31	5,354	-29.9	-36.7	28	23.3
450	31	6,098	-34.5	-38.2	28	26.2
400	31	6,911	-40.1	-41.2	28	28.5
350	31	7,814	-45.8		28	30.1
300	30	8,810	-51.4		28	32.6
250	30	9,981	-54.5		28	33.1
200	30	11,412	-55.0		28	32.4
175	29	12,232	-54.8		28	31.7
150	28	13,263	-54.8		28	30.3
125	28	14,413	-55.3		28	29.4
100	27	15,831	-57.4		27	27.6
80	28	17,229	-58.2		28	26.0
70	23	18,089	-58.0		28	23.1
60	29	19,043	-58.6		29	22.0
50	29	20,214	-58.6		29	20.9
40	29	21,626	-59.6		29	20.8
30	30	23,467	-58.5		30	20.8
25	30	24,616	-57.7		30	22.4
20	16	26,001	-56.9			
15	6	27,814	-58.9			
10						
7						

Standard pressure surface (mb.)	BOISE, IDAHO 917 MB No. of observations	Dynamic height	Temperature	Dew Point †	Resultant Wind Direction	Resultant Wind Speed M.p.h.
SURFACE	31	871	-2.9	-7.3	12	2.2
1000						
950						
900	31	1,018	-1.8	-7.5	12	1.7
850	31	1,472	-3.3	-9.1	23	2.1
800	31	1,950	-5.5	-9.5	25	4.4
750	31	2,454	-8.3	-12.5	27	7.1
700	31	2,987	-10.9	-16.1	28	9.3
650	31	3,554	-13.7	-20.1	28	11.1
600	31	4,159	-17.0	-23.7	28	13.8
550	31	4,807	-20.9	-27.3	28	15.6
500	31	5,505	-25.2	-31.4	29	17.6
450	31	6,263	-30.1	-36.2	29	19.7
400	31	7,092	-35.9	-39.6	29	20.3
350	31	8,011	-42.4	-36.4	29	22.5
300	31	9,034	-49.2		29	25.6
250	31	10,216	-54.4		29	27.1
200	30	11,641	-57.4		29	27.4
175	30	12,486	-56.8		29	25.4
150	29	13,462	-56.5		29	23.8
125	28	14,622	-57.8		29	20.8
100	28	16,025	-59.2		28	18.1
80	26	17,418	-60.4		28	15.2
70	25	18,235	-59.5		29	14.0
60	23	19,224	-58.0		30	10.9
50	21	20,377	-58.2		31	9.9
40	19	21,781	-57.3		32	8.8
30	17	23,692	-55.5		33	8.3
25	16	24,812	-55.4		33	6.7
20	14	26,272	-54.0		36	7.5
15	8	28,135	-51.4			
10	6	30,740	-51.3			
7						

Standard pressure surface (mb.)	BOOTHVILLE, CA. 1019 MB No. of observations	Dynamic height	Temperature	Dew Point †	Resultant Wind Direction	Resultant Wind Speed M.p.h.
SURFACE	31	1	15.8	15.3	12	1.0
1000	31	163	17.7	16.9	16	3.2
950	31	602	17.2	14.4	19	7.1
900	31	1,064	15.2	9.9	20	7.3
850	31	1,547	12.7	6.3	22	7.9
800	31	2,054	10.0	1.8	22	8.5
750	31	2,588	6.9	-2.7	23	9.5
700	31	3,152	4.0	-8.7	23	9.8
650	31	3,751	.5	-12.4	24	10.1
600	31	4,389	-3.0	-19.2	24	11.2
550	31	5,073	-7.2	-24.3	25	12.3
500	31	5,809	-12.2	-29.0	24	13.6
450	31	6,605	-18.1	-33.1	24	14.9
400	31	7,474	-24.7	-36.2	24	17.1
350	31	8,424	-32.0	-44.3	24	19.0
300	31	9,501	-40.6	-50.5	25	21.3
250	31	10,716	-50.5		25	23.9
200	30	12,143	-58.0		25	28.3
175	30	12,981	-59.5		25	30.4
150	29	13,941	-62.1		25	29.9
125	28	15,056	-66.7		25	27.0
100	28	16,386	-71.7		25	22.2
80	26	17,614	-73.7		25	17.0
70	25	18,475	-73.0		25	12.8
60	23	19,386	-69.7		26	8.8
50	20	20,487	-64.8		26	6.0
40	18	21,865	-60.0		26	5.9
30	15	23,680	-55.5		26	6.1
25	14	24,851	-54.2		25	5.8
20	14	26,299	-52.0		20	5.8
15	11	28,173	-49.2		28	6.0
10	11	30,835	-45.1		22	11.2
7						

Standard pressure surface (mb.)	* BROWNSVILLE, TEXAS 1016 MB No. of observations	Dynamic height	Temperature	Dew Point †	Resultant Wind Direction	Resultant Wind Speed M.p.h.
SURFACE	31	7	13.8	12.3	32	.4
1000	31	142	15.5	13.4	17	1.1
950	31	579	15.6	12.4	18	4.9
900	31	1,038	15.1	9.8	18	6.9
850	31	1,522	13.6	5.5	19	8.9
800	31	2,032	12.5	-1.9	19	7.3
750	31	2,571	10.2	-8.2	20	6.1
700	31	3,141	6.5	-11.9	22	6.2
650	31	3,745	2.5	-14.1	25	7.0
600	31	4,386	-2.1	-18.0	26	7.7
550	31	5,072	-6.4	-23.3	25	8.2
500	31	5,810	-11.6	-28.8	25	10.2
450	31	6,608	-17.4	-34.0	25	11.6
400	31	7,479	-24.0	-39.0	25	12.7
350	31	8,442	-31.4	-45.1	24	14.3
300	31	9,510	-40.5	-52.5	24	16.6
250	30	10,726	-50.2		24	20.9
200	29	12,151	-57.9		24	24.2
175	28	12,989	-59.6		24	28.1
150	28	13,947	-62.4		24	27.5
125	27	15,062	-67.2		24	24.9
100	24	16,387	-72.8		24	18.9
80	24	17,693	-74.7		24	12.8
70	23	18,467	-73.7		25	9.2
60	19	19,375	-70.2		26	5.6
50	18	20,471	-65.2		26	2.9
40	15	21,845	-60.8		25	1.8
30	14	23,698	-55.5		31	2.3
25	14	24,820	-54.8		31	2.1
20	14	26,253	-53.2		27	3.0
15	14	28,118	-49.0		28	4.5
10	14	30,809	-45.0			
7	8	33,166	-44.0			

Standard pressure surface (mb.)	BUFFALO, N. Y. 992 MB No. of observations	Dynamic height	Temperature	Dew Point †	Resultant Wind Direction	Resultant Wind Speed M.p.h.
SURFACE	31	218	-3.2	-6.7	25	2.7
1000						
950	31	561	-4.1	-7.2	24	6.5
900	31	987	-5.5	-8.5	24	9.6
850	31	1,435	-5.9	-12.5	24	13.1
800	31	1,910	-6.6	-15.2	26	16.0
750	31	2,413	-8.1	-17.6	27	18.0
700	31	2,947	-9.9	-20.4	27	21.2
650	31	3,517	-12.0	-22.9	27	24.0
600	31	4,126	-15.2	-25.6	27	26.7
550	31	4,779	-19.0	-29.9	27	30.0
500	31	5,482	-23.4	-34.2	27	34.0
450	31	6,246	-

RAWINSONDE DATA

Average monthly values

JANUARY 1974

Standard pressure surface (mb.)	* CARIBOU, MAINE 993 MB No. of observations	Dynamic height	Temperature	Dew Point ↑	Resultant Wind Direction	Resultant Wind Speed M.p.h.
SURFACE	31	191	-16.3	-20.1	29	1.9
1000	9	220	-20.9	-24.2		
950	31	325	-14.0	-16.9	28	5.5
900	31	936	-14.4	-17.8	28	8.5
850	31	1,369	-14.6	-18.5	28	11.1
800	31	1,828	-15.6	-21.0	28	13.7
750	31	2,314	-16.7	-23.0	28	16.2
700	31	2,831	-17.8	-25.6	27	20.1
650	31	3,384	-19.4	-27.7	27	23.4
600	31	3,977	-21.8	-30.3	27	26.1
550	31	4,614	-24.6	-32.7	27	31.7
500	31	5,303	-28.7	-36.0	27	35.4
450	30	6,042	-33.5	-39.3	27	38.6
400	29	6,855	-39.1	-42.8	27	44.0
350	28	7,755	-45.1		27	47.6
300	27	8,781	-50.9		27	50.5
250	27	9,955	-55.5		27	50.9
200	27	11,370	-57.4		27	48.4
175	26	12,222	-56.6		27	46.3
150	25	13,206	-56.7		27	42.6
125	25	14,359	-57.8		27	41.1
100	25	15,763	-59.1		27	38.1
80	23	17,169	-59.8		27	35.0
70	23	18,002	-60.7		27	33.4
60	22	18,969	-61.2		27	31.1
50	21	20,104	-60.6		27	31.0
40	17	21,538	-60.2		27	27.4
30	15	23,311	-61.4			
25	11	24,457	-61.4			
20	8	25,841	-63.0			
15	6	27,658	-57.5			
10						

Standard pressure surface (mb.)	CHARLESTON, S. C. 1020 MB No. of observations	Dynamic height	Temperature	Dew Point ↑	Resultant Wind Direction	Resultant Wind Speed M.p.h.
SURFACE	31	13	13.6	11.4	27	.8
1000	31	177	14.9	12.7	24	2.8
950	31	613	15.2	9.8	24	6.9
900	31	1,070	13.2	7.1	24	9.2
850	31	1,550	10.7	2.9	25	11.1
800	31	2,053	8.3	-1.2	25	11.9
750	31	2,585	5.9	-6.9	25	11.2
700	31	3,146	2.4	-9.9	25	12.9
650	31	3,743	-1	-16.2	26	14.3
600	31	4,379	-3.4	-20.3	26	16.0
550	31	5,061	-7.9	-23.8	26	17.5
500	31	5,796	-12.8	-28.4	26	18.9
450	30	6,590	-18.7	-33.6	26	20.1
400	30	7,456	-25.3	-39.0	26	20.9
350	30	8,414	-32.8	-44.4	26	22.7
300	30	9,477	-41.6	-50.1	26	24.4
250	30	10,687	-51.4		26	26.8
200	30	12,107	-59.6		27	31.4
175	30	12,941	-60.2		27	33.7
150	30	13,898	-62.2		26	34.1
125	29	15,013	-66.5		26	31.5
100	30	16,348	-70.7		26	27.8
80	29	17,669	-72.1		26	20.7
70	28	18,457	-70.9		26	16.0
60	25	19,278	-68.5		26	12.0
50	23	20,486	-63.2		27	9.8
40	22	21,870	-59.8		28	10.1
30	22	23,692	-55.4		27	11.3
25	21	24,857	-53.9		27	10.7
20	18	26,297	-51.6		26	10.3
15	15	28,183	-48.5		24	11.3
10	11	30,902	-42.9			

Standard pressure surface (mb.)	CHATHAM, MASS. 1018 MB No. of observations	Dynamic height	Temperature	Dew Point ↑	Resultant Wind Direction	Resultant Wind Speed M.p.h.
SURFACE	31	16	.5	-2.3	26	1.6
1000	31	158	.5	-4.2	27	2.8
950	31	589	-1.3	-5.5	27	5.8
900	31	989	-2.4	-7.7	26	8.5
850	31	1,453	-2.8	-11.0	27	13.3
800	31	1,934	-3.1	-13.1	27	17.4
750	31	2,444	-4.1	-14.8	27	20.6
700	31	2,986	-6.2	-17.1	27	24.1
650	31	3,563	-9.0	-19.0	27	27.3
600	31	4,179	-12.2	-20.9	27	31.2
550	31	4,840	-15.9	-23.4	27	33.7
500	31	5,552	-20.6	-30.0	27	36.2
450	31	6,324	-25.6	-34.2	27	40.4
400	30	7,166	-31.3	-39.1	27	43.8
350	30	8,102	-38.0	-44.7	27	47.1
300	30	9,142	-46.1		27	50.3
250	30	10,332	-54.5		27	50.6
200	30	11,736	-61.5		28	51.7
175	30	12,563	-61.1		28	49.7
150	30	13,524	-60.3		28	46.5
125	29	14,649	-61.9		26	44.1
100	27	16,018	-63.3		27	38.1
80	27	17,386	-64.1		27	32.4
70	27	18,217	-63.3		27	29.1
60	24	19,170	-62.8		27	28.2
50	23	20,295	-60.5		27	24.2
40	22	21,489	-59.5		27	22.7
30	22	23,491	-57.4		27	27.0
25	21	24,653	-55.7		26	28.2
20	18	26,092	-52.7		26	33.4
15	13	27,993	-48.6		25	33.0
10	6	30,606	-48.6			

Standard pressure surface (mb.)	CHIHUAHUA, MEXICO 858 MB No. of observations	Dynamic height	Temperature	Dew Point ↑	Resultant Wind Direction	Resultant Wind Speed M.p.h.
SURFACE	31	1,428	5.1	-3.5	23	1.9
1000						
950						
900						
850	31	1,500	8.0	-2.8	23	2.3
800	31	2,004	9.1	-3.5	24	5.0
750	31	2,536	6.4	-8.7	23	8.7
700	31	3,099	3.8	-11.1	23	12.5
650	31	3,698	.6	-15.7	23	13.6
600	31	4,336	-3.1	-20.0	23	15.0
550	31	5,018	-7.9	-23.9	23	14.4
500	31	5,752	-13.2	-28.9	23	15.3
450	31	6,543	-19.0	-33.3	23	17.3
400	31	7,411	-25.7	-38.1	23	17.9
350	31	8,367	-33.3	-43.3	23	18.3
300	31	9,428	-41.8	-50.6	23	20.2
250	31	10,638	-51.4		26	24.0
200	30	12,035	-59.0		25	25.9
175	30	12,889	-60.9		25	24.8
150	30	13,863	-62.4		25	23.8
125	30	14,962	-65.5		25	21.1
100	30	16,309	-68.8		25	18.3
80	30	17,640	-69.9		25	14.6
70	30	18,486	-69.4		25	12.4
60	30	19,360	-66.9		26	9.4
50	30	20,471	-63.3		27	4.3
40	30	21,857	-59.6		27	3.0
30	30	23,672	-56.1		27	4.2
25	30	24,835	-54.6		27	5.8
20	30	26,269	-53.0		27	5.9
15	30	28,122	-49.6		26	6.5
10	12	30,818	-45.4			

Standard pressure surface (mb.)	* COLD BAY, ALASKA 1007 MB No. of observations	Dynamic height	Temperature	Dew Point ↑	Resultant Wind Direction	Resultant Wind Speed M.p.h.
SURFACE	28	90	-2.1	-3.8	10	5.4
1000	22	119	-1.7	-3.6	11	5.2
950	28	488	-4.1	-6.3	11	5.4
900	28	914	-5.3	-9.2	11	4.4
850	28	1,363	-5.7	-13.3	13	4.4
800	28	1,838	-6.0	-15.6	14	4.3
750	28	2,334	-7.7	-17.9	17	3.4
700	28	2,877	-10.3	-20.3	19	3.4
650	28	3,444	-13.3	-23.4	20	4.4
600	28	4,050	-16.2	-26.0	22	5.5
550	28	4,700	-20.3	-28.9	23	6.9
500	28	5,400	-25.3	-32.9	23	8.7
450	28	6,157	-30.2	-35.3	23	10.0
400	28	7,004	-35.6	-40.2	23	12.1
350	28	7,922	-42.3	-48.3	23	13.9
300	28	8,946	-46.2		24	13.7
250	28	10,121	-55.0		24	11.7
200	28	11,542	-55.3		24	12.8
175	28	12,338	-52.5		25	12.6
150	28	13,238	-51.7		25	12.8
125	28	14,590	-52.6		25	9.7
100	28	16,090	-52.6		25	10.2
80	28	17,468	-51.8		26	8.5
70	28	18,334	-52.1		27	8.3
60	28	19,327	-52.0		28	7.5
50	28	20,487	-51.3		29	7.8
40	28	21,938	-51.1		30	8.4
30	28	23,809	-50.4		32	10.7
25	28	25,019	-49.5		32	11.4
20	28	26,505	-49.5		32	11.2
15	28	28,417	-48.7		33	14.7
10	6	31,148	-46.0			

Standard pressure surface (mb.)	DAYTON, OHIO 984 MB No. of observations	Dynamic height	Temperature	Dew Point ↑	Resultant Wind Direction	Resultant Wind Speed M.p.h.
SURFACE	31	299	-1.4	-3.4	26	1.3
1000						
950	31	577	-1.0	-3.7	25	4.4
900	31	1,010	-.3	-6.9	26	8.1
850	31	1,467	-.1	-7.3	26	11.0
800	31	1,952	-1.4	-9.6	26	14.0
750	31	2,465	-3.3	-11.1	26	17.4
700	31	3,009	-5.5	-14.0	26	22.1
650	31	3,588	-7.7	-17.9	26	25.2
600	31	4,208	-10.5	-21.2	26	27.9
550	31	4,873	-14.0	-24.2	26	31.0
500	31	5,589	-18.8	-29.8	26	33.9
450	31	6,366	-23.9	-34.2	26	36.8
400	31	7,216	-29.8	-38.2	26	41.8
350	31	8,158	-36.4	-43.7	26	43.6
300	31	9,209	-44.8		26	46.8
250	30	10,401	-53.7		26	50.2
200	30	11,812	-59.6		26	48.0
175	30	12,646	-59.9		26	47.8
150	29	13,605	-60.4		26	41.1
125	29	14,736	-62.8		27	37.7
100	26	16,102	-64.8		27	33.3
80	24	17,453	-64.5		26	29.1
70	23	18,261	-64.4		27	24.2
60	23	19,206	-62.8		27	22.0
50	22	20,329	-62.5		27	20.3
40	19	21,716	-60.8		27	17.1
30	17	23,531	-58.9		27	15.3
25	14	24,672	-58.6		27	16.2
20	14	26,079	-57.2		27	20.9
15	10	27,907	-54.8			
10	8	30,516	-49.5			

Standard pressure surface (mb.)	DEL RIO, TEXAS 981 MB No. of observations	Dynamic height	Temperature	Dew Point ↑	Resultant Wind Direction	Resultant Wind Speed M.p.h.
SURFACE	30	314	7.4	3.3	07	1.3
1000						
950	30	577	8.7	3.6	14	1.3
900	30	1,026	9.0	-.6	21	3.0
850	30	1,500	10.6	-4.8	24	4.7
800	30	2,006	10.2	-5.7	25	6.1
750	30	2,541	8.2	-9.1	25	8.6
700	30	3,108	4.6	-11.5	25	10.6
650	30	3,706	.8	-15.1	25	12.9
600	30	4,343	-3.4	-19.6	25	14.3
550	30	5,025	-8.2	-23.7	25	14.9
500	30	5,757	-13.5	-28.1	25	16.8
450	30	6,551	-19.0	-32.9	25	18.6
400	30	7,416	-25.3	-38.8	25	21.2
350	30	8,374	-33.0	-45.2	25	22.4
300	30	9,486	-41.6	-47.8	25	25.0
250	30	10,848	-50.9		25	27.5
200	30	12,073	-58.6		25	28.9
175	30	12,909	-60.2		25	29.0
150	30	13,866	-62.3		25	28.8
125	29	14,985	-65.1		25	26.9
100	26	16,332	-69.0		24	21.0
80	26	17,659	-71.1		25	15.8
70	23	18,450	-70.2		26	12.6
60	23	19,371	-68.2		26	9.6
50	22	20,473	-63.9		26	6.7
40	19	21,857	-60.4		27	4.9
30	17	23,669	-55.9		26	5.4
25	15	24,832	-54.4		27	6.1
20	14	26,267	-52.9		28	6.4
15	12	28,131	-49.5		26	7.1
10	14	30,834	-45.4			

Standard pressure surface (mb.)	DENVER, COLO. 834 MB No. of observations	Dynamic height	Temperature	Dew Point ↑	Resultant Wind Direction	Resultant Wind Speed M.p.h.
SURFACE	31	1,611	-7.7	-13.4	20	2.4
1000						
950						
900	31	1,943	-2.2	-13.9	24	3.9
850	31	2,455	-3.7	-16.2	27	5.2
800	31	2,998	-6.2	-18.0	26	7.8
750	31	3,574	-9.7	-21.0	29	10.4
700	31	4,187	-13.5	-24.5	28	12.9
650	31	4,844	-17.7	-28.7	28	14.0
600	31	5,550	-22.5	-33.1	27	15.9
550	31	6,316	-27.9	-38.4	27	18.7
500	31	7,152	-33.9	-42.3	27	21.8
450	30	8,072	-40.6	-45.3	26	25.0
400	30	9,103	-47.7		26	27.9
350	30	10,291	-53.4		26	29.5
300	30	11,714	-56.7		27	29.3
250	30	12,559	-57.3		27	28.0
200	30	13,533	-58.1		27	22.9
175	29	14,681	-59.8		27	23.9
150	29	16,072	-60.6		27	18.9
125	28	17,454	-61.7		27	14.7
100	27	18,277	-61.0		27	14.8
80	27	19,247	-61.2		27	13.3
70	27	20,374	-59.7		29	10.5
60	19	21,777	-57.4		29	9.4
50	17	23,599	-56.3		32	8.9
40	15	24,752	-55.3		31	9.0
30	14	26,182	-54.7		32	9.6
25	11	28,068	-51.6		33	10.1
20	5	30,763	-46.5			

Standard pressure surface (mb.)	DODGE CITY, KANS. 925 MB No. of observations	Dynamic height	Temperature	Dew Point ↑	Resultant Wind Direction	Resultant Wind Speed M.p.h.
SURFACE	31	791	-6.9	-10.6	32	2.1
1000						
950						
900	31	1,007	-2.3	-8.9	32	2.3
850	31	1,463	.3	-9.8	29	3.0
800	31	1,950	.3	-12.3	28	4.3
750	31	2,466	-1.2	-14.2	27	6.4
700	31	3,013	-3.9	-16.2	26	9.4
650	31	3,594	-7.6	-19.3	26	11.0
600	31	4,213	-10.9	-22.8	26	12.9
550	31	4,877	-14.9	-26.8	26	16.4
500	31	5,592	-19.3	-31.2	26	20.8
450	31	6,367	-24.5	-34.6	26	24.1
400	31	7,215	-30.4	-40.2	26	26.9
350	31	8,153	-37.4	-43.6	26	30.8
300	31	9,197	-45.4		26	33.3
250	30	10,386	-53.6		26	38.1
200	30	11,802	-58.0		25	37.0
175	30	12,644	-58.4		26	36.4
150	30	13,612	-59.2		26	31.1
125	29	14,747	-60.9		26	27.6
100	27	16,127	-62.6		26	21.4
80	26	17,490	-63.9		26	20.7
70	24	18,311	-63.1		27	17.2
60	23	19,262	-62.7		27	19.2
50	23	20,389	-61.2		29	20.4
40	20	21,785	-59.9		27	9.5
30	20	23,606	-57.7		28	7.4
25	18	24,791	-57.4		28	11.6
20	18	26,183	-56.3		28	13.4
15	18	28,006	-53.9			
10						

Standard pressure surface (mb.)	EL PASO, TEXAS 882 MB No. of observations	Dynamic height	Temperature	Dew Point ↑	Resultant Wind Direction	Resultant Wind Speed M.p.h.
SURFACE	31	1,193	2.0	-6.7	30	1.0
1000						
950						
900	31	1,492	6.5	-7.7	29	2.6
850	31	1,994	4.8	-7.9	27	6.1
800	31	2,518	2.0	-9.5	26	8.8
750	31	3,073	-.4	-12.0	26	12.5
700	31	3,663	-3.1	-16.8	26	15.5
650	31	4,278	-4.7	-21.9	26	17.2
600	31	4,924	-11.2	-25.0	26	19.6
550	31	5,691	-15.9	-30.1	26	21.8
500	31	6,476	-21.4	-35.8	26	23.7
450	31	7,324	-27.6	-40.9	26	25.6
400	31	8,283	-34.8	-46.4	25	27.3
350	31	9,338	-43.1		25	28.8
300	30	10,548	-51.9		26	29.6
250	30	11,964	-58.7		26	27.9
200	30	12,801	-60.7		26	29.5
175	30	13,758	-61.6		25	28.9
150	30	14,801	-64.3		26	26.5
125	30	16,238	-66.4		26	20.0
100	26	17,574	-68.1		26	18.9
80	26	18,379	-67.6		26	13.9
70	26	19,314	-64.9		26	10.8
60	27	20,431	-62.9		27	5.8
50	28	21,815	-59.6		27	4.3
40	28	23,636	-56.5		28	4.3
30	28	24,789	-55.5		29	5.6
25	28	26,217	-54.2		28	8.4
20	28	28,067	-50.6		27	8.5
15	7	30,758	-48.2			
10						

Standard pressure surface (mb.)	ELY, NEV. 807 MB No. of observations	Dynamic height	Temperature	Dew Point ↑	Resultant Wind Direction	Resultant Wind Speed M.p.h.
SURFACE	31	1,908	-8.6	-11.2	20	2.0
1000						
950						
900						
850						
800	28	1,988	-5.7	-8.5	20	2.3
750	31	2,484	-9.5	-10.1	23	.9
700	31	3,023	-8.0	-13.9	28	4.5
650	31	3,597	-10.3	-18.7	28	7.6
600	31	4,210	-13.3	-21.9	28	11.0
550	31	4,868	-17.5	-23.4	29	12.7
500	31	5,575	-21.8	-29.7	28	15.5
450	31	6,343	-27.1	-35.4	28	18.2
400	31	7,181	-33.3	-40.3	28	18.7
350	31	8,109	-39.8	-43.0	29	19.0
300	31	9,143	-47.2		29	22.3
250	30	10,325	-54.2		29	24.0
200	29	11,739	-56.8		29	23.5
175	28	12,578	-57.4		29	21.6
150	28	13,590	-58.5		29	19.5
125	27	14,692	-59.5		29	18.7
100	27	16,086	-61.7		29	15.1
80	26	17,472	-61.5		29	13.0
70	25	18,298	-60.9		29	11.1
60	24	19,257	-60.8		30	8.7
50	24	20,395	-59.3		31	6.4
40	23	21,799	-58.2		31	6.5
30	22	23,614	-57.2		34	6.7
25	20	24,775	-56.2		34	7.2
20	20	26,198	-54.8		33	8.6
15	17	28,051	-52.8		31	9.2
10						

Standard pressure surface (mb.)	EMPALME, MEXICO 1015 MB No. of observations	Dynamic height	Temperature	Dew Point ↑	Resultant Wind Direction	Resultant Wind Speed M.p.h.
SURFACE	31	12	11.8	6.6	35	2.1
1000	31	135	15.5	5.3	34	2.9
950	31	571	16.1	2.3	34	2.8
900	31	1,029	14.2	.3	30	2.0
850	31	1,509	11.9	-3.9	25	3.1
800	31	2,014	9.7	-7.4	25	4.9
750	31	2,548	7.3	-10.4	25	7.3
700	31	3,123	3.6	-13.4	25	8.6
650	31	3,710	.4	-16.4	25	10.8
600	31	4,347	-3.6	-20.1	25	12.3
550	31	5,029	-8.1	-23.6	26	13.2
500	31	5,762	-13.0	-28.7	26	14.7
450	31	6,557	-18.7	-34.0	26	16.5
400	31	7,423	-25.3	-39.2	26	17.8
350	31	8,381	-33.0	-43.5	26	18.5
300	31	9,443	-41.5	-53.7	24	20.8
250	30	10,661	-50.8		24	24.4
200	29	12,084	-59.2		24	25.8
175	29	12,920	-60.3		24	23.7
150	29	13,877	-61.7		25	21.7
125	29	15,000	-64.4		25	20.7
100	29	16,351	-68.0		26	16.0
80	26	17,687	-69.3		26	12.4
70	25	18,488	-67.8		26	9.1
60	24	19,418	-65.7		26	7.1
50	24	20,533	-63.2		28	4.7
40	23	21,918	-59.3		28	3.9
30	22	23,738	-55.3		27	4.7
25	21	24,905	-53.8		27	6.0
20	20	26,342	-52.4		27	6.8
15	18	28,051	-49.7		28	8.9
10	8	30,860	-48.0			

Standard pressure surface (mb.)	* FAIRBANKS, ALASKA 1006 MB No. of observations	Dynamic height	Temperature	Dew Point ↑	Resultant Wind Direction	Resultant Wind Speed M.p.h.
SURFACE	31	138	-27.9	-30.0	01	.8
1000	21	239	-19.8	-23.8	08	1.3
950	31	559	-18.2	-23.3	10	2.3
900	31	965	-16.2	-24.0	10	2.3
850	31	1,396	-13.8	-22.6	09	1.1
800	31	1,853	-16.2	-24.2	35	1.0
750	31	2,338	-17.4	-25.1	32	2.6
700	31	2,854	-19.3	-27.8	30	4.1
650	31	3,401	-22.3	-31.2	30	5.3
600	31	3,985	-25.8	-34.1	30	7.1
550	31	4,611	-29.5	-36.4	30	9.4
500	31	5,286	-33.7	-39.3	29	10.9
450	31	6,018	-38.5	-38.4	29	12.5
400	31	6,819	-43.7	-38.8	29	14.5
350	30	7,717	-48.9		29	15.8
300	30	8,714	-54.3		29	17.5
250	30	9,873	-57.5		29	19.6
200	30	11,284	-57.2		30	19.6
175	30	12,130	-56.8		30	20.8
150	30	13,108	-56.2		30	21.3
125	30	14,267	-56.4		30	22.3
100	30	15,688	-56.7		30	24.5
80	29	17,116	-56.6		30	25.3
70	27	17,904	-56.9		30	26.9
60	27	18,942	-56.7		30	27.4
50	26	20,122	-56.6		30	29.8
40	25	21,530	-56.6		30	30.6
30	24	23,404	-55.9		30	34.9
25	18	24,471	-54.4		31	35.1
20	16	26,182	-52.9		31	35.5
15	9	27,833	-51.2			
10						

Standard pressure surface (mb.)	FLINT, MICH. 989 MB No. of observations	Dynamic height	Temperature	Dew Point ↑	Resultant Wind Direction	Resultant Wind Speed M.p.h.
SURFACE	31	236	-4.9	-6.8	24	2.2
1000						
950						
900	31	549	-5.8	-8.2	25	5.5
850	31	973	-6.0	-9.5	27	9.3
800	31	1,421	-5.8	-12.7	27	11.9
750	31	1,895	-6.4	-16.2	27	14.0
700	31	2,399	-7.9	-17.6	27	16.0
650	31	2,933	-10.1	-20.0	27	19.3
600	31	3,501	-12.8	-22.3	26	22.1
550	31	4,109	-15.9	-25.3	26	25.3
500	31	4,760	-19.5	-28.9	27	28.4
450	31	5,462	-23.6	-32.9	26	31.4
400	31	6,225	-28.6	-36.8	26	37.5
350	30	7,057	-34.3	-41.7	26	43.7
300	30	7,978	-40

RAWINSONDE DATA

Average monthly values

JANUARY 1974

Standard pressure surface (mb.)	GRAND JUNCTION, COLO. 854 MB No. of observations	Dynamic height	Temperature	Dew Point †	Resultant Wind Direction	Speed M.p.h.
SURFACE	31	1,472	-10.2	-12.9	13	.6
1000						
950						
900						
850	22	1,541	-9.6	-11.8	14	1.1
800	31	1,982	-7.3	-10.1	14	1.9
750	31	2,485	-7.2	-11.8	20	3.2
700	31	3,021	-9.4	-14.0	25	7.0
650	31	3,592	-11.5	-17.7	26	10.1
600	31	4,202	-14.8	-22.2	27	11.8
550	31	4,858	-18.2	-28.3	27	14.7
500	31	5,564	-22.7	-31.5	27	16.9
450	31	6,323	-27.9	-37.1	27	18.7
400	31	7,165	-34.0	-41.8	27	20.3
350	31	8,089	-40.9	-48.2	28	23.3
300	30	9,124	-47.5		28	26.9
250	30	10,313	-53.7		28	27.9
200	30	11,735	-56.3		28	26.8
175	30	12,582	-57.1		28	24.5
150	30	13,535	-58.0		28	24.0
125	30	14,700	-60.1		27	21.6
100	30	16,085	-62.4		27	19.4
80	29	17,461	-62.5		27	16.4
70	29	18,286	-62.0		27	13.9
60	29	19,241	-61.4		27	10.4
50	29	20,375	-60.4		29	7.8
40	29	21,769	-59.5		29	8.6
30	29	23,577	-58.1		30	9.1
25	29	24,729	-56.9		31	10.4
20	29	26,147	-55.3		30	10.6
15	25	27,980	-54.4		28	14.6
10	11	30,628	-49.6			

Standard pressure surface (mb.)	* GREAT FALLS, MONT. 884 MB No. of observations	Dynamic height	Temperature	Dew Point †	Resultant Wind Direction	Speed M.p.h.
SURFACE	31	1,118	-8.6	-13.8	23	5.0
1000						
950						
900						
850	31	1,421	-6.7	-14.0	25	8.6
800	31	1,893	-8.7	-13.0	27	9.3
750	31	2,391	-11.1	-16.4	27	11.5
700	31	2,918	-14.3	-18.8	28	13.5
650	31	3,477	-17.5	-23.1	28	14.3
600	31	4,072	-21.3	-27.0	29	15.1
550	31	4,709	-25.0	-31.6	29	17.3
500	31	5,396	-29.3	-36.3	29	20.2
450	31	6,136	-34.4	-37.7	29	21.7
400	31	6,950	-39.7	-39.7	29	23.5
350	31	7,854	-45.4		29	25.2
300	30	8,867	-51.1		29	26.4
250	30	10,042	-54.2		30	27.5
200	30	11,467	-55.2		30	25.6
175	30	12,324	-55.4		29	24.2
150	30	13,308	-54.9		30	23.5
125	30	14,484	-56.2		29	22.5
100	30	15,906	-56.4		30	18.5
80	29	17,312	-57.2		29	19.8
70	29	18,161	-55.6		30	16.4
60	29	19,142	-56.3		30	16.6
50	29	20,299	-57.0		30	14.8
40	29	21,749	-56.6		31	15.4
30	29	23,592	-55.0		32	16.6
25	29	24,737	-55.5		32	18.3
20	29	26,162	-54.6		32	17.9
15	25	27,998	-54.9		31	21.1
10	7	30,534	-53.7			

Standard pressure surface (mb.)	GREEN BAY, WIS. 992 MB No. of observations	Dynamic height	Temperature	Dew Point †	Resultant Wind Direction	Speed M.p.h.
SURFACE	31	210	-9.2	-12.0	26	2.0
1000						
950	31	542	-8.7	-11.3	28	5.4
900	31	961	-8.6	-12.9	28	7.8
850	31	1,405	-8.3	-15.5	27	10.5
800	31	1,875	-9.2	-17.9	27	13.0
750	31	2,373	-10.8	-20.6	27	14.8
700	31	2,901	-13.2	-23.6	27	17.3
650	31	3,463	-15.6	-26.1	27	19.9
600	31	4,064	-18.7	-28.7	27	23.2
550	31	4,708	-22.5	-31.4	27	26.6
500	31	5,402	-26.8	-35.1	26	29.7
450	31	6,156	-32.0	-39.7	26	33.5
400	31	6,970	-38.1	-42.3	26	35.8
350	31	7,886	-43.9	-43.0	26	38.9
300	31	8,908	-48.8		26	43.7
250	31	10,092	-53.6		26	44.2
200	31	11,517	-55.9		26	41.7
175	30	12,357	-56.3		26	40.9
150	30	13,334	-57.4		26	39.2
125	29	14,482	-58.6		27	36.3
100	29	15,877	-60.6		27	34.7
80	29	17,260	-60.3		27	29.7
70	29	18,099	-60.7		27	27.8
60	29	19,058	-60.8		27	31.3
50	29	20,197	-61.0		27	27.7
40	29	21,594	-61.2		27	25.6
30	29	23,397	-60.0		27	22.9
25	29	24,554	-60.0		27	23.5
20	29	25,934	-59.5		28	26.0
15	25	27,844	-54.5			
10						

Standard pressure surface (mb.)	GREENSBORO, N. C. 988 MB No. of observations	Dynamic height	Temperature	Dew Point †	Resultant Wind Direction	Speed M.p.h.
SURFACE	31	275	5.4	3.9	21	.4
1000						
950	31	600	8.3	4.0	25	.7
900	31	1,048	8.9	2.4	25	10.3
850	31	1,521	8.2	-1.6	26	13.5
800	31	2,021	6.5	-5.6	26	15.0
750	31	2,548	3.9	-7.8	26	17.1
700	31	3,106	.7	-11.3	26	18.6
650	31	3,698	-2.6	-14.7	26	20.6
600	31	4,326	-6.1	-18.9	26	22.7
550	31	5,004	-10.1	-24.5	26	25.0
500	31	5,732	-14.7	-29.4	26	27.4
450	31	6,522	-20.0	-34.1	27	28.6
400	31	7,387	-26.3	-39.1	27	30.9
350	30	8,341	-33.9	-45.8	27	33.0
300	30	9,399	-42.6		27	33.2
250	30	10,604	-52.5		27	34.0
200	30	12,013	-61.5		27	32.1
175	30	12,841	-61.5		27	30.1
150	30	13,796	-61.8		27	29.5
125	28	14,913	-64.8		27	26.4
100	28	16,263	-68.2		27	23.5
80	25	17,602	-69.0		27	18.6
70	23	18,400	-68.1			
60	23	19,332	-63.5			
50	22	20,449	-62.9			
40	21	21,833	-60.4		28	8.0
30	20	23,640	-56.5		28	14.3
25	19	24,799	-54.6		28	14.2
20	17	26,232	-52.7		27	12.8
15	14	28,118	-49.1			
10	6	30,819	-46.0			

Standard pressure surface (mb.)	GUADALUPE IS., MEXICO 1016 MB No. of observations	Dynamic height	Temperature	Dew Point †	Resultant Wind Direction	Speed M.p.h.
SURFACE	31	23	13.6	10.2	34	2.9
1000	31	154	13.2	8.8	32	3.7
950	31	585	12.4	2.9	31	3.4
900	31	1,038	11.0	-1.1	30	2.8
850	31	1,513	9.1	-4.2	30	3.1
800	31	2,014	7.4	-8.0	30	3.7
750	31	2,542	5.4	-12.3	30	4.5
700	31	3,104	2.8	-14.6	30	5.3
650	31	3,701	.0	-16.9	29	5.7
600	31	4,338	-3.5	-20.8	28	6.2
550	31	5,020	-8.0	-24.9	28	7.3
500	31	5,753	-13.0	-29.3	28	7.8
450	31	6,547	-18.5	-34.1	27	8.7
400	31	7,414	-25.2	-40.4	28	9.4
350	31	8,373	-32.7	-46.0	28	9.9
300	31	9,435	-41.7	-50.8	28	12.4
250	31	10,646	-51.5		28	12.2
200	31	12,084	-60.1		27	12.0
175	31	12,895	-61.5		28	12.0
150	30	13,848	-62.8		30	9.8
125	28	14,960	-65.2		29	11.1
100	25	16,310	-67.3		27	10.4
80	23	17,648	-67.9		26	10.6
70	21	18,468	-66.2		26	9.7
60	20	19,407	-64.2		25	7.6
50	18	20,538	-62.0		27	7.2
40	16	21,927	-59.3		26	6.7
30	16	23,741	-55.5		29	5.5
25	12	24,915	-54.6			
20	10	26,352	-52.2			
15						
10						

Standard pressure surface (mb.)	* GUAM, MARIANA IS. 997 MB No. of observations	Dynamic height	Temperature	Dew Point †	Resultant Wind Direction	Speed M.p.h.
SURFACE	31	111	23.8	21.3	06	2.8
1000	6	114	23.5	19.0		
950	31	536	22.1	19.3	07	5.6
900	31	1,000	19.1	16.1	08	9.7
850	31	1,496	16.5	12.1	11	.9
800	31	2,011	14.9	8.2	20	1.7
750	31	2,556	13.0	-.1	22	2.9
700	31	3,134	10.3	-4.7	22	2.7
650	31	3,747	6.9	-8.2	20	3.1
600	31	4,400	3.1	-12.9	18	2.6
550	31	5,100	-.9	-16.5	18	2.0
500	31	5,854	-5.7	-21.1	18	1.2
450	31	6,673	-10.3	-25.2	20	.7
400	31	7,570	-16.0	-31.9	26	.4
350	31	8,567	-22.7	-39.0	33	.2
300	31	9,676	-31.2	-45.6	17	.7
250	31	10,941	-41.3		17	1.5
200	31	12,416	-53.7		17	2.1
175	31	13,262	-60.4		16	2.4
150	31	14,206	-67.7		15	3.9
125	31	15,282	-75.5		12	5.0
100	27	16,549	-83.1		11	7.1
80	21	17,792	-81.7		11	6.1
70	18	18,549	-76.1		09	.9
60	17	19,447	-70.6		28	1.7
50	16	20,547	-64.8		23	2.1
40	14	21,926	-60.6		12	2.4
30	14	23,738	-55.9		09	8.3
25	13	24,905	-54.9		09	11.3
20	13	26,342	-52.4		09	13.1
15	11	28,215	-48.6		08	13.7
10	8	30,922	-44.8			

Standard pressure surface (mb.)	HILO, HAWAII 1011 MB No. of observations	Dynamic height	Temperature	Dew Point †	Resultant Wind Direction	Speed M.p.h.
SURFACE	31	10	20.3	17.3	21	1.0
1000	31	106	21.9	17.9	23	.6
950	31	551	19.4	16.0	06	.7
900	31	1,015	16.6	12.9	12	1.2
850	31	1,500	14.1	8.3	15	2.0
800	31	2,011	11.5	5.2	20	2.4
750	31	2,547	9.0	-.7	22	2.7
700	31	3,117	6.2	-6.2	24	3.6
650	31	3,721	2.7	-11.3	26	3.5
600	31	4,364	-.9	-16.7	27	3.9
550	31	5,054	-4.9	-20.0	27	4.6
500	31	5,796	-10.1	-23.7	28	5.9
450	31	6,601	-15.2	-27.4	29	8.2
400	31	7,481	-21.0	-32.7	29	9.4
350	31	8,456	-28.2	-38.2	30	9.9
300	31	9,540	-36.7	-47.4	32	12.8
250	30	10,779	-45.7		33	20.1
200	30	12,236	-54.5		33	26.3
175	30	13,082	-59.4		33	26.3
150	30	14,034	-65.1		33	23.2
125	30	15,128	-71.6		33	19.1
100	29	16,424	-77.0		33	11.7
80	29	17,701	-77.2		34	5.1
70	27	18,574	-73.1		36	1.2
60	25	19,238	-68.3		10	1.8
50	23	20,497	-64.2		08	1.5
40	23	21,879	-59.9		07	1.9
30	23	23,694	-56.6		06	2.8
25	23	24,857	-54.4		06	2.9
20	23	26,294	-52.7		09	4.5
15	19	28,160	-49.8		09	4.3
10	14	30,828	-45.6		36	.6

Standard pressure surface (mb.)	HUNTINGTON W. VA. 990 MB No. of observations	Dynamic height	Temperature	Dew Point †	Resultant Wind Direction	Speed M.p.h.
SURFACE	31	246	3.9	1.6	25	.8
1000						
950	31	580	4.2	1.8	24	6.5
900	31	1,020	3.6	-2.3	27	10.5
850	31	1,483	2.7	-4.4	28	13.7
800	31	1,974	1.7	-6.1	26	16.1
750	31	2,492	-.4	-9.1	26	18.1
700	31	3,042	-2.5	-11.1	26	22.0
650	31	3,628	-5.2	-15.1	26	25.4
600	31	4,253	-8.5	-18.6	26	27.7
550	31	4,923	-12.3	-22.8	26	30.1
500	31	5,645	-16.8	-26.1	26	32.8
450	31	6,429	-21.9	-31.2	26	34.7
400	31	7,287	-27.8	-37.3	26	37.3
350	31	8,232	-34.9	-44.5	26	41.1
300	31	9,286	-43.3		26	43.1
250	31	10,489	-52.6		26	46.0
200	31	11,900	-60.5		27	48.1
175	31	12,730	-61.2		27	44.4
150	31	13,687	-61.6		27	41.3
125	31	14,811	-63.1		27	38.1
100	31	16,175	-65.8		27	35.8
80	31	17,515	-66.6		27	28.7
70	31	18,326	-65.0		27	25.5
60	31	19,267	-64.7		27	22.0
50	31	20,387	-61.8		27	19.5
40	31	21,773	-60.4		27	18.0
30	31	23,573	-57.8		27	18.7
25	31	24,724	-56.3		27	17.6
20	31	26,198	-55.5		28	18.9
15	31	27,977	-51.8			
10						

Standard pressure surface (mb.)	* INTERNATIONAL FALLS, MINN. 972 MB No. of observations	Dynamic height	Temperature	Dew Point †	Resultant Wind Direction	Speed M.p.h.
SURFACE	31	359	-20.1	-24.8	23	.7
1000						
950	31	525	-18.5	-19.8	26	2.2
900	31	931	-16.7	-18.8	27	5.0
850	31	1,362	-15.0	-18.2	28	7.0
800	31	1,822	-14.9	-20.3	28	9.6
750	31	2,309	-15.7	-22.5	28	12.4
700	31	2,827	-18.1	-24.1	28	14.2
650	31	3,378	-21.1	-26.7	28	16.2
600	31	3,965	-24.5	-29.9	28	18.8
550	31	4,594	-28.2	-33.0	28	22.1
500	31	5,271	-32.6	-36.3	28	24.1
450	31	6,006	-37.4	-36.7	28	27.2
400	31	6,811	-42.3	-38.7	27	30.2
350	31	7,707	-47.4		27	33.5
300	31	8,712	-52.1		27	35.0
250	31	9,886	-54.5		28	37.4
200	31	11,314	-54.8		27	34.3
175	30	12,174	-54.9		27	33.6
150	30	13,159	-55.0		27	32.6
125	30	14,321	-56.4		28	31.3
100	30	15,732	-58.0		28	29.7
80	29	17,140	-59.2		28	29.8
70	28	17,982	-60.0		28	28.8
60	26	18,931	-60.4		28	28.8
50	23	20,078	-60.0		28	29.3
40	21	21,480	-60.9		29	30.8
30	21	23,248	-60.8		29	29.4
25	18	24,419	-60.4		29	28.7
20	16	25,832	-59.9		31	29.3
15	11	27,678	-60.3			
10	6	30,324	-56.8			

Standard pressure surface (mb.)	JACKSON, MISS. 1008 MB No. of observations	Dynamic height	Temperature	Dew Point †	Resultant Wind Direction	Speed M.p.h.
SURFACE	31	100	10.3	8.5	17	.3
1000	29	169	9.7	8.0	18	.9
950	31	591	11.4	7.2	22	5.9
900	31	1,045	12.3	5.2	23	9.1
850	31	1,523	10.7	1.7	23	11.7
800	31	2,027	8.4	-.7	24	12.8
750	31	2,558	5.5	-2.7	24	15.0
700	31	3,120	2.6	-10.0	24	16.0
650	31	3,716	-.6	-13.0	24	16.6
600	31	4,351	-4.5	-18.1	24	18.2
550	31	5,031	-8.8	-23.2	24	19.0
500	31	5,763	-13.3	-27.8	24	19.8
450	31	6,557	-18.9	-31.7	24	21.4
400	31	7,423	-25.3	-37.0	25	24.0
350	31	8,381	-32.9	-43.3	25	25.4
300	31	9,443	-41.7	-50.4	25	26.1
250	31	10,653	-51.6		25	28.3
200	31	12,070	-60.1		25	32.9
175	31	12,902	-60.4		25	34.6
150	31	13,860	-62.2		25	36.6
125	31	14,983	-65.9		25	31.4
100	31	16,321	-69.7		25	24.2
80	26	17,646	-71.2		26	20.0
70	26	18,498	-70.2		26	16.6
60	26	19,361	-68.1		26	14.2
50	23	20,468	-66.8		27	8.4
40	21	21,839	-61.1		27	10.8
30	19	23,641	-57.2		27	10.1
25	19	24,797	-56.2		27	11.9
20	17	26,224	-53.2		26	13.6
15	17	28,083	-51.0		27	11.5
10	8	30,786	-47.4			

Standard pressure surface (mb.)	JOHN F. KENNEDY INT. AP NY 1020 MB No. of observations	Dynamic height	Temperature	Dew Point †	Resultant Wind Direction	Speed M.p.h.
SURFACE	30	5	.5	-5.4	31	2.4
1000	30	169	-.5	-5.7	32	2.6
950	30	579	-.6	-5.8	30	4.8
900	30	1,011	-1.1	-7.8	28	6.9
850	30	1,468	-.9	-11.0	27	10.6
800	30	1,951	-1.3	-11.7	27	15.1
750	30	2,465	-2.7	-13.2	27	19.1
700	30	3,010	-5.1	-17.0	27	22.1
650	30	3,590	-7.8	-18.7	27	26.7
600	30	4,209	-11.0	-22.4	27	28.6
550	30	4,872	-14.7	-26.0	27	30.4
500	30	5,588	-19.0	-29.8	27	37.4
450	30	6,365	-24.1	-34.4	27	41.4
400	30	7,213	-30.1	-38.9	27	44.3
350	30	8,153	-37.1	-43.0	27	46.5
300	30	9,199	-45.1		27	47.1
250	30	10,393	-53.8		27	50.7
200	30	11,801	-60.9		27	49.9
175	30	12,631	-60.8		27	50.3
150	30	13,591	-60.7		27	44.3
125	27	14,720	-62.5		27	41.8
100	26	16,092	-64.1		27	36.0
80	23	17,449	-64.2		27	31.6
70	22	18,266	-63.5		27	27.0
60	21	19,216	-63.2		27	23.5
50	21	20,340	-62.1		27	20.5
40	21	21,728	-59.8		27	18.5
30	20	23,532	-57.1		27	18.9
25	20	24,688	-56.3		26	20.4
20	20	26,112	-54.4			
15	17	27,956	-51.4			
10	9	30,550	-50.0			

Standard pressure surface (mb.)	JOHNSTON IS., PACIFIC AREA 1011 MB No. of observations	Dynamic height	Temperature	Dew Point †	Resultant Wind Direction	Speed M.p.h.
SURFACE	31	3	24.6	20.1	11	1.7
1000	31	100	23.7	20.1	11	1.7
950	31	547	20.1	17.6	11	1.5
900	31	1,012	17.8	11.0	10	1.2
850	31	1,500	15.3	6.1	09	.8
800	31	2,013	13.8	-1.7	30	.1
750	31	2,554	11.4	-5.4	33	.6
700	31	3,127	8.6	-10.4	31	1.8
650	31	3,736	5.5	-13.8	32	2.4
600	31	4,385	1.2	-16.8	31	3.0
550	31	5,080	-3.0	-20.8	31	5.0
500	31	5,828	-7.5	-25.7	31	6.8
450	31	6,640	-12.7	-29.4	31	8.7
400	31	7,530	-18.1	-33.4	31	10.3
350	31	8,518	-24.5	-39.8	31	13.7
300	31	9,619	-32.7	-47.4	32	16.3
250	31	10,879	-41.9		32	19.6
200	31	12,352	-53.4		33	18.7
175	31	13,199	-59.7		33	17.9
150	31	14,167	-66.7		33	16.5
125	31	15,230	-74.0		33	13.0
100	31	16,507	-81.0		34	6.4
80	31	17,761	-81.1		36	3.0
70	31	18,530	-76.7		05	1.9
60	31	19,423	-70.1		11	1.1
50	31	20,517	-64.3		15	1.1
40	31	21,910	-60.2		10	1.1
30	31	23,717	-55.3		07	4.3
25	31	24,893	-54.1		07	5.7
20	31	26,329	-51.7		08	8.6
15	31	28,206	-48.9		10	10.3
10	14	30,907	-44.2		09	8.8
7	5	33,288	-43.1			

Standard pressure surface (mb.)	KEY WEST, FLA. 1019 MB No. of observations	Dynamic height	Temperature	Dew Point †	Resultant Wind Direction	Speed M.p.h.
SURFACE	30	3	22.8	19.4	11	4.0
1000	30	164	22.6	18.8	11	6.0
950	30	609	19.0	16.4	11	6.8
900	30	1,073	16.1	10.9	12	9.7
850	30	1,537	13.0	6.2	12	4.4
800	30	2,085	10.9	-.3	12	3.3
750	30	2,601	8.8	-7.6	12	2.5
700	30	3,169	6.5	-12.6	14	3.0
650	30	3,774	3.8	-15.5	15	3.0
600	30	4,420	.2	-20.0	18	2.3
550	30	5,111	-4.5	-24.3	22	3.1
500	30	5,852	-10.0	-28.8	23	3.8
450	30	6,657	-15.9	-32.0	25	3.7
400	30	7,533	-22.6	-37.7	27	5.5
350	30	8,501	-30.3	-43.2	27	7.4
300	30	9,575	-39.0	-50.0	27	9.9
250	30	10,800	-48.6		27	13.7
200	30	12,242	-55.7		26	20.6
175	30	13,086	-59.2		26	22.1
150	30	14,044	-63.3		26	18.9
125	30	15,191	-68.7		26	15.1
100	30	16,467	-74.5		25	10.8
80	30	17,734	-77.0		25	6.4
70	30	18,523	-76.0		25	4.2
60	30	19,423	-71.4		25	1.8
50	30	20,517	-65.1		24	.8
40	29	21,894	-60.1		32	1.5
30	29	23,717	-54.4		01	2.3
25	27	24,882	-53.1		31	.8
20	27	26,327	-51.3		25	1.8
15	23	28,209	-48.4		24	5.1
10	14	30,928	-43.9		23	10.1
7	5	33,384	-42.6			

Standard pressure surface (mb.)	+ KODOR, CAROLINE IS. 1005 MB No. of observations	Dynamic height	Temperature	Dew Point †	Resultant Wind Direction	Speed M.p.h.
SURFACE	28	30	26.7	24.2	10	1.1
1000	28	72	26.2	24.0	10	1.5
950	28	524	23.3	21.4	10	2.1
900	28	996	20.5	17.9	13	1.7
850	28	1,489	17.5	14.3	15	1.3
800	28	2,007	15.1	11.1	16	1.2
750	28	2,552	12.6	7.7	15	1.2
700	28	3,129	9.4	4.1	14	1.5
650	28	3,742	6.1	1.2	15	1.8
600	28	4,394	2.1	-2.1	14	2.1
550	28	5,093	-1.8	-5

RAWINSONDE DATA

Average monthly values

JANUARY 1974

Standard pressure surface (mb.)	LAKE CHARLES, LA. 1017 MB No. of observations	Dynamic height	Temperature	Dew Point †	Resultant Wind Direction	Resultant Wind Speed M.p.h.
SURFACE	25	5	13.9	12.9	13	.4
1000	25	149	14.5	12.1	20	2.2
950	25	584	15.0	11.3	22	6.4
900	25	1,042	13.5	7.7	23	8.9
850	25	1,522	11.3	2.9	23	10.7
800	25	2,027	9.1	1.2	23	12.0
750	25	2,560	6.1	-2.7	23	12.7
700	25	3,123	3.4	-5.8	23	13.4
650	25	3,721	.4	-13.4	24	13.4
600	25	4,358	-3.5	-17.9	24	14.2
550	25	5,040	-8.0	-22.8	24	15.1
500	25	5,774	-12.9	-28.1	24	16.8
450	25	6,569	-18.5	-32.3	24	17.2
400	25	7,435	-25.4	-38.1	25	18.2
350	25	8,393	-32.7	-45.4	25	21.3
300	25	9,456	-41.5		25	23.2
250	24	10,668	-50.6		25	26.0
200	24	12,090	-59.2		25	27.8
175	24	12,924	-60.7		25	32.4
150	24	13,880	-62.2		25	33.7
125	23	14,996	-65.8		25	26.9
100	21	16,339	-70.2		25	24.1
80	17	17,600	-71.8		25	16.7
70	16	18,494	-70.4		26	12.4
60	16	19,375	-68.3		26	10.8
50	14	20,479	-65.1		26	8.0
40	14	21,856	-60.1		26	7.6
30	13	23,677	-55.6		27	8.8
25	13	24,842	-54.2		26	10.8
20	12	26,279	-52.1		28	7.7
15	10	28,175	-49.8		25	8.3
10	8	30,852	-44.3			
7						
5						

Standard pressure surface (mb.)	LANDER, WYO. 825 MB No. of observations	Dynamic height	Temperature	Dew Point †	Resultant Wind Direction	Resultant Wind Speed M.p.h.
SURFACE	31	1,697	-10.4	-16.9	23	.8
1000						
950						
900						
850						
800	31	1,935	-8.0	-14.8	24	.8
750	31	2,440	-10.4	-17.2	26	3.5
700	31	2,975	-13.0	-19.0	29	6.8
650	31	3,542	-15.5	-21.0	28	10.4
600	31	4,147	-17.1	-25.3	28	13.8
550	31	4,795	-20.7	-30.1	28	16.2
500	31	5,493	-25.0	-35.3	28	16.8
450	31	6,251	-30.5	-38.3	28	18.5
400	31	7,077	-36.7	-41.4	28	18.7
350	31	7,992	-43.5	-48.0	28	20.8
300	31	9,011	-49.9		28	22.9
250	31	10,193	-53.9		28	23.6
200	31	11,616	-56.3		28	23.2
175	31	12,465	-56.0		28	22.6
150	31	13,444	-57.0		28	22.0
125	31	14,595	-58.1		27	20.9
100	31	15,999	-59.4		28	19.1
80	31	17,395	-60.1		28	14.6
70	31	18,225	-59.6		28	14.4
60	31	19,193	-59.4		28	13.8
50	31	20,343	-59.0		29	11.9
40	31	21,746	-58.2		29	12.0
30	31	23,574	-56.9		30	11.2
25	31	24,642	-56.9		30	9.7
20	31	26,339	-55.2		32	11.9
15	31	28,230	-54.3		32	10.3
10	31	30,585	-49.6			
7						
5						

Standard pressure surface (mb.)	* LIHUE KAUAI, HAWAII 1008 MB No. of observations	Dynamic height	Temperature	Dew Point †	Resultant Wind Direction	Resultant Wind Speed M.p.h.
SURFACE	31	36	22.1	19.2	24	1.5
1000	30	108	22.6	19.2	23	1.5
950	31	552	19.8	16.9	23	2.6
900	31	1,016	16.5	13.9	24	3.2
850	31	1,501	13.6	9.8	23	4.1
800	31	2,011	11.3	6.7	23	4.7
750	31	2,550	9.5	-1.2	23	6.2
700	31	3,119	6.4	-7.2	24	6.6
650	31	3,724	3.0	-9.9	26	7.6
600	31	4,368	-.7	-13.4	27	8.9
550	31	5,057	-5.2	-17.2	27	9.8
500	31	5,799	-9.9	-21.3	28	11.4
450	31	6,605	-15.0	-26.2	28	14.6
400	30	7,488	-20.6	-31.7	28	15.8
350	30	8,464	-27.9	-38.9	29	16.5
300	30	9,551	-35.7	-47.2	30	20.9
250	29	10,795	-44.4		31	26.3
200	29	12,258	-53.7		31	31.9
175	29	13,108	-58.5		31	30.0
150	29	14,063	-64.6		31	27.3
125	29	15,139	-71.2		31	22.0
100	29	16,459	-76.7		30	14.3
80	29	17,739	-76.8		31	7.6
70	28	18,515	-72.8		30	1.0
60	28	19,431	-68.0		13	.8
50	28	20,537	-64.5		11	1.4
40	26	21,919	-59.3		09	.8
30	24	23,734	-56.0		06	1.8
25	23	24,742	-56.4		01	1.7
20	23	26,339	-52.2		05	2.5
15	22	28,210	-50.5		10	2.5
10	20	30,875	-46.7		23	3.7
7	18	32,255	-43.7		27	8.6
5	6	33,541	-35.1			

Standard pressure surface (mb.)	LITTLE ROCK, ARK. 1011 MB No. of observations	Dynamic height	Temperature	Dew Point †	Resultant Wind Direction	Resultant Wind Speed M.p.h.
SURFACE	31	79	3.7	2.3	02	1.0
1000	29	171	3.3	1.4	02	1.0
950	31	582	4.6	1.2	23	3.5
900	31	1,025	6.5	-.4	25	7.3
850	31	1,495	6.6	-2.4	25	10.2
800	31	1,992	5.2	-5.6	28	12.1
750	31	2,517	2.9	-8.5	25	14.1
700	31	3,073	.6	-13.2	25	16.9
650	31	3,665	-2.2	-17.0	25	19.6
600	31	4,297	-5.9	-20.1	25	21.6
550	31	4,973	-10.2	-22.8	25	22.5
500	31	5,700	-15.3	-28.8	25	23.9
450	31	6,488	-20.7	-32.6	25	25.6
400	31	7,349	-26.9	-38.9	25	29.6
350	31	8,301	-34.2	-45.1	25	31.6
300	31	9,358	-42.7		25	32.8
250	31	10,563	-51.9		25	32.1
200	31	11,981	-59.9		25	34.4
175	31	12,811	-61.4		25	34.4
150	31	13,768	-61.2		26	33.6
125	31	14,892	-64.3		26	31.3
100	30	16,243	-67.4		26	27.9
80	28	17,586	-68.0		26	23.1
70	28	18,389	-67.8		26	19.4
60	28	19,319	-66.5		27	15.3
50	27	20,434	-62.9		27	12.0
40	27	21,817	-60.4		28	10.0
30	27	23,621	-57.5		28	10.4
25	27	24,781	-55.6		27	13.7
20	26	26,206	-54.0		27	15.2
15	25	28,075	-50.0			
10	5	30,781	-44.9			
7						
5						

Standard pressure surface (mb.)	MCGRATH, ALASKA 1008 MB No. of observations	Dynamic height	Temperature	Dew Point †	Resultant Wind Direction	Resultant Wind Speed M.p.h.
SURFACE	31	103	-24.8	-24.2	01	.7
1000	29	210	-17.8	-20.6	06	.7
950	31	546	-16.5	-21.2	06	3.2
900	31	986	-12.7	-19.6	08	3.7
850	31	1,393	-12.3	-21.2	07	5.2
800	31	1,837	-12.3	-22.6	05	1.5
750	31	2,349	-14.0	-24.1	32	1.4
700	31	2,870	-16.4	-26.4	29	2.8
650	31	3,424	-19.5	-28.6	27	4.2
600	31	4,013	-23.2	-31.3	28	6.8
550	31	4,647	-27.1	-35.2	27	7.4
500	31	5,327	-31.7	-38.0	27	6.6
450	30	6,051	-36.8	-38.9	26	10.7
400	30	6,857	-41.9	-41.9	26	12.0
350	30	7,755	-46.9		27	13.5
300	30	8,763	-51.7		27	14.5
250	30	9,936	-53.1		27	19.1
200	28	11,394	-53.3		28	21.9
175	25	12,248	-54.3		28	20.8
150	26	13,238	-53.4		28	21.3
125	27	14,417	-53.3		28	21.5
100	26	15,852	-53.9		29	22.2
80	26	17,270	-53.8		29	23.2
70	25	18,121	-54.0		29	24.5
60	27	19,096	-54.2		30	26.3
50	27	20,272	-54.0		30	26.5
40	23	21,714	-54.3		30	28.1
30	23	23,626	-53.5		31	28.5
25	23	24,620	-53.2		30	29.3
20	23	26,323	-51.5			
15	5	28,394	-47.7			
10						
7						
5						

Standard pressure surface (mb.)	* MAJURO, MARSHALL IS. 1009 MB No. of observations	Dynamic height	Temperature	Dew Point †	Resultant Wind Direction	Resultant Wind Speed M.p.h.
SURFACE	31	3	27.4	23.2	09	2.4
1000	31	93	26.2	22.4	10	3.3
950	31	534	23.0	20.8	10	5.1
900	31	1,006	19.9	17.8	10	6.2
850	31	1,498	16.9	14.1	09	6.8
800	31	2,015	14.8	10.5	09	7.1
750	31	2,559	12.3	3.8	09	7.7
700	31	3,134	9.3	-.3	08	8.4
650	31	3,748	6.5	-5.0	08	8.2
600	31	4,401	3.0	-9.3	09	8.9
550	31	5,101	-1.0	-13.3	08	9.0
500	31	5,856	-5.3	-19.0	08	9.2
450	31	6,676	-9.7	-23.1	07	9.2
400	31	7,577	-14.8	-29.0	08	7.4
350	31	8,577	-21.7	-35.2	07	6.8
300	31	9,691	-30.3	-43.4	07	6.0
250	31	10,961	-40.5	-50.8	07	6.3
200	30	12,443	-52.5		07	6.4
175	30	13,293	-59.1		07	6.5
150	30	14,242	-66.9		07	7.9
125	30	15,326	-74.1		07	9.7
100	30	16,601	-81.2		08	10.4
80	30	17,854	-79.0		08	5.4
70	29	18,627	-72.0		29	2.8
60	29	19,544	-68.3		27	8.5
50	29	20,651	-63.1		28	8.8
40	28	22,034	-60.2		27	4.3
30	26	23,844	-56.3		10	7.4
25	26	25,006	-54.7		09	13.9
20	26	26,489	-52.6		09	21.4
15	21	28,322	-48.1		09	22.8
10	11	31,028	-42.0			
7						
5						

Standard pressure surface (mb.)	* MEDFORD, OREG. 971 MB No. of observations	Dynamic height	Temperature	Dew Point †	Resultant Wind Direction	Resultant Wind Speed M.p.h.
SURFACE	31	401	1.8	-2.3	15	.7
1000						
950	31	576	1.9	-2.4	15	1.2
900	31	1,012	.7	-4.1	17	3.4
850	31	1,470	-1.1	-6.9	20	4.1
800	31	1,952	-3.0	-9.6	24	5.4
750	31	2,462	-5.2	-13.3	26	7.2
700	31	3,001	-7.6	-16.3	27	9.3
650	31	3,575	-10.5	-21.0	28	10.6
600	31	4,187	-14.1	-25.3	29	12.0
550	31	4,843	-17.8	-28.9	29	13.1
500	31	5,549	-22.4	-32.9	29	13.9
450	31	6,324	-27.4	-36.9	30	16.2
400	31	7,162	-33.1	-42.7	30	17.4
350	31	8,092	-39.4	-44.6	30	18.4
300	31	9,132	-46.5		29	23.3
250	31	10,322	-53.7		29	25.9
200	30	11,750	-58.7		29	26.5
175	30	12,595	-59.0		29	25.9
150	30	13,564	-59.0		28	24.7
125	30	14,704	-59.9		28	22.6
100	30	16,085	-61.2		29	18.3
80	30	17,472	-60.5		29	13.9
70	30	18,305	-60.7		30	11.7
60	30	19,263	-59.6		30	10.3
50	30	20,408	-58.9		31	9.2
40	30	21,813	-57.3		32	7.9
30	33	23,654	-57.0		33	6.8
25	33	24,815	-55.4		33	7.4
20	32	26,231	-54.9		32	9.0
15	33	28,076	-54.5		33	9.6
10	7	30,687	-50.5			
7						
5						

Standard pressure surface (mb.)	MERIDA, MEXICO 1013 MB No. of observations	Dynamic height	Temperature	Dew Point †	Resultant Wind Direction	Resultant Wind Speed M.p.h.
SURFACE	31	11	19.7	19.3	10	1.2
1000	31	144	22.2	20.8	11	5.1
950	31	590	20.7	18.8	12	8.5
900	31	1,057	18.1	11.6	12	8.0
850	31	1,545	15.3	6.9	12	7.0
800	31	2,057	12.6	2.6	12	5.7
750	31	2,596	9.7	-1.4	13	4.8
700	31	3,166	6.3	-6.1	13	3.8
650	31	3,771	4.0	-11.9	14	4.0
600	31	4,418	.8	-16.2	15	3.5
550	31	5,111	-3.6	-20.4	17	3.3
500	31	5,856	-8.7	-26.8	18	2.5
450	31	6,666	-14.4	-31.4	19	2.5
400	31	7,545	-21.6	-37.4	22	4.1
350	31	8,518	-29.1	-42.3	23	5.5
300	29	9,599	-37.8	-49.4	24	7.5
250	29	10,819	-47.3		24	10.9
200	28	12,284	-54.3		24	13.6
175	27	13,131	-58.3		25	14.0
150	27	14,092	-62.6		24	14.2
125	25	15,197	-69.4		24	13.0
100	22	16,501	-76.5		23	9.9
80	21	17,782	-77.7		22	8.2
70	21	18,549	-76.3		23	6.4
60	21	19,447	-71.6		24	4.0
50	21	20,536	-65.8		30	1.5
40	21	21,912	-60.1		35	2.6
30	20	23,739	-54.2		02	3.5
25	20	24,907	-52.8		05	4.0
20	19	26,350	-51.5		05	4.2
15	19	28,223	-47.1		04	3.4
10	5	30,910	-43.5			
7						
5						

Standard pressure surface (mb.)	MIAMI, FLA. 1020 MB No. of observations	Dynamic height	Temperature	Dew Point †	Resultant Wind Direction	Resultant Wind Speed M.p.h.
SURFACE	31	4	21.1	18.3	10	1.9
1000	31	180	21.8	18.4	12	4.0
950	31	624	18.4	13.7	13	6.2
900	31	1,086	15.5	10.6	13	5.6
850	31	1,569	12.5	6.6	12	5.7
800	31	2,077	10.8	-.8	13	2.5
750	31	2,613	8.6	-6.5	15	2.2
700	31	3,181	6.2	-11.9	17	2.2
650	31	3,785	3.5	-16.6	19	3.5
600	31	4,430	-.2	-20.0	20	3.0
550	31	5,121	-4.7	-24.1	24	4.0
500	31	5,863	-10.0	-27.7	25	4.7
450	31	6,666	-16.0	-31.9	26	4.8
400	31	7,542	-22.8	-37.9	27	6.4
350	31	8,509	-30.5	-43.3	27	9.5
300	31	9,582	-39.0	-49.4	27	11.4
250	31	10,808	-48.4		27	14.5
200	31	12,251	-55.5		27	22.1
175	31	13,096	-58.6		27	23.6
150	31	14,058	-62.2		27	21.6
125	30	15,168	-68.0		26	17.9
100	30	16,489	-73.8		26	13.8
80	29	17,786	-76.3		26	8.9
70	29	18,555	-75.7		25	5.9
60	29	19,459	-71.3		25	3.3
50	29	20,535	-63.2		25	2.2
40	29	21,937	-59.3		29	2.2
30	32	23,762	-54.5		32	1.3
25	32	24,934	-52.3		26	1.3
20	31	26,387	-50.4		25	2.2
15	31	28,276	-47.3		18	3.4
10	8	31,004	-43.3			
7						
5						

Standard pressure surface (mb.)	HIDLANGO, TEXAS 917 MB No. of observations	Dynamic height	Temperature	Dew Point †	Resultant Wind Direction	Resultant Wind Speed M.p.h.
SURFACE	30	874	1.5	-4.9	29	.7
1000						
950						
900	30	1,021	5.8	-4.8	28	1.8
850	30	1,491	7.7	-5.8	27	5.5
800	30	1,991	7.1	-7.3	26	6.3
750	30	2,520	5.8	-8.7	26	10.6
700	30	3,082	2.4	-11.6	25	12.7
650	30	3,677	-1.3	-15.3	25	14.5
600	30	4,310	-5.1	-19.1	25	16.8
550	30	4,988	-9.8	-23.2	25	19.1
500	30	5,717	-14.8	-28.6	25	21.2
450	30	6,506	-20.4	-32.9	25	23.8
400	30	7,367	-27.0	-39.2	25	25.9
350	30	8,318	-34.5	-45.3	25	27.0
300	30	9,374	-42.5		25	29.3
250	29	10,563	-51.3		25	32.7
200	28	12,003	-58.2		25	31.8
175	28	12,841	-59.5		25	30.5
150	28	13,802	-60.8		25	30.3
125	27	14,926	-63.8		25	26.1
100	26	16,287	-67.7		26	20.7
80	25	17,619	-68.6		25	16.1
70	22	18,417	-67.5		25	14.9
60	22	19,351	-65.1		26	9.5
50	20	20,469	-62.7		26	5.8
40	20	21,856	-60.2		27	4.1
30	20	23,668	-56.4		27	5.4
25	20	24,894	-55.1		28	5.5
20	18	26,262	-54.3		28	5.1
15	18	28,124	-51.3		28	6.5
10	9	30,784	-46.6			
7						
5						

Standard pressure surface (mb.)	MONTERREY, MEXICO 965 MB No. of observations	Dynamic height	Temperature	Dew Point †	Resultant Wind Direction	Resultant Wind Speed M.p.h.
SURFACE	30	423	9.6	7.2	35	1.9
1000						
950	30	576	11.8	9.0	35	2.4
900	30	1,032	12.1	6.8	32	1.2
850	30	1,514	14.0	.1	20	1.8
800	30	2,024	14.0	-2.9	23	3.0
750	30	2,568	11.3	-6.5	24	5.2
700	30	3,160	7.2	-9.7	26	6.4
650	30	3,744	2.8	-12.4	26	7.3
600	30	4,387	-1.8	-16.6	25	8.3
550	30	5,073	-6.2	-22.3	25	9.6
500	30	5,811	-11.6	-26.9	25	10.7
450	30	6,611	-17.1	-32.0	25	11.6
400	30	7,482	-24.2	-38.4	24	12.4
350	29	8,445	-31.7	-44.6	24	14.0
300	29	9,512	-40.3	-51.4	25	17.4
250	29	10,730	-50.0		25	19.1
200	29	12,157	-58.7		25	19.9
175	29	12,995	-59.7		24	21.4
150	29	13,952	-62.3		24	21.7
125	28	15,067	-66.5		24	19.8
100	28	16,397	-71.6		24	16.1
80	27	17,701	-73.6		24	12.7
70	27	18,485	-72.6		25	9.4
60	27	19,402	-69.4		26	9.3
50	27	20,500	-65.6		26	8.9
40	26	21,876	-60.1		28	2.4
30	25	23,693	-55.3		25	1.7
25	25	24,836	-54.2		26	1.7
20	24	26,295	-52.3		28	2.2
15	22	28,170	-49.1		27	3.1
10	10	30,888	-44.6			
7						
5						

Standard pressure surface (mb.)	MONETT, MO. 967 MB No. of observations	Dynamic height	Temperature	Dew Point †	Resultant Wind Direction	Resultant Wind Speed M.p.h.
SURFACE	31	438	-2.1	-4.0	16	.4
1000						
950	31	576	-1.1	-4.1	23	1.4
900	31	1,011	2.2	-6.1	25	5.8
850	31	1,474	2.8	-7.7	26	8.2
800	31	1,964	2.0	-9.0	26	10.0
750	31	2,483	.0	-12.0	26	12.6
700	31	3,033	-2.4	-15.6	25	15.9
650	31	3,619	-5.0	-18.2	25	18.4
600	31	4,244	-8.7	-19.9	25	21.4
550	31	4,913	-12.9	-24.1	25	24.3
500	31	5,633	-17.4	-29.3	25	27.4
450	31	6,415	-22.8	-33.9	25	29.8
400	31	7,268	-28.9	-39.6	25	32.8
350	31	8,212	-36.2	-45.5	25	36.1
300	31	9,261	-44.4		25	39.5
250	31	10,459	-53.3		25	41.5
200	31	11,870	-60.1		25	41.0
175	31	12,702	-60.5		25	37.9
150	31	13,659	-61.2		26	36.9
125	31	14,782	-62.2		26	33.5
100	31	16,152	-65.0		26	28.3
80	31	17,504	-66.5		26	21.4
70	31	18,315	-65.8		27	18.7
60	31	19,280	-65.0		27	15.7
50	31	20,379	-62.6		27	12.0
40	31	21,701	-61.6		28	10.0
30	31	23,505	-58.7		29	9.0
25	31	24,713	-57.2		29	9.6
20	31	26,138	-56.2		31	9.2
15	31	27,978	-53.6		31	9.8
10	7	30,674	-48.1			
7						
5						

Standard pressure surface (mb.)	MONTGOMERY, ALA. 1014 MB No. of observations	Dynamic height	Temperature	Dew Point †	Resultant Wind Direction	Resultant Wind Speed M.p.h.
SURFACE	30	57	11.9	10.0	18	.2
1000	30	174	12.5	11.1	19	1.4
950	30	606	13.4	10.0	22	5.9
900	30	1,061	12.5	6.1	23	8.8
850	30	1,540	10.5	4.1	24	11.3
800	30	2,044	8.2	.5	24	12.6
750	30	2,574	5.4	-2.0	24	13.5
700	30	3,135	2.3	-9.4	24	14.8
650	30	3,730	-1.1	-13.3	25	15.8
600	30	4,365	-4.4	-19.4	25	16.6
550	30	5,045	-8.8	-24.3	25	18.1
500	30	5,777	-13.4	-29.9	25	20.1
450	29	6,570	-19.0	-34.2	25	20.7
400	29	7,436	-25.6	-40.0	25	22.0
350	29	8,392	-33.3	-46.0	25	21.6
300	29	9,453	-42.2		26	24.1
250	29	10,661	-51.4		26	25.4
200	28	12,075	-59.9		26	30.1
175	28	12,909	-60.5		26	33.2
150	28	13,869	-63.0		26	33.4
125	28	14,977	-66.5		26	31.8
100	28	16,311	-70.7		26	26.7
80	27	17,627	-72.2		26	20.8
70	27	18,415	-71.1		26	16.6
60	27	19,332	-68.7		27	12.1
50	27	20,436	-64.1		28	10.6
40	27	21,818	-60.2		28	10.5
30	26	23,628	-56.2		27	9.9
25	26	24,799	-54.8		27	11.8
20	26	26,230	-52.8		26	10.7
15	26	28,097	-50.0		27	10.6
10	11	30,746	-47.1			

RAWINSONDE DATA

Average monthly values

JANUARY 1974

Standard pressure surface (mb.)	NORTH PLATTE, NEBR. 918 MB No. of observations	Dynamic height	Temperature	Dew Point †	Resultant Wind Direction	Resultant Wind Speed M.p.s.
SURFACE	31	847	-11.1	-15.1	33	1.5
1000						
950						
900	31	999	-6.0	-9.8	31	3.9
850	31	1,451	-3.0	-12.1	30	7.4
800	31	1,930	-3.9	-13.4	30	8.1
750	31	2,439	-5.5	-15.0	29	9.7
700	31	2,977	-8.1	-18.0	29	11.7
650	31	3,550	-11.2	-20.8	28	13.6
600	31	4,160	-14.6	-24.9	28	16.0
550	31	4,813	-19.0	-28.7	28	17.4
500	31	5,517	-23.7	-33.8	27	19.5
450	31	6,278	-28.8	-38.4	27	23.2
400	31	7,111	-34.3	-43.7	27	25.8
350	31	8,035	-40.9	-44.8	26	29.4
300	30	9,085	-47.6		26	34.1
250	30	10,252	-54.2		26	38.5
200	29	11,666	-55.7		26	38.3
175	28	12,498	-56.2		26	36.8
150	28	13,475	-57.1		26	34.3
125	28	14,625	-58.7		26	31.2
100	28	16,021	-60.2		27	24.8
80	28	17,411	-61.1		27	21.6
70	28	18,241	-61.0		27	20.3
60	28	19,201	-60.6		27	16.8
50	28	20,336	-59.9		28	14.3
40	28	21,730	-59.7		28	13.0
30	27	23,540	-58.1		29	14.2
25	26	24,702	-56.7		29	14.1
20	26	26,119	-56.0		29	14.1
15	19	27,964	-54.2		28	17.8
10	6	30,547	-47.9			
7						

Standard pressure surface (mb.)	OAKLAND, CALIF. 1018 MB No. of observations	Dynamic height	Temperature	Dew Point †	Resultant Wind Direction	Resultant Wind Speed M.p.s.
SURFACE	31	8	7.6	4.9	14	.5
1000	31	151	8.7	2.9	13	.8
950	31	575	7.2	.4	20	.4
900	31	1,018	5.6	-4.2	25	1.3
850	31	1,485	4.2	-8.3	25	3.1
800	31	1,976	1.8	-10.6	26	4.6
750	31	2,494	-.7	-14.9	29	5.9
700	31	3,042	-4.0	-19.7	28	8.2
650	31	3,623	-7.2	-22.0	28	10.1
600	31	4,242	-11.1	-24.4	28	11.4
550	31	4,903	-15.5	-27.3	28	13.2
500	31	5,618	-20.0	-31.9	29	14.8
450	31	6,399	-24.5	-36.2	28	18.0
400	30	7,247	-30.4	-40.8	29	20.7
350	31	8,186	-37.2	-44.4	29	24.5
300	29	9,231	-45.0		29	26.7
250	30	10,434	-53.5		30	24.8
200	29	11,850	-59.0		29	24.4
175	28	12,681	-60.2		29	23.4
150	28	13,642	-60.1		29	19.7
125	28	14,777	-61.2		29	17.3
100	28	16,157	-63.0		29	13.4
80	28	17,524	-62.7		29	11.3
70	28	18,351	-61.8		30	9.1
60	28	19,303	-60.5		32	6.7
50	28	20,445	-58.8		36	3.6
40	28	21,842	-57.2		02	4.0
30	27	23,673	-54.9		04	6.5
25	26	24,842	-54.8		06	7.0
20	26	26,283	-53.2		06	10.7
15	19	28,154	-51.9			
10						
7						

Standard pressure surface (mb.)	OMAHA, NEBR. 970 MB No. of observations	Dynamic height	Temperature	Dew Point †	Resultant Wind Direction	Resultant Wind Speed M.p.s.
SURFACE	31	403	-9.9	-12.7	28	1.5
1000						
950	31	562	-6.5	-10.0	29	3.1
900	31	984	-3.6	-12.1	29	5.9
850	31	1,441	-2.8	-13.7	29	7.4
800	31	1,921	-3.7	-15.8	28	9.3
750	31	2,429	-5.8	-17.2	28	11.5
700	31	2,967	-8.5	-20.0	28	14.2
650	31	3,540	-10.7	-22.5	27	17.2
600	31	4,151	-14.1	-26.7	27	18.4
550	31	4,806	-18.3	-31.2	27	20.5
500	31	5,512	-22.8	-35.8	27	23.3
450	31	6,277	-27.8	-39.1	26	27.3
400	31	7,113	-33.4	-43.4	26	31.2
350	31	8,041	-39.9	-45.9	26	35.1
300	31	9,075	-47.1		26	39.6
250	30	10,246	-53.5		26	39.0
200	30	11,687	-56.9		26	36.8
175	30	12,593	-57.0		26	35.5
150	30	13,508	-57.9		26	31.7
125	30	14,653	-59.3		27	30.0
100	30	16,055	-61.1		27	25.3
80	25	17,439	-61.6		27	22.3
70	24	18,270	-61.3		27	20.9
60	23	19,226	-61.4		27	18.7
50	22	20,387	-60.0		28	16.7
40	19	21,744	-58.8		28	14.7
30	15	23,599	-57.5		28	14.1
25	14	24,764	-58.0		28	10.5
20	10	26,161	-57.0			
15	6	27,966	-55.0			
10						
7						

Standard pressure surface (mb.)	+ PAGO PAGO, AMERICAN SAMOA 1009 MB No. of observations	Dynamic height	Temperature	Dew Point †	Resultant Wind Direction	Resultant Wind Speed M.p.s.
SURFACE	31	5	29.3	24.2	06	3.0
1000	31	82	27.3	20.6	06	3.7
950	31	535	23.7	17.6	06	4.7
900	31	1,005	20.2	14.4	05	5.1
850	31	1,497	17.0	10.6	06	5.6
800	31	2,012	14.4	6.8	07	5.3
750	31	2,536	11.8	2.2	07	4.7
700	31	3,130	8.7	-1.7	07	4.3
650	31	3,761	5.6	-5.4	08	4.4
600	31	4,392	2.2	-9.9	09	4.7
550	31	5,089	-1.5	-14.3	10	5.9
500	31	5,843	-5.7	-19.3	11	4.4
450	31	6,662	-10.3	-24.6	11	4.5
400	31	7,559	-16.1	-30.4	12	4.2
350	31	8,554	-23.2	-37.2	13	4.2
300	31	9,661	-31.7	-45.3	13	4.9
250	31	10,923	-42.1		14	5.3
200	31	12,394	-54.3		16	6.1
175	31	13,236	-61.2		17	6.6
150	31	14,176	-68.3		17	6.1
125	31	15,254	-74.0		17	5.3
100	30	16,541	-77.2		13	6.1
80	30	17,825	-75.0		10	10.4
70	30	18,605	-72.7		09	11.8
60	30	19,518	-69.2		09	12.7
50	30	20,620	-64.4		09	13.0
40	30	22,000	-60.4		08	14.0
30	28	23,813	-55.5		09	17.7
25	28	24,984	-52.6		09	20.3
20	26	26,436	-49.4		09	24.3
15	19	28,339	-46.4		09	29.4
10	15	31,036	-42.6		09	34.3
7	8	33,475	-39.6			

Standard pressure surface (mb.)	* PEORIA, ILL. 995 MB No. of observations	Dynamic height	Temperature	Dew Point †	Resultant Wind Direction	Resultant Wind Speed M.p.s.
SURFACE	31	200	-6.3	-9.2	28	1.1
1000						
950	31	985	-3.7	-8.3	27	4.7
900	31	995	-2.1	-9.9	27	7.5
850	31	1,449	-2.5	-11.3	27	10.3
800	31	1,929	-3.8	-13.0	27	12.4
750	31	2,438	-5.5	-15.0	26	15.4
700	31	2,977	-7.2	-18.8	27	17.7
650	31	3,552	-9.9	-21.1	26	20.8
600	31	4,166	-13.2	-24.1	26	24.5
550	31	6,824	-16.9	-28.2	26	28.2
500	31	5,534	-21.3	-32.6	26	30.9
450	31	6,303	-26.1	-37.1	26	36.9
400	31	7,146	-32.1	-41.8	26	40.5
350	31	8,079	-38.5	-46.0	26	43.1
300	31	9,119	-46.1		26	46.4
250	30	10,321	-54.1		25	42.3
200	30	11,731	-59.2		26	39.3
175	30	12,569	-59.2		26	38.5
150	30	13,533	-59.9		27	35.3
125	30	14,667	-61.9		27	31.4
100	29	16,044	-63.2		27	26.7
80	27	17,407	-63.4		27	23.7
70	28	18,220	-63.1		27	21.8
60	24	19,182	-63.5		28	18.5
50	20	20,291	-62.1			
40	20	21,678	-60.8			
30	16	23,489	-58.7			
25	15	24,625	-57.3			
20	14	26,040	-55.0			
15	8	27,980	-52.1			
10						
7						

Standard pressure surface (mb.)	* PITTSBURGH, PA. 976 MB No. of observations	Dynamic height	Temperature	Dew Point †	Resultant Wind Direction	Resultant Wind Speed M.p.s.
SURFACE	30	359	-.2	-3.6	23	1.5
1000						
950	30	571	-.5	-3.3	24	4.4
900	30	1,003	-1.3	-6.1	25	9.3
850	30	1,459	-1.8	-8.1	26	12.8
800	30	1,940	-2.7	-10.7	26	16.9
750	30	2,451	-3.8	-12.1	26	20.3
700	30	2,994	-6.6	-15.1	26	24.1
650	30	3,570	-8.8	-18.4	26	26.9
600	30	4,187	-11.8	-21.6	26	30.5
550	30	4,849	-15.4	-25.4	26	33.7
500	30	5,563	-19.9	-28.9	26	37.8
450	30	6,337	-25.0	-33.6	26	41.9
400	30	7,183	-30.7	-38.3	26	44.9
350	30	8,121	-37.4	-44.6	26	48.4
300	30	9,165	-45.5		26	51.9
250	30	10,357	-53.8		26	54.1
200	30	11,707	-60.2		27	51.1
175	30	12,595	-60.5		27	46.1
150	29	13,532	-61.2		27	44.2
125	28	14,681	-62.4		27	39.8
100	27	16,041	-63.6		27	32.6
80	26	17,399	-64.7		27	29.9
70	25	18,215	-64.0		27	24.9
60	25	19,101	-63.3		27	21.8
50	25	20,284	-62.2		27	20.4
40	23	21,660	-61.8		27	23.7
30	20	23,487	-59.3		27	30.5
25	19	24,580	-58.1		27	28.2
20	17	26,012	-54.5		26	31.4
15	11	27,855	-49.4			
10						

Standard pressure surface (mb.)	+ PONAPE, CAROLINE IS. 1004 MB No. of observations	Dynamic height	Temperature	Dew Point †	Resultant Wind Direction	Resultant Wind Speed M.p.s.
SURFACE	31	39	28.4	23.1	09	2.0
1000	31	71	26.9	22.1	09	2.2
950	31	524	23.4	20.2	10	3.3
900	31	984	19.8	17.7	11	4.0
850	31	1,456	17.2	10.8	11	4.3
800	31	2,003	15.2	5.7	10	5.4
750	31	2,548	12.8	.7	10	5.5
700	31	3,123	9.7	-3.8	09	6.0
650	31	3,737	6.2	-5.2	09	6.8
600	31	4,389	2.5	-9.5	09	8.5
550	31	5,088	-1.4	-15.2	09	8.8
500	31	5,841	-5.3	-22.5	08	9.2
450	31	6,662	-10.0	-26.0	09	9.3
400	31	7,560	-15.4	-31.4	08	8.3
350	31	8,559	-22.2	-37.6	08	7.9
300	30	9,670	-30.9	-45.1	09	7.0
250	30	10,937	-41.0	-54.1	10	6.9
200	30	12,413	-53.1		09	8.8
175	30	13,261	-59.8		09	9.6
150	30	14,207	-67.3		08	9.5
125	30	15,289	-75.2		09	11.4
100	30	16,553	-82.1		09	13.3
80	30	17,799	-79.3		08	6.0
70	30	18,572	-71.8		29	4.1
60	30	19,489	-69.4		27	9.3
50	30	20,595	-64.1		27	9.2
40	30	21,974	-60.2		27	4.7
30	28	23,781	-57.1		10	7.5
25	28	24,939	-55.6		10	15.1
20	26	26,370	-52.6		09	21.8
15	26	28,247	-48.4		09	23.2
10	14	30,927	-44.2		09	26.8

Standard pressure surface (mb.)	PORTLAND, MAINE 1017 MB No. of observations	Dynamic height	Temperature	Dew Point †	Resultant Wind Direction	Resultant Wind Speed M.p.s.
SURFACE	31	20	-7.2	-10.0	31	1.7
1000	31	181	-5.4	-8.9	29	2.6
950	31	554	-5.8	-10.7	27	4.9
900	31	977	-7.0	-12.0	27	7.1
850	31	1,422	-7.9	-13.2	27	11.4
800	31	1,894	-7.9	-15.7	27	14.0
750	31	2,396	-8.9	-18.5	27	20.0
700	31	2,929	-10.0	-21.4	27	24.3
650	31	3,498	-12.6	-23.4	27	26.9
600	31	4,106	-15.4	-27.3	27	30.4
550	31	4,758	-19.1	-29.0	27	35.0
500	31	5,461	-23.6	-32.7	27	38.6
450	31	6,224	-28.7	-37.6	27	43.0
400	31	7,057	-34.3	-43.1	27	42.7
350	31	7,982	-40.6	-44.9	27	45.7
300	31	9,013	-47.8		28	41.2
250	30	10,196	-54.3			
200	30	11,607	-59.3			
175	30	12,446	-58.1			
150	30	13,417	-58.9			
125	29	14,555	-59.9			
100	27	15,946	-62.0			
80	25	17,306	-62.4			
70	25	18,132	-62.0			
60	25	19,087	-61.3			
50	23	20,212	-60.4			
40	20	21,621	-59.4			
30	20	23,423	-58.9			
25	19	24,581	-57.5			
20	19	25,999	-56.3			
15	13	27,843	-52.9			
10	8	30,349	-54.5			

Standard pressure surface (mb.)	* QUILLAYUTE, WASH. 1008 MB No. of observations	Dynamic height	Temperature	Dew Point †	Resultant Wind Direction	Resultant Wind Speed M.p.s.
SURFACE	31	58	2.7	.2	15	1.4
1000	24	171	2.1	-2.2	17	.4
950	31	538	1.4	-1.9	18	3.1
900	31	972	-.8	-3.0	20	4.4
850	31	1,427	-3.1	-8.0	22	6.4
800	31	1,906	-5.1	-11.7	25	7.3
750	31	2,411	-7.3	-15.3	27	8.7
700	31	2,946	-10.1	-19.6	28	9.1
650	31	3,519	-12.6	-22.3	28	11.0
600	31	4,122	-15.8	-25.5	29	12.9
550	31	4,774	-19.5	-26.9	30	15.5
500	31	5,476	-24.0	-33.1	30	17.1
450	31	6,237	-29.0	-37.3	30	17.8
400	31	7,070	-34.7	-42.0	30	19.1
350	31	7,992	-41.3	-44.1	31	22.9
300	30	9,023	-48.8		32	24.2
250	30	10,201	-56.3		32	25.6
200	30	11,606	-58.8		31	23.9
175	29	12,444	-57.4		31	22.5
150	28	13,421	-56.4		31	21.1
125	28	14,578	-54.7		31	19.3
100	28	15,991	-57.2		31	16.6
80	27	17,404	-56.8		31	14.8
70	25	18,263	-56.8		31	13.7
60	25	19,219	-57.0		31	12.6
50	24	20,375	-56.9		32	11.7
40	22	21,802	-56.9		33	11.8
30	17	23,676	-55.1		33	10.9
25	16	24,858	-53.4		33	12.1
20	16	26,300	-52.0		36	11.4
15	13	28,201	-50.8		36	14.2
10	11	30,877	-48.7			

Standard pressure surface (mb.)	RAPID CITY, S. DAK. 902 MB No. of observations	Dynamic height	Temperature	Dew Point †	Resultant Wind Direction	Resultant Wind Speed M.p.s.
SURFACE	31	966	-7.7	-15.0	31	1.1
1000						
950						
900	31	1,013	-10.4	-16.5	32	1.7
850	31	1,434	-4.0	-14.1	30	6.1
800	31	1,912	-5.5	-16.0	30	8.8
750	31	2,416	-8.1	-17.4	30	10.4
700	31	2,948	-11.8	-20.3	29	11.0
650	31	3,512	-15.0	-22.9	28	13.2
600	31	4,113	-18.5	-25.9	28	15.9
550	31	4,757	-22.6	-29.7	28	18.1
500	31	5,451	-26.9	-34.5	28	20.9
450	31	6,203	-31.9	-38.1	27	23.6
400	31	7,025	-37.8	-39.8	27	26.2
350	31	7,996	-44.2	-39.6	27	27.9
300	31	8,952	-50.3		28	29.6
250	30	10,121	-54.0		27	30.1
200	31	11,557	-55.3		27	29.2
175	31	12,408	-55.7		27	29.6
150	31	13,390	-56.0		27	28.9
125	31	14,545	-57.7		27	27.7
100	31	15,950	-58.6		28	23.6
80	31	17,350	-59.2		28	20.9
70	31	18,187	-59.3		28	19.5
60	31	19,151	-60.0		28	18.9
50	30	20,288	-59.1		28	17.6
40	26	21,696	-59.0		28	18.1
30	25	23,506	-59.0		29	18.8
25	22	24,664	-58.0		29	19.5
20	21	26,070	-58.3		30	20.2
15	13	27,934	-57.3		30	18.5
10						
7						

Standard pressure surface (mb.)	ST CLOUD, MINN. 980 MB No. of observations	Dynamic height	Temperature	Dew Point †	Resultant Wind Direction	Resultant Wind Speed M.p.s.
SURFACE	31	316	-15.2	-17.8	28	.5
1000						
950	31	548	-12.7	-14.4	28	3.5
900	31	963	-10.2	-14.4	28	6.7
850	31	1,405	-8.8	-16.3	28	9.5
800	31	1,873	-9.9	-17.9	28	11.5
750	31	2,371	-11.9	-20.5	28	13.5
700	31	2,897	-14.2	-23.5	28	15.8
650	31	3,456	-17.4	-26.4	28	17.5
600	31	4,051	-20.8	-29.2	27	19.7
550	31	4,690	-24.2	-32.5	27	22.4
500	31	5,380	-28.2	-36.5	27	25.1
450	31	6,128	-33.0	-40.2	27	28.6
400	31	6,946	-38.7	-41.3	27	30.9
350	31	7,854	-44.8		27	34.0
300	29	8,875	-50.7		27	37.3
250	29	10,051	-54.8		27	39.0
200	28	11,481	-56.0		27	38.8
175	28	12,332	-55.5		27	37.0
150	27	13,318	-56.3		27	34.4
125	26	14,460	-56.9		27	31.0
100	24	15,864	-58.8		27	28.7
80	23	17,267	-60.0		27	26.5
70	22	18,092	-59.5		27	25.3
60	22	19,057	-59.8		28	23.3
50	20	20,190	-59.7		28	23.1
40	19	21,582	-59.5		28	24.0
30	17	23,406	-59.7		29	24.9
25	13	24,507	-59.4		29	26.8
20	11	25,937	-59.9		28	26.6
15	5	27,809	-54.4			
10						
7						

Standard pressure surface (mb.)	* ST PAUL IS., ALASKA 1012 MB No. of observations	Dynamic height	Temperature	Dew Point †	Resultant Wind Direction	Resultant Wind Speed M.p.s.
SURFACE	30	10	-2.5	-4.5	06	5.3
1000	28	117	-3.0	-4.6	07	5.9
950	30	505	-5.4	-6.9	08	6.8
900	30	929	-6.3	-10.6	09	5.8
850	30	1,376	-6.6	-12.9	10	5.0
800	30	1,849	-7.9	-15.3	11	3.7
750	30	2,349	-9.4	-17.9	12	3.2
700	30	2,880	-11.9	-20.7	14	2.2
650	30	3,444	-14.7	-23.2	16	2.1
600	30	4,046	-18.2	-27.2	19	2.1
550	30	4,691	-22.0	-29.2	21	3.4
500	30	5,387	-26.4	-32.3	23	5.7
450	30	6,141	-31.4	-35.8	23	7.0
400	30	6,965	-37.0	-41.3	24	8.3
350	30	7,878	-43.6	-45.0	23	10.1
300	29	8,895	-50.6		23	10.3
250	30	10,070	-55.2		22	11.6
200	30	11,480	-55.4		22	11.6
175	30	12,347	-52.8		23	10.8
150	30	13,365	-52.0		23	10.6
125	30	14,528	-51.5		23	10.1
100	30	15,975	-51.6		24	8.6
80	29	17,422	-51.8		25	8.3
70	28	18,290	-51.4		26	7.6
60	28	19,240	-50.5		26	7.5
50	28	20,491	-50.2		27	6.8
40	28	21,952	-49.2		28	8.0
30	28	23,838	-48.4		29	9.4
25	28	25,060	-47.8		30	10.7
20	28	26,531	-47.2		31	11.4
15	19	28,429	-47.3		31	12.2
10	14	31,165	-47.0		33	20.8
7	6	33,459	-44.3			

Standard pressure surface (mb.)	SALEM, ILL. 999 MB No. of observations	Dynamic height	Temperature	Dew Point †	Resultant Wind Direction	Resultant Wind Speed M.p.s.
SURFACE	31	174	-2.2	-4.2	30	.7
1000	12	223	-9.4	-12.4	36	1.6
950	31	572	-.2	-5.7	26	3.9
900	31	1,006	.2	-7.9	26	6.5
850	31	1,465	.9	-11.2	26	8.6
800	31	1,952	.3	-12.5	26	12.3
750	31	2,468	-1.3	-14.2	26	16.1
700	31	3,015	-4.0	-16.0	26	18.9
650	31	3,598	-8.9	-18.2	26	22.7
600	31	4,220	-9.7	-23.3	26	25.9
550	31	4,887	-13.3	-27.0	26	29.2
500	31	5,606	-17.7	-30.8	26	32.5
450	31	6,387	-22.9	-36.3	26	35.7
400	31	7,240	-29.0	-40.3	25	39.9
350	31	8,183	-36.3	-46.0	26	40.2
300	31	9,232	-44.4		26	43.7
250	31	10,428	-53.8		26	41.5
200	31	11,827	-60.4			
175	31	12,669	-60.5			
150	30	13,628	-61.0			
125	30	14,758	-62.4			
100	28	16,125	-64.4			
80	28	17,483	-65.1			
70	28	18,299	-64.6			
60	26	19,242	-63.7			
50	25	20,370	-62.1	27	12.3	
40	24	21,757	-60.6	28	12.2	
30	23	23,360	-58.9	28	13.0	
25	22	24,714	-57.4	28	8.1	
20	20	26,136	-56.4	28	12.9	
15	19	27,977	-53.1	27	15.8	
10	10	30,640	-47.1			

Standard pressure surface (mb.)	SALEM, OREG. 1011 MB No. of observations	Dynamic height	Temperature	Dew Point †	Resultant Wind Direction	Resultant Wind Speed M.p.s.
SURFACE	31	61	1.7	-2.9	19	2.6
1000	25	179	.3	-4.5	20	2.0
950	7	560	1.5	-3.2	21	4.5
900	31	995	-.1	-5.2	22	6.0
850	31	1,451	-2.2	-8.0	24	6.5
800	31	1,932	-3.6	-11.6	25	7.8
750	31	2,440	-6.0	-14.6	26	9.2
700	31	2,978	-8.9	-18.0	27	10.4
650	31	3,549	-11.5	-21.7	29	11.0
600	31	4,159	-14.8	-24.6	30	11.3
550

RAWINSONDE DATA

Average monthly values

SAN DIEGO, CALIF. 1003 MB

Standard pressure surface (mb.)	No. of observations	Dynamic height	Temperature	Dew Point †	Resultant Wind Direction	Resultant Wind Speed m.p.s.
SURFACE	31	124	9.4	5.7	06	.4
1000	25	160	11.0	4.9	04	.9
950	31	577	10.7	1.9	23	.5
900	31	1,026	8.7	-1.5	27	1.5
850	31	1,498	6.7	-5.2	28	3.7
800	31	1,994	4.6	-8.0	28	5.0
750	31	2,517	2.1	-11.6	29	6.3
700	31	3,071	-1.0	-14.6	29	8.3
650	31	3,660	-3.6	-19.3	28	10.5
600	31	4,287	-7.3	-23.7	28	13.2
550	31	4,960	-11.3	-26.1	28	15.4
500	31	5,685	-16.1	-30.1	27	17.6
450	31	6,471	-21.4	-34.5	27	19.4
400	31	7,329	-27.6	-40.7	27	20.9
350	31	8,277	-35.0	-48.0	27	22.3
300	30	9,344	-43.3	-49.5	28	23.6
250	30	10,545	-52.9		28	23.9
200	30	11,958	-60.0		28	25.4
175	30	12,789	-61.4		28	23.0
150	30	13,744	-61.9		27	22.1
125	30	14,867	-64.2		27	20.6
100	30	16,227	-65.7		27	16.3
80	29	17,578	-66.0		27	11.3
70	29	18,389	-65.4		27	9.4
60	29	19,330	-63.8		28	7.3
50	29	20,453	-62.0		29	5.3
40	29	21,845	-59.0		32	2.6
30	28	23,664	-56.3		30	1.7
25	28	24,624	-55.5		31	2.6
20	26	25,252	-54.0		29	4.2
15	14	28,121	-51.5		27	4.8
10	8	30,807	-45.5			
7						
5						

SAN JUAN, P. R. 1018 MB

Standard pressure surface (mb.)	No. of observations	Dynamic height	Temperature	Dew Point †	Resultant Wind Direction	Resultant Wind Speed m.p.s.
SURFACE	31	8	23.3	17.9	10	3.9
1000	31	160	22.6	19.3	08	7.7
950	31	603	19.1	17.1	08	9.9
900	31	1,069	15.8	13.7	08	10.6
850	31	1,552	12.4	9.2	08	9.8
800	31	2,059	10.3	4.0	08	9.4
750	31	2,593	8.2	-3.2	08	8.5
700	31	3,162	5.6	-9.3	08	7.6
650	31	3,764	3.3	-16.1	08	7.9
600	31	4,410	-.5	-20.0	07	7.4
550	31	5,100	-4.4	-23.8	06	7.3
500	31	5,844	-9.5	-28.1	05	6.3
450	30	6,649	-14.8	-33.0	02	5.7
400	30	7,530	-20.9	-38.1	35	6.1
350	30	8,506	-27.8	-43.5	32	8.9
300	30	9,593	-35.7	-50.3	31	14.4
250	30	10,838	-44.3		29	19.0
200	30	12,302	-53.6		29	21.8
175	30	13,151	-58.4		30	19.2
150	30	14,109	-63.6		31	15.7
125	30	15,214	-69.2		32	10.9
100	30	16,527	-75.2		35	6.3
80	29	17,807	-77.9		04	4.5
70	29	18,575	-75.8		06	4.3
60	29	19,474	-71.9		07	3.7
50	29	20,570	-64.6		06	2.7
40	29	21,956	-58.2		04	2.4
30	28	23,787	-53.4		08	3.1
25	28	24,968	-51.1		08	6.6
20	26	26,424	-49.6		09	9.5
15	14	28,330	-47.0		10	12.9
10	5	31,053	-43.3			
7						
5						

* SAULT STE MARIE, MICH. 988 MB

Standard pressure surface (mb.)	No. of observations	Dynamic height	Temperature	Dew Point †	Resultant Wind Direction	Resultant Wind Speed m.p.s.
SURFACE	31	221	-10.9	-14.5	15	.2
1000	31	523	-10.5	-12.6	25	2.6
950	31	939	-11.1	-13.9	27	5.7
900	31	1,377	-12.1	-15.7	27	8.7
850	31	1,840	-13.2	-18.0	27	11.3
800	31	2,332	-13.8	-20.8	27	13.9
750	31	2,854	-16.0	-23.4	27	17.0
700	31	3,410	-18.1	-26.7	27	20.2
650	31	4,005	-21.1	-29.0	27	22.4
600	31	4,643	-24.8	-32.2	27	24.1
550	31	5,321	-28.7	-36.7	27	30.2
500	31	6,078	-33.5	-40.7	27	33.9
450	31	6,895	-39.2	-40.4	27	36.8
400	31	7,801	-44.9		27	39.8
350	31	8,817	-50.4		26	43.2
300	31	9,994	-54.8		26	47.2
250	31	11,416	-56.1		27	48.3
200	31	12,265	-56.2		27	43.6
175	31	13,244	-56.5		27	43.0
150	31	14,398	-57.8		27	39.8
125	30	15,788	-59.5		27	38.4
100	30	17,181	-60.3		27	35.8
80	30	18,013	-60.7		27	34.6
70	30	18,971	-61.3		27	33.9
60	28	20,111	-61.3		27	32.8
50	27	21,503	-61.2		27	32.9
40	27	23,280	-61.2		28	34.0
30	27	25,463	-59.8		28	34.6
25	22	25,812	-58.6		27	38.3
20	21	27,623	-56.2		27	40.5
15	20	30,224	-51.4		26	47.2
10	13	32,626	-46.9		26	50.8
7	8	34,916	-47.0			
5						

* SHREVEPORT, LA. 1010 MB

Standard pressure surface (mb.)	No. of observations	Dynamic height	Temperature	Dew Point †	Resultant Wind Direction	Resultant Wind Speed m.p.s.
SURFACE	31	79	6.2	5.2	35	.6
1000	31	158	6.5	5.3	30	.2
950	31	561	8.0	4.2	23	1.7
900	31	1,030	9.7	2.3	24	7.4
850	31	1,504	8.8	.3	24	10.2
800	31	2,005	7.1	-3.9	24	11.3
750	31	2,534	4.9	-7.9	24	12.9
700	31	3,094	2.3	-11.6	25	14.1
650	31	3,689	-1.0	-15.2	24	15.4
600	31	4,323	-4.9	-19.5	24	17.5
550	31	5,003	-9.1	-23.7	25	19.2
500	31	5,734	-14.1	-27.8	25	21.3
450	31	6,523	-19.6	-32.1	25	23.0
400	29	7,389	-26.0	-38.4	25	25.7
350	29	8,344	-33.4	-43.6	25	26.3
300	29	9,404	-42.1	-51.2	25	26.1
250	28	10,614	-51.6		25	26.9
200	28	12,034	-59.7		25	33.6
175	28	12,868	-61.2		25	32.5
150	28	13,824	-62.3		26	29.1
125	28	14,963	-65.6		25	29.0
100	28	16,285	-69.5		26	23.3
80	28	17,610	-71.0		26	20.0
70	28	18,401	-70.0		26	16.6
60	27	19,323	-67.8		27	13.9
50	27	20,428	-64.4		27	9.5
40	26	21,803	-61.1		26	10.4
30	26	23,611	-57.7		26	9.8
25	27	24,770	-55.6		27	9.7
20	26	26,199	-53.5		27	10.2
15	19	28,062	-51.1		27	9.4
10	13	30,746	-46.9		25	12.4
7	12	33,135	-42.6		24	16.0
5	7	35,478	-37.2			

SPOKANE, WASH. 951 MB

Standard pressure surface (mb.)	No. of observations	Dynamic height	Temperature	Dew Point †	Resultant Wind Direction	Resultant Wind Speed m.p.s.
SURFACE	31	720	-5.3	-8.8	20	3.8
1000	31	981	-4.1	-6.8	21	5.1
950	31	1,432	-5.0	-9.8	23	7.4
900	31	1,907	-7.2	-12.0	24	7.5
850	31	2,400	-9.6	-16.5	26	8.1
800	31	2,938	-12.6	-17.8	27	9.4
750	31	3,501	-15.4	-21.9	28	11.0
700	31	4,104	-18.7	-24.5	28	14.2
650	31	4,740	-22.4	-28.1	29	16.1
600	31	5,440	-26.7	-32.8	29	17.6
550	30	6,193	-31.4	-36.9	30	19.7
500	29	7,021	-36.8	-37.9	31	20.0
450	28	7,929	-43.4	-39.2	31	21.9
400	28	8,948	-50.1		31	23.6
350	27	10,127	-54.8		31	24.8
300	25	11,538	-56.0		31	21.0
250	25	12,889	-54.9		31	18.6
200	24	13,369	-54.0		30	17.8
175	24	14,538	-54.7		30	13.9
150	22	15,963	-55.1		30	14.5
125	21	17,382	-55.0		30	12.3
100	20	18,234	-55.4		31	12.0
80	20	19,219	-55.9		31	11.9
70	20	20,379	-55.9		31	11.6
60	19	21,805	-55.3		31	9.6
50	18	23,452	-54.8		34	11.2
40	16	24,855	-53.0		35	9.4
30	16	26,293	-53.5		01	10.6
25	8	28,309	-48.3			
20	5	31,142	-44.2			
15						
10						
7						
5						

* SWAN ISLAND, W. I. 1014 MB

Standard pressure surface (mb.)	No. of observations	Dynamic height	Temperature	Dew Point †	Resultant Wind Direction	Resultant Wind Speed m.p.s.
SURFACE	31	10	24.9	21.1	08	4.6
1000	31	133	24.3	20.4	08	6.1
950	31	581	20.8	18.3	09	9.0
900	31	1,047	17.7	13.4	10	9.1
850	31	1,534	14.3	10.2	09	9.0
800	31	2,045	11.5	4.4	10	7.8
750	31	2,582	8.7	.3	10	7.2
700	31	3,150	6.5	-8.7	10	6.7
650	31	3,756	4.1	-13.2	10	6.4
600	31	4,404	1.7	-17.7	10	7.1
550	31	5,100	-2.3	-20.9	10	5.4
500	31	5,849	-7.4	-25.4	10	3.9
450	31	6,661	-13.3	-30.1	12	1.5
400	30	7,544	-20.5	-36.5	23	1.4
350	30	8,521	-28.2	-41.2	26	4.4
300	30	9,605	-36.6	-50.2	24	10.1
250	29	10,845	-45.1		23	16.4
200	29	12,307	-54.0		24	17.4
175	29	13,155	-58.7		25	16.0
150	29	14,111	-64.2		25	10.1
125	27	15,213	-70.1		23	3.7
100	27	16,517	-76.8		16	3.6
80	24	17,791	-78.1		12	4.8
70	24	18,557	-76.5		10	4.0
60	23	19,455	-71.4		09	2.3
50	22	20,548	-65.0		05	1.0
40	21	21,931	-59.0		05	2.5
30	21	23,760	-54.4		06	4.0
25	20	24,994	-53.2		07	6.5
20	20	26,381	-51.0		09	9.0
15	19	28,256	-48.8		10	11.9
10	18	30,951	-44.0		10	10.6
7	14	33,352	-41.6		11	6.3
5	7	35,656	-37.1			

TAMPA, FLA. 1021 MB

Standard pressure surface (mb.)	No. of observations	Dynamic height	Temperature	Dew Point †	Resultant Wind Direction	Resultant Wind Speed m.p.s.
SURFACE	31	8	17.9	17.2	11	1.6
1000	31	185	19.0	17.4	15	3.9
950	31	626	17.8	13.4	17	4.6
900	31	1,087	15.1	10.2	17	5.7
850	31	1,570	12.3	5.7	18	5.4
800	31	2,077	10.3	-2.0	20	2.5
750	31	2,612	8.0	-6.7	23	2.6
700	31	3,176	4.9	-10.6	23	3.4
650	31	3,780	2.4	-16.2	23	4.1
600	31	4,422	-1.4	-20.3	24	5.6
550	31	5,109	-5.8	-24.2	25	7.2
500	31	5,849	-10.9	-28.5	25	8.3
450	31	6,650	-16.7	-33.0	25	9.9
400	30	7,522	-23.7	-37.5	26	10.8
350	30	8,481	-31.1	-43.6	26	12.8
300	30	9,586	-39.9	-50.1	26	14.3
250	29	10,776	-49.5		26	17.2
200	29	12,210	-56.8		26	23.0
175	29	13,052	-58.9		26	23.6
150	29	14,013	-62.1		26	22.5
125	27	15,127	-67.3		26	20.5
100	27	16,452	-73.1		26	16.4
80	24	17,750	-75.1		26	11.3
70	24	18,526	-74.2		26	8.3
60	23	19,432	-70.4		27	5.7
50	22	20,531	-64.8		26	4.4
40	21	21,908	-60.0		28	4.0
30	21	23,728	-55.1		28	3.2
25	20	24,898	-53.3		28	3.2
20	20	26,341	-51.5		27	4.3
15	19	28,204	-48.8		26	8.9
10	18	30,893	-44.1		25	12.3
7	14	33,253	-42.9			
5						

TOPEKA, KANS. 988 MB

Standard pressure surface (mb.)	No. of observations	Dynamic height	Temperature	Dew Point †	Resultant Wind Direction	Resultant Wind Speed m.p.s.
SURFACE	31	268	-7.6	-10.3	32	1.1
1000	31	574	-3.9	-7.7	29	3.2
950	31	1,003	-1.5	-10.3	28	5.3
900	31	1,460	-.8	-10.8	27	6.9
850	31	1,945	-.8	-13.0	28	8.5
800	31	2,458	-2.7	-14.8	27	11.0
750	31	3,003	-5.3	-17.9	27	13.7
700	31	3,582	-8.0	-20.8	26	16.2
650	31	4,200	-11.8	-23.5	26	18.7
600	31	4,862	-15.5	-28.5	26	21.5
550	31	5,575	-20.2	-31.7	26	24.4
500	31	6,348	-25.0	-35.6	26	28.4
450	31	7,194	-31.0	-40.6	25	33.1
400	30	8,121	-38.2	-43.4	26	35.7
350	30	9,162	-45.8		26	37.8
300	30	10,355	-53.4		25	34.8
250	30	11,779	-57.9		25	33.5
200	30	12,614	-58.2		26	28.3
175	30	13,584	-58.7		26	28.7
150	29	14,794	-61.0		26	24.3
125	28	16,114	-62.9		26	20.4
100	28	17,484	-63.4		27	17.2
80	27	18,306	-62.6		27	15.4
70	25	19,286	-62.0		26	14.0
60	24	20,391	-60.8		26	12.9
50	23	21,790	-59.4		27	13.3
40	23	23,606	-58.2		27	13.2
30	23	24,757	-57.1		28	11.9
25	18	26,167	-54.5		28	14.5
20	12	28,019	-51.5		28	16.5
15	10	30,642	-47.6			
10						
7						
5						

TRUK, CAROLINE IS. 1009 MB

Standard pressure surface (mb.)	No. of observations	Dynamic height	Temperature	Dew Point †	Resultant Wind Direction	Resultant Wind Speed m.p.s.
SURFACE	31	2	28.8	23.7	09	2.2
1000	31	86	27.6	22.3	09	2.7
950	31	540	24.0	20.1	10	3.3
900	31	1,012	20.8	15.9	10	3.2
850	31	1,505	17.8	11.3	10	2.7
800	31	2,023	15.8	6.6	09	3.1
750	31	2,569	13.2	2.1	09	3.9
700	31	3,146	9.5	-1.4	10	4.4
650	31	3,758	6.3	-4.8	10	6.1
600	31	4,411	2.7	-9.8	10	7.3
550	31	5,110	-1.0	-13.1	09	7.4
500	31	5,865	-5.3	-21.0	09	8.1
450	31	6,684	-9.9	-24.8	09	8.9
400	31	7,584	-15.2	-30.2	09	8.9
350	30	8,583	-22.0	-36.4	08	7.8
300	29	9,695	-30.5	-42.6	08	7.8
250	29	10,963	-41.0	-52.1	09	8.5
200	25	12,441	-52.9		09	9.3
175	25	13,289	-59.8		09	10.2
150	25	14,236	-67.3		10	11.4
125	25	15,313	-75.3		10	12.9
100	25	16,579	-82.5		10	13.5
80	23	17,824	-79.4		09	5.8
70	23	18,598	-71.7		27	3.5
60	23	19,514	-68.5		27	8.4
50	19	20,622	-63.3		27	8.9
40	16	21,833	-60.6		23	4.0
30	17	23,241	-56.8		09	7.8
25	17	24,801	-55.5		10	15.9
20	17	26,225	-54.1		09	22.6
15	15	28,088	-51.8		09	22.7
10	14	30,734	-48.1		09	25.7
7	9	33,109	-45.0			
5						

* TUCSON, ARIZ. 926 MB

Standard pressure surface (mb.)	No. of observations	Dynamic height	Temperature	Dew Point †	Resultant Wind Direction	Resultant Wind Speed m.p.s.
SURFACE	31	789	5.5	-1.0	16	1.8
1000						
950						
900	31	1,022	9.1	-2.0	14	2.3
850	31	1,495	7.7	-4.7	20	2.5
800	31	1,992	4.9	-7.4	23	4.1
750	31	2,516	2.5	-11.2	24	5.9
700	31	3,071	-.2	-13.7	25	8.5
650	30	3,665	-3.2	-18.8	26	10.6
600	30	4,292	-6.6	-22.2	27	13.4
550	30	4,967	-10.9	-25.2	27	15.6
500	30	5,692	-16.1	-29.9	27	18.0
450	30	6,478	-21.3	-34.2	27	20.4
400	30	7,335	-27.8	-40.2	27	22.6
350	30	8,284	-34.9	-46.6	27	23.8
300	29	9,343	-43.1		27	23.6
250	25	10,550	-51.9		28	25.3
200	25	11,973	-59.5		27	23.9
175	25	12,806	-60.9		27	24.3
150	25	13,765	-61.5		26	23.2
125	25	14,889	-63.9		26	20.3
100	25	16,249	-66.8		26	17.0
80	23	17,591	-67.3		26	14.2
70	23	18,398	-66.2		27	12.6
60	21	19,386	-65.1		28	8.4
50	19	20,655	-63.7		28	6.2
40	18	21,833	-60.6		28	6.3
30	18	23,241	-56.8		27	7.2
25	17	24,801	-55.5		26	9.1
20	17	26,225	-54.1		27	9.5
15	15	28,088	-51.8		27	12.4
10	14	30,734	-48.1		28	12.3
7	9	33,109	-45.0			
5						

* VANDENBERG AFB, CALIF. 1007 MB

Standard pressure surface (mb.)	No. of observations	Dynamic height	Temperature	Dew Point †	Resultant Wind Direction	Resultant Wind Speed m.p.s.
SURFACE	31	100	8.5	5.0	11	.5
1000	27	168	9.6	4.7	05	1.0
950	31	581	9.8	1.4	23	1.2
900	31	1,028	7.9	-2.8	31	1.7
850	31	1,498	6.3	-6.2	28	2.8
800	31	1,993	3.7	-9.4	29	4.5
750	31	2,515	1.2	-12.2	29	6.7
700	31	3,067	-1.4	-12.9	29	8.6
650	31	3,655	-4.4	-17.2	29	10.7
600	31	4,281	-8.2	-21.1	29	11.7
550	31	4,951	-12.5	-24.6	28	12.5
500	31	5,673	-17.1	-29.0	28	14.0
450	31	6,458	-22.1	-33.2	28	16.5
400	31	7,311	-26.4	-39.3	28	19.4
350	31	8,257	-35.5	-44.5	28	21.6
300	31	9,308	-44.0		29	22.6
250	31	10,507	-52.8		29	25.1
200	31	11,923	-59.0		29	24.2
175	31	12,757	-60.6		29	23.6
150	30	13,713	-60.4		28	21.7
125	30	14,844	-62.5		27	19.2
100	28	16,218	-66.6		26	15.3
80	28	17,578	-69.0		26	10.0
70	28	18,395	-69.6		26	8.1
60	26	19,341	-62.6		29	5.3
50	22	20,471	-60.7		33	3.9
40	22	21,869	-58.4		02	2.6
30	22	23,691	-55.8		05	2.5
25	22	24,895	-54.9		02	2.2
20	20	26,288	-53.9		01	3.7
15	20	28,144	-51.9		34	2.6
10	18	30,782	-48.9		32	5.2
7	17	33,150	-44.6		28	3.8
5	7	35,374	-43.6			

VICTORIA, TEXAS 1014 MB

Standard pressure surface (mb.)	No. of observations	Dynamic height	Temperature	Dew Point †	Resultant Wind Direction	Resultant Wind Speed m.p.s.
SURFACE	31	33	9.4	7.6	01	2.3
1000	31	145	10.4	8.5	36	1.4
950	31	574	11.9	8.8	21	2.4
900	31	1,030	12.8	8.3	21	6.6
850	31	1,510	12.0	3.0	21	8.7
800	31	2,016	10.3	-4.1	22	9.0
750	31	2,551	8.3	-8.6	23	9.7
700	31	3,117	5.1	-13.1	24	10.6
650	31	3,718	1.2	-15.6	25	12.0
600	31	4,356	-3.2	-18.8	25	13.7
550	31	5,039	-7.9	-23.9	26	15.3
500	31	5,773	-12.8	-28.5	26	16.3
450	31	6,569	-18.1	-33.3	25	17.8
400	31	7,438	-24.6	-38.7	25	19.3
350	31	8,399	-31.9	-45.0	25	20.3
300	31	9,486	-40.7	-50.1	25	21.6
250	31	10,681	-50.4		25	24.8
200	31	12,106	-58.6		25	27.9
175	31	12,943	-59.7		25	30.6
150	31	13,903	-61.4		25	30.6
125	30	15,020	-66.2		25	27.2
100	29	16,396	-70.8		25	22.6
80	28	17,676	-72.2		25	16.4
70	28	18,444	-71.0		26	12.6
60	26	19,376	-69.2		26	10.4
50	22	20,480	-64.4		25	6.6
40	21	21,862	-59.7		26	5.5
30	19	23,677	-56.4		27	6.3
25	18	24,838	-55.1		27	6.2
20	16	26,267	-53.5		28	6.9
15	11	28,141	-51.3		27	12.8
10	7	30,837	-46.1			
7						
5						

* WAKE IS., PACIFIC AREA 1011 MB

Standard pressure surface (mb.)	No. of observations	Dynamic height	Temperature	Dew Point †	Resultant Wind Direction	Resultant Wind Speed m.p.s.
SURFACE	31	5	24.4	20.4	23	.6
1000	31	98	24.3	19.2	23	.8
950	31	546	20.5	17.4	25	1.5
900	31	1,012	17.1	14.0	26	2.6
850	31	1,498	14.2	8.8	26	3.1
800	31	2,010	13.5	.7	26	3.6
750	31	2,552	11.4	-3.4	26	4.8
700	31	3,125	8.5	-8.2	26	11.5
650	31	3,734	5.2	-11.2	26	12.7
600	31	4,383	1.6	-14.3	26	14.1
550	31	5,079	-2.3	-18.9	26	14.9
500	31	5,829	-6.8	-22.8	27	16.8
450	31	6,644	-11.9	-27.0	27	17.7
400	31	7,538	-16.3	-32.8	27	19.0
350	31	8,532	-22.9	-39.1	27	18.3
300	30	9,642	-31.1	-46.2	28	17.7
250	30	10,908	-41.4		28	17.5
200	30	12,383	-53.4		29	17.2
175	30	13,230	-60.1		29	15.7
150	29	14,173	-67.4		29	13.0
125	29

RAWINSONDE DATA

Average monthly values

JANUARY 1974

Standard pressure surface (mb.)	WAYCROSS, GA. 1016 MB No. of observations	Dynamic height	Temperature	Dew Point †	Resultant Wind Direction	Resultant Wind Speed M.p.s.	WINNEMUCCA, NEV. 870 MB No. of observations	Dynamic height	Temperature	Dew Point †	Resultant Wind Direction	Resultant Wind Speed M.p.s.	WINSLOW, ARIZ. 852 MB No. of observations	Dynamic height	Temperature	Dew Point †	Resultant Wind Direction	Resultant Wind Speed M.p.s.	YAKUTAT, ALASKA 1010 MB No. of observations	Dynamic height	Temperature	Dew Point †	Resultant Wind Direction	Resultant Wind Speed M.p.s.	+ YAP, CAROLINE IS. 1007 MB No. of observations	Dynamic height	Temperature	Dew Point †	Resultant Wind Direction	Resultant Wind Speed M.p.s.
SURFACE	31	44	14.4	13.3	22	.4	31	1,312	-4.1	-9.8	17	1.3	31	1,487	-3.4	-6.0	22	.4	30	12	-9.1	-12.7	08	1.8	31	14	27.1	23.7	08	2.4
1000	31	174	16.2	14.4	22	2.1													23	144	-2.9	-9.2	07	1.6	31	75	26.2	23.8	08	3.2
950	31	612	16.0	12.8	22	6.3													30	494	-3.0	-11.0	07	4.1	31	527	23.1	21.1	08	4.3
900	31	1,071	13.9	8.7	23	8.6													30	921	-4.8	-12.3	07	2.6	31	999	20.2	17.8	10	3.2
850	31	1,552	11.4	4.2	23	8.5	31	1,500	-1.3	-7.4	19	3.2	20	1,541	-3.3	-6.2	31	.2	30	1,368	-7.6	-14.6	10	1.4	31	1,491	17.3	14.7	11	2.7
800	31	2,057	9.3	.2	25	6.1	31	1,982	-2.9	-9.3	23	4.4	31	1,991	-.7	-7.3	24	2.5	30	1,838	-9.8	-17.9	16	.6	31	2,008	14.9	10.8	13	2.2
750	31	2,590	6.7	-6.0	25	9.6	31	2,491	-5.9	-11.7	26	7.0	31	2,507	-1.6	-11.4	26	5.1	30	2,335	-12.1	-21.0	30	1.4	31	2,554	12.4	7.2	13	2.5
700	31	3,152	3.6	-10.1	25	9.9	31	3,028	-8.8	-14.9	27	9.0	31	3,052	-4.4	-14.0	26	7.2	30	2,860	-14.8	-24.8	29	2.9	31	3,130	9.3	4.2	14	2.9
650	31	3,751	.4	-14.8	25	10.8	31	3,400	-11.4	-17.7	27	11.1	31	3,635	-6.7	-18.4	27	9.8	30	3,417	-18.2	-27.9	30	4.5	31	3,742	6.0	-.2	13	3.8
600	31	4,369	-3.0	-18.6	25	12.4	31	4,210	-14.8	-21.4	28	13.2	31	4,256	-9.8	-21.8	27	12.2	30	4,010	-21.9	-32.0	30	5.5	31	4,395	2.3	-8.3	12	4.4
550	31	5,072	-7.2	-22.2	25	14.3	31	4,864	-18.6	-26.6	28	15.2	31	4,923	-13.9	-26.3	27	14.2	29	4,649	-25.9	-35.4	29	8.0	31	5,094	-1.5	-7.9	11	4.8
500	31	5,806	-12.1	-28.4	25	16.1	31	5,568	-23.4	-31.3	28	15.2	31	5,640	-18.6	-31.3	27	17.4	29	5,332	-30.8	-37.0	29	9.6	31	5,847	-6.0	-12.9	11	6.1
450	31	6,606	-18.0	-32.9	25	17.4	30	6,329	-28.5	-37.1	29	15.5	31	6,418	-23.8	-35.8	27	19.4	29	6,073	-35.6	-39.2	29	9.8	31	6,666	-10.5	-17.9	10	6.3
400	31	7,475	-24.7	-37.2	26	18.0	29	7,170	-34.0	-42.3	30	17.8	31	7,268	-29.9	-40.9	27	22.4	29	6,884	-40.6	-43.0	29	13.2	31	7,564	-16.0	-28.2	11	6.2
350	31	8,485	-32.2	-43.2	26	18.6	28	8,102	-40.4	-43.8	30	21.3	31	8,208	-37.0	-45.1	27	24.8	29	7,785	-46.2		29	15.4	31	8,581	-22.5	-32.0	10	6.8
300	31	9,500	-40.9	-50.8	26	21.6	27	9,144	-47.3		30	24.8	31	9,254	-44.9		27	27.1	29	8,794	-51.8		29	18.4	31	9,671	-30.8	-41.4	11	7.7
250	31	10,719	-50.2		26	25.5	27	10,331	-54.4		30	26.1	31	10,450	-53.2		27	28.9	29	9,988	-54.7		30	20.7	31	10,938	-41.3	-50.5	11	9.1
200	31	12,141	-57.9		26	30.3	27	11,745	-58.4		29	25.7	31	11,867	-58.1		28	28.1	28	11,377	-55.7		30	21.0	31	12,413	-53.7		12	11.8
175	31	12,981	-59.3		26	33.1	27	12,584	-59.0		29	25.8	31	12,707	-58.5		27	25.9	28	12,229	-54.8		30	21.7	31	13,258	-60.6		12	12.2
150	31	13,941	-61.8		26	31.2	24	13,531	-58.5		29	23.7	30	13,677	-60.4		27	22.2	28	13,217	-54.3		30	21.8	31	14,201	-68.1		12	13.6
125	31	15,058	-66.5		26	29.0	24	14,676	-59.4		29	20.4	28	14,800	-62.5		27	20.9	28	14,384	-54.8		30	22.5	31	15,275	-75.9		12	16.3
100	30	16,392	-70.9		26	24.4	24	16,087	-60.8		29	19.9	26	16,177	-65.2		27	17.2	27	15,827	-55.2		30	24.4	31	16,540	-82.7		11	15.6
80	29	17,708	-72.6		26	18.0	22	17,446	-60.9		29	11.6	25	17,536	-65.6		27	13.5	26	17,233	-55.6		30	25.8	31	17,790	-78.8		11	6.7
70	29	18,491	-71.9		26	15.2	22	18,277	-60.3		29	10.5	25	18,350	-64.8		27	12.3	26	18,085	-55.3		30	25.5	31	18,562	-73.0		26	2.5
60	29	19,405	-69.1		26	12.0	22	19,241	-59.7		30	8.9	24	19,289	-64.1		28	10.0	26	19,068	-55.7		30	25.2	30	19,474	-69.1		28	7.7
50	28	20,308	-64.3		26	9.4	20	20,381	-58.9		30	8.3	23	20,412	-61.6		29	6.2	24	20,249	-55.8		31	26.4	29	20,577	-66.6		28	6.5
40	28	21,889	-59.8		27	9.3	19	21,781	-57.6		32	6.9	22	21,805	-59.9		28	5.6	21	21,678	-55.1		31	29.4	28	21,932	-60.9		32	1.0
30	26	23,708	-55.0		27	9.0	17	23,624	-56.1		33	7.1	17	23,617	-57.8		31	6.1	17	23,586	-54.8		32	28.3	27	23,762	-56.7		10	10.0
25	26	24,878	-53.6		26	9.8	15	24,779	-55.8		32	6.6	16	24,768	-56.9		30	7.0	14	24,715	-55.2		32	30.6	27	24,922	-55.1		10	16.1
20	23	26,320	-51.5		26	8.2	13	26,206	-54.8		37	6.4	16	26,191	-54.0		28	9.0	9	26,201	-53.9				25	26,356	-52.2		09	21.0
15	21	28,203	-48.7		26	10.4	9	28,086	-51.9				13	28,031	-51.3		29	9.7	8	28,166	-51.2				24	28,232	-49.1		09	20.6
10	15	30,915	-44.5		24	10.9							5	30,744	-48.1										19	30,916	-45.9		10	22.7
7	8	33,305	-42.4																						6	33,336	-39.0			

Standard pressure surface (mb.)	YUCCA FLAT, NEV. 882 MB No. of observations	Dynamic height	Temperature	Dew Point †	Resultant Wind Direction	Resultant Wind Speed M.p.s.
SURFACE	31	1,198	-4.0	-6.6	31	1.1
1000						
950						
900						
850	31	1,494	.5	-4.6	33	1.6
800	31	1,980	-1.0	-7.1	23	1.9
750	31	2,494	-2.4	-11.0	26	3.3
700	31	3,040	-4.4	-16.1	27	5.7
650	31	3,621	-7.3	-18.1	28	7.9
600	31	4,240	-11.0	-21.3	26	9.8
550	31	4,904	-14.9	-24.7	29	12.3
500	31	5,619	-19.7	-30.7	29	14.4
450	31	6,393	-25.1	-35.9	29	16.1
400	31	7,238	-31.1	-41.4	29	19.3
350	30	8,165	-37.7	-43.3	29	19.9
300	30	9,228	-45.4		29	24.0
250	29	10,429	-53.7		29	24.5
200	28	11,843	-58.2		29	22.8
175	28	12,682	-58.7		28	23.3
150	28	13,649	-59.7		28	22.6
125	28	14,786	-61.3		27	20.5
100	28	16,163	-63.2		28	15.2
80	26	17,533	-63.5		27	11.6
70	25	18,385	-62.9		27	10.2
60	25	19,307	-62.2		28	7.7
50	25	20,436	-61.0		30	5.2
40	25	21,828	-59.3		31	4.2
30	24	23,644	-56.3		32	4.9
25	24	24,804	-55.9		32	4.5
20	23	26,227	-55.3		33	4.3
15	17	28,089	-52.7		32	5.3
10	12	30,719	-50.6			

SOLAR RADIATION INTENSITIES

Tabulated in langleys per minute on a surface normal to the direction of the sun.

ALBUQUERQUE, NM

Date	Sun's zenith distance: A.M. 78.7°	75.7°	70.7°	60.0°	*	P.M. 60.0°	70.7°	75.7°	78.7°
	Air mass: 4.19	3.35	2.51	1.67	*	1.67	2.51	3.35	4.19
4----	----	----	----	----	----	----	.97	.84	----
5----	----	----	----	1.29	1.32	1.32	----	----	1.00
10---	----	----	----	(1.39)	----	(1.45)	1.32	1.20	1.11
11---	1.11	1.20	1.33	1.44	1.43	1.43	1.30	----	(1.09)
12---	1.10	1.18	1.28	----	1.44	1.39	1.21	1.12	----
13---	----	----	----	1.38	1.43	----	----	----	----
14---	(1.01)	(0.98)	(1.22)	(1.34)	(1.37)	1.43	1.31	1.20	1.11
15---	1.13	1.24	1.34	1.47	1.50	1.48	1.34	1.24	1.14
16---	1.12	1.21	1.31	1.45	1.48	1.44	1.27	1.18	1.09
17---	----	1.17	(1.26)	----	1.42	----	----	----	----
19---	1.04	(1.14)	(1.24)	1.38	1.42	1.38	1.24	1.12	1.05
20---	1.06	1.16	1.27	1.39	----	----	----	----	----
22---	1.05	1.17	1.27	1.43	1.47	1.44	1.29	1.18	1.07
23---	1.09	1.19	1.30	1.44	1.51	----	----	----	----
24---	.99	1.09	1.26	1.41	1.46	1.41	1.27	1.16	1.05
25---	1.09	1.18	1.31	1.44	1.49	1.46	1.29	1.17	1.06
26---	----	----	1.22	----	----	----	----	----	----
27---	----	----	----	----	----	----	1.28	1.16	1.08
28---	1.10	----	(1.30)	----	----	----	----	----	----
29---	1.04	1.17	1.26	1.43	1.48	1.43	1.27	1.18	1.10
30---	1.07	(1.13)	----	(1.42)	1.47	1.40	1.28	1.16	1.06
31---	1.09	1.20	1.30	1.44	1.52	1.42	1.28	1.18	1.07
Averages	1.08	1.18	1.29	1.41	1.46	1.42	1.26	1.15	1.08

TUCSON, AZ

Date	Sun's zenith distance: A.M. 78.7°	75.7°	70.7°	60.0°	*	P.M. 60.0°	70.7°	75.7°	78.7°
	Air mass: 4.56	3.65	2.74	1.83	*	1.83	2.74	3.65	4.56
1----	.94	----	1.18	----	1.38	----	----	----	----
3----	.91	1.02	1.14	1.34	1.42	----	1.13	.97	.84
4----	----	----	1.20	1.37	----	----	----	----	----
5----	----	----	----	----	----	1.40	1.25	----	----
6----	----	----	----	----	1.42	----	----	----	----
8----	1.02	1.11	1.24	1.44	----	1.39	----	1.14	1.03
10---	.90	1.01	1.14	1.29	1.32	1.33	----	1.09	1.01
11---	.96	1.08	1.24	----	----	----	----	----	----
12---	1.04	1.14	1.23	1.38	1.40	1.34	1.13	1.04	.92
13---	.95	1.05	1.18	1.33	1.36	1.34	1.16	1.03	.91
14---	.90	1.01	1.15	1.33	1.39	1.38	1.23	1.08	1.00
15---	1.00	1.10	1.20	1.37	1.46	1.39	1.22	1.08	.97
16---	.99	1.09	1.25	1.39	1.46	1.37	1.17	1.05	.97
17---	----	----	1.08	----	----	----	----	1.01	.87
18---	.84	.91	1.04	1.20	1.40	1.31	----	----	----
19---	----	1.05	1.17	1.33	1.38	1.24	1.15	1.05	.93
20---	----	----	----	----	----	----	1.20	1.05	.90
21---	----	----	----	----	----	----	----	----	.96
22---	1.00	1.10	1.26	1.38	1.43	1.38	1.23	1.13	1.03
23---	----	----	----	----	----	1.36	1.18	1.06	.95
24---	.92	1.03	1.14	1.32	1.40	1.31	1.10	.94	.84
25---	.99	1.09	1.21	1.38	1.45	1.35	1.24	1.12	1.02
26---	.99	1.09	1.20	1.36	1.43	1.37	1.25	1.09	.97
27---	----	----	----	1.29	1.39	1.37	1.19	1.06	.98
28---	.93	1.06	1.22	1.37	1.49	1.36	1.27	1.15	1.06
29---	1.01	1.09	1.21	1.39	1.49	----	1.26	----	----
30---	1.05	1.12	1.23	1.41	1.50	1.39	----	----	1.03
31---	.99	1.08	1.21	1.40	1.49	1.43	1.21	1.05	.95
Averages	.96	1.06	1.19	1.35	1.42	1.36	1.20	1.06	.96

MADISON, WI

Date	Sun's zenith distance: A.M. 78.7°	75.7°	70.7°	60.0°	*	P.M. 60.0°	70.7°	75.7°	78.7°
	Air mass: 4.69	3.75	2.81	1.88	*	1.88	2.81	3.75	4.69
1----	S 1.06	S 1.15	S 1.27	----	S 1.32	----	S 1.29	S 1.14	S 1.04
3----	----	----	----	----	----	----	S 1.21	S 1.05	S .93
4----	S 1.01	S 1.11	S 1.24	----	S 1.31	----	S 1.24	S 1.11	S 1.01
7----	S 1.00	S 1.10	S 1.25	----	S 1.34	----	S 1.28	S 1.11	S 1.01
11---	S .83	S .91	----	----	----	----	----	----	----
12---	S 1.05	S 1.12	S 1.23	----	S 1.34	----	----	----	----
24---	----	----	----	----	----	----	----	M .33	M .16
25---	M .66	M .73	----	----	----	----	----	----	----
31---	S 1.01	S 1.09	S 1.20	----	S 1.34	----	S 1.21	S 1.10	S 1.00
Averages	.94	1.03	1.23	----	1.33	----	1.24	.97	.85

MAUNA LOA OBSERVATORY, HI

Date	Sun's zenith distance: A.M. 78.7°	75.7°	70.7°	60.0°	*	P.M. 60.0°	70.7°	75.7°	78.7°
	Air mass: 3.36	2.69	2.01	1.34	*	1.34	2.01	2.69	3.36
1----	1.17	1.27	1.36	1.49	----	----	----	----	----
2----	1.19	1.27	1.37	1.50	----	----	----	----	----
3----	1.19	1.27	1.38	1.48	----	----	----	----	----
8----	----	----	----	1.47	----	1.48	1.37	1.28	1.20
12---	----	----	----	----	1.57	1.45	1.30	1.18	1.07
15---	----	----	----	----	----	----	----	----	1.08
16---	1.20	1.28	1.36	1.47	1.57	1.45	1.33	1.22	1.12
17---	1.20	1.29	1.37	1.48	----	----	----	----	----
18---	1.20	1.26	1.37	1.48	----	----	----	----	----
19---	1.21	1.28	1.37	1.48	1.55	----	----	----	----
21---	1.23	1.31	1.41	1.52	----	----	----	----	----
22---	1.26	1.33	1.42	1.53	1.63	----	1.40	1.30	1.22
23---	----	----	----	1.50	----	----	----	----	----
25---	1.26	1.33	1.42	1.53	----	----	----	----	----
26---	1.23	1.30	----	1.50	----	----	----	----	----
27---	1.21	1.29	1.39	1.49	----	----	----	----	----
29---	----	1.27	1.37	1.49	----	----	----	----	----
30---	1.21	1.29	1.39	1.49	----	----	----	----	----
Averages	1.21	1.29	1.38	1.49	1.58	1.46	1.35	1.25	1.14

OMAHA, NE

Date	Sun's zenith distance: A.M. 78.7°	75.7°	70.7°	60.0°	*	P.M. 60.0°	70.7°	75.7°	78.7°
	Air mass: 4.78	3.82	2.87	1.91	*	1.91	2.87	3.82	4.78

NO DATA RECEIVED

NET RADIATION

Net radiation in langleys per day (8 a.m. to 8 a.m.) at Palmer, Alaska.

JANUARY 1974

Date.	1	2	3	4	5	6	7	8	9	10	11	12	13	14	15	16	17	18	19	20	21	22	23	24	25	26	27	28	29	30	31	Avg.
Langleys. . .	-89	-79	-73	-100	-88	-65	-82	-45	-35	-96	-116	-84	-111	-53	-81	-89	-91	-79	-85	-98	-24	-43	-65	-43	-69	-56	-75	-115	-73	-35	-38	-73

SOLAR ULTRA-VIOLET RADIATION DATA

Daily totals and monthly average (<3900 Å) at Ames, Iowa.

Date.	1	2	3	4	5	6	7	8	9	10	11	12	13	14	15	16	17	18	19	20	21	22	23	24	25	26	27	28	29	30	31	Avg.
Langleys. . .	5.97	4.99	6.58	6.58	6.09	4.51	3.41	3.04	5.36	4.14	6.33	7.19	4.99	6.82	6.94	6.09	4.75	2.68	2.19	3.16	3.16	3.77	8.89	8.28	8.16	2.43	5.11	7.55	7.55	7.31	7.80	5.54

TOTAL OZONE DATA

These provisional ozone data are obtained from measurements made with a Dobson ozone spectrophotometer, and are applicable approximately to local apparent noon. The data are presented in the code λ s Ω Ω Ω defined in the August 1962 WMO circular entitled "PUBLICATION OF DATA FOR METEOROLOGICAL RESEARCH, WORLD OZONE DATA."

Units: Milli-atmo-cms.

Station	Day of month																															
	1	2	3	4	5	6	7	8	9	10	11	12	13	14	15	16	17	18	19	20	21	22	23	24	25	26	27	28	29	30	31	Mean O_3
																No Data Received																

OBSERVED EXTREMES OF TEMPERATURE AND PRECIPITATION -- BY STATES: Dates in the table apply to the period 24 hours prior to time of observation. In some cases the actual occurrence is on the calendar date preceding that shown. (See individual Climatological Data for times of observations).

+ And also on an earlier date or dates.
D Water equivalent of snowfall wholly or partly estimated, using a ratio of 1 inch of water equivalent to every 10 inches of snowfall.

CLIMATOLOGICAL DATA - METRIC UNITS: Data from airport unless otherwise specified.

Precipitation data in column headed "Greatest in 24 hours" are computed on a 24-hour basis without regard to calendar day - data may include precipitation with a measurable amount from the last day of the previous month or the first day of the following month.

Wind directions under resultant direction are in tens of degrees.

Value entered in column "Fastest Mile" is the highest observed 1-minute wind speed when the direction is in tens of degrees. These stations are not equipped with a recording anemometer from which "Fastest Mile data can be evaluated.

B Number of days maximum 21.1°C. or above for Alaskan Stations.
Y Peak Gust.
+ And also on an earlier date or dates.
U Indicates Urban site.
R Indicates Rural site.
Ø Station pressures apply to elevations shown in the "Elevations" table of the annual issue of this publication.

Conversion formulae to English Units are as follows:

1 foot = 0.3048 meters
$°F. = \frac{9}{5} \times °C + 32$
1 inch = 25.4 millimeters
1 mile per hour = 0.447 meters per second

HEATING DEGREE DAYS: Data from airport unless otherwise specified.

U Indicates Urban site.
R Indicates Rural site.

COOLING DEGREE DAYS: Data from airport unless otherwise specified.

U Indicates Urban site.
R Indicates Rural site.

STORM SUMMARY:

° Includes crop damage.
C Crop damage.
* No occurrence of storms or unusual weather phenomena reported.
@ Includes heavy sleet storm.
# Freezing drizzle and freezing rain, commonly known as glaze.
Ø For breakdown of "All Others," and for detailed listing of other storms, see the Environmental Data Service, NOAA, monthly publication STORM DATA.
‡ No Storm Data Report received for this State.
◇ Report Incomplete.
† Storm damages are placed in categories varying from 1 to 9 as follows:
1 Less than $50
2 $50 to $500
3 $500 to $5,000
4 $5,000 to $50,000
5 $50,000 to $500,000
6 $500,000 to $5 Million
7 $5 Million to $50 Million
8 $50 Million to $500 Million
9 $500 Million to $5 Billion.

GENERAL SUMMARY OF NATIONAL FLOOD EVENTS:

1/ Flooding continued at the end of the month.
NA Not available.

FLOOD STAGE DATA:

Highest Stage Observed
1/ Continued at end of month
— Highest Stage of Record
E Estimated
P Provisional (Flood Stage)
U Unknown

RAWINSONDE DATA (Average Monthly Values):

All observations scheduled at 1200, G.C.T. Pressures shown under station names are the average monthly station pressures for the month of record, corrected to the height of the floors of the instrument shelters used for rawinsonde purposes. "Number of observations" refers to those of dynamic height only. Although the number of temperature observations at any given pressure surface is usually the same as for height, it is possible for temperature to be missing for one or more pressure surfaces of some observations. Dew Point averages are limited to those observations with temperatures warmer than -40°C. Observations of wind speed and direction are sometimes lost due to limiting angles, i.e., elevation angles less than 6° above the horizon, or any obstruction above the horizon. The temperature and wind values are based on 15 or more observations at the surface or 5 observations at a standard pressure level for temperature and 10 for wind. Dew Point data are not published for standard pressure surfaces for which less than 5 observations are available. Dew Point data are computed and expressed on the basis of vapor pressure over water. Unless otherwise indicated, they are obtained from carbon hygristors. These average values for standard pressure surfaces were obtained by rawinsondes; dynamic height (geopotential) in units of .98 dynamic meter, temperature and dew point in degrees Celsius, and resultant winds in tens of degrees and meters per second.

* Rawinsondes at this station were equipped with hypsometers to permit more accurate evaluations of pressure, and consequently height, at pressures lower than 50 mb. These rawinsondes were carried aloft by special high altitude balloons, in an effort to consistently reach higher altitudes.
+ Observations for these stations are scheduled at 0000 G.C.T.
† Dew Point temperatures are based on a minimum of 5 observations. Therefore, due to the lesser number of Dew Point observations at the higher levels comparison with dry-bulb temperatures should be made with care. Dew Point temperatures replaced Relative Humidity January 1967.

SOLAR RADIATION INTENSITIES: Langley is the unit used to denote one gram calorie per square centimeter. An explanation of the formula used in computing the air mass values for each station appears in the February 1957 issue, Vol. 8, No. 2, page 63, of this publication.

()	Clouds Present	DM	Moderate Dust	HM	Moderate Haze	KS	Slight Smoke
*	Values corresponding to true solar noon	DS	Slight Dust	HS	Slight Haze	M	Moderate Haze-indeterminable
BD	Blowing Dust	F	Fog	I	Intense Haze-indeterminable		
BN	Blowing Sand	GF	Ground Fog	K	Smoke	N	Sand
D	Dust	H	Haze	KI	Intense Smoke	S	Slight Haze-indeterminable
DI	Intense Dust	HI	Intense Haze	KM	Moderate Smoke		

NET RADIATION: The measurement is made with a CSIRO FUNK net exchange radiometer over a plot of sod. The value represents the total incoming minus the total outgoing radiation of all wave lengths.

These data are of an experimental nature and are published as received from the Palmer Exp. Station. The instrument with which they were measured has not been checked by the NOAA, National Weather Service.

SOLAR ULTRA-VIOLET RADIATION DATA: These data are from an U-V Eppley total ultra violet sensor and Speedomax H (Leeds Northrup) Recorder. This instrument has not been checked by the NOAA, National Weather Service.

TOTAL OZONE DATA: The spectrophotometer measures the total amount of ozone in the atmosphere, i.e., the amount contained in a vertical column of air extending from ground level to the top of the atmosphere in the vicinity of the station. The amount of ozone in this column (coded $\ell\ \ell\ \ell$) is expressed in terms of a thickness of a layer it would occupy at standard temperature and pressure, e.g., 350 milli-atmo-cm ozone implies an ozone layer 0.350 centimeter thick. The code $_{\lambda}s$ designates the type of measurement made.

DESCRIPTION OF CHARTS

CHART I. A. NORMAL DAILY AVERAGE TEMPERATURE (°F. 1931-60) FOR MONTH. B. TEMPERATURE DEPARTURE FROM 30-YEAR MEAN (°F. 1931-60) FOR MONTH. Chart I-A is reproduced from Environmental Data Service Publication "Climatic Maps of the United States." Chart I-B is a reproduction of monthly chart appearing in "Weekly Weather and Crop Bulletin," a publication of Environmental Data Service.

CHART II. A. TOTAL PRECIPITATION. Chart II. A. is a reproduction of monthly chart appearing in "Weekly Weather and Crop Bulletin."

CHART II. B. PERCENTAGE OF NORMAL PRECIPITATION. Chart II. B. is a reproduction of monthly chart appearing in "Weekly Weather and Crop Bulletin."

CHART III. TRACKS OF CENTERS OF ANTICYCLONES AT SEA LEVEL.

CHART IV. TRACKS OF CENTERS OF CYCLONES AT SEA LEVEL. Centers which can be identified for 24 hours or more are tracked in these charts. Semi-permanent features such as the Great Basin and Pacific Highs and Colorado and Mexico Lows are not shown. The 7:00 a.m., e.s.t., positions are shown by open circles, with the intermediate positions at 6-hour intervals shown by solid dots. The date is given above the circle and the central pressure to whole millibars below. A dashed track indicates a regeneration rather than actual movement to the next position. Solid squares indicate position of stationary center for period shown beside it.

Chart 1. A. Normal Daily Average Temperature (°F. 1941-70), January

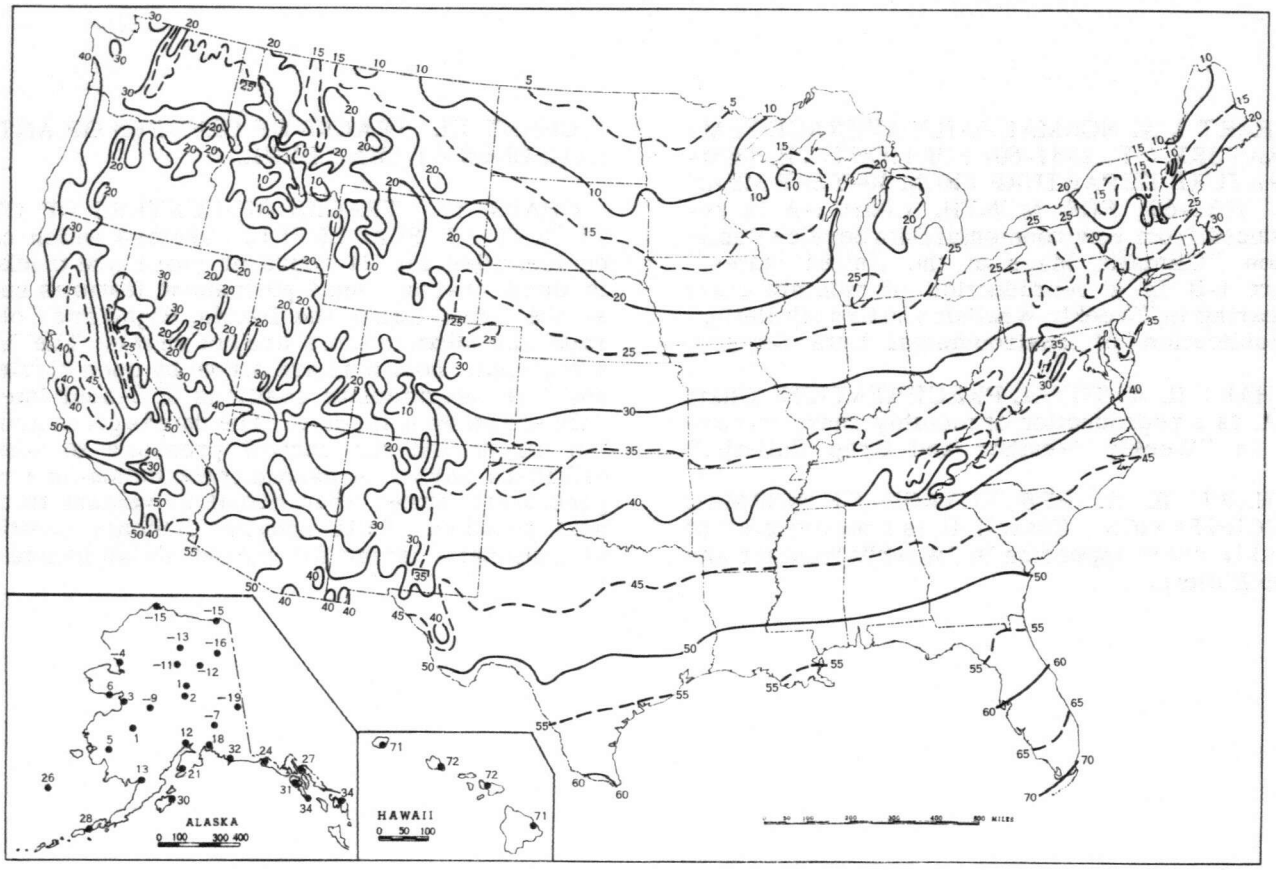

B. Temperature Departure from 30 - Year Mean (°F 1941-70), January 1974

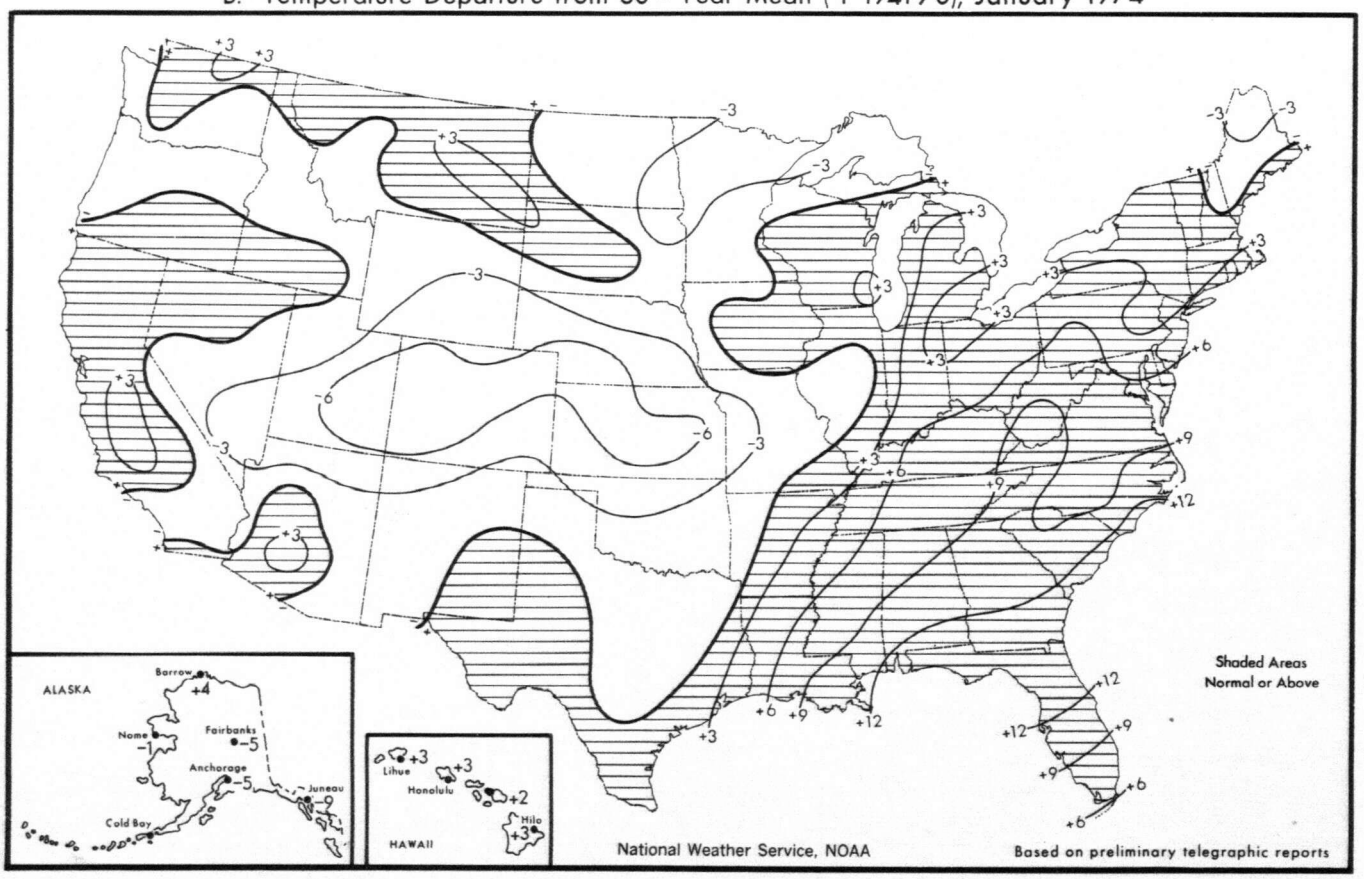

Chart II. A. Total Precipitation (Inches), January 1974

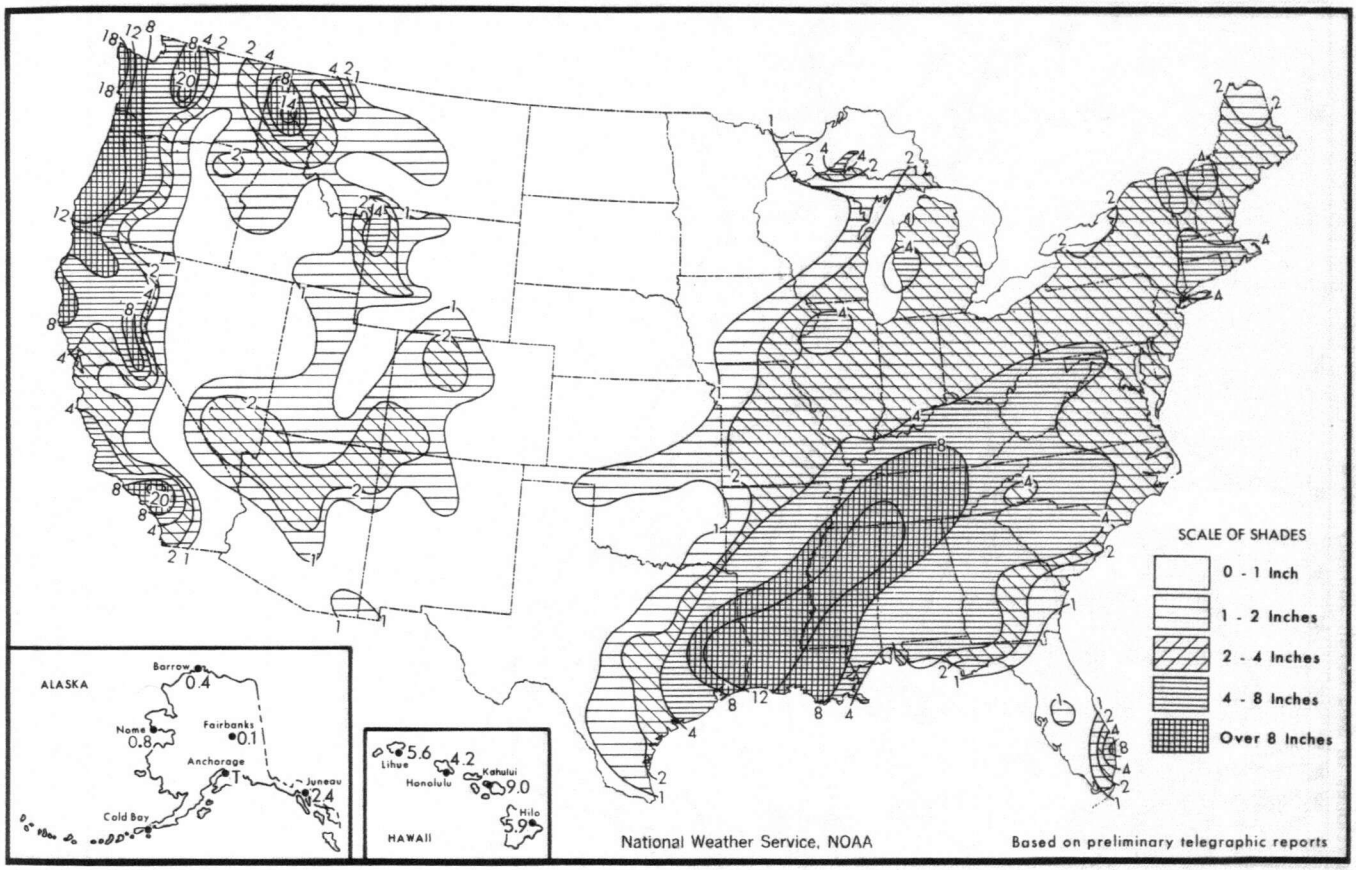

B. Percentage of Normal Precipitation, January 1974

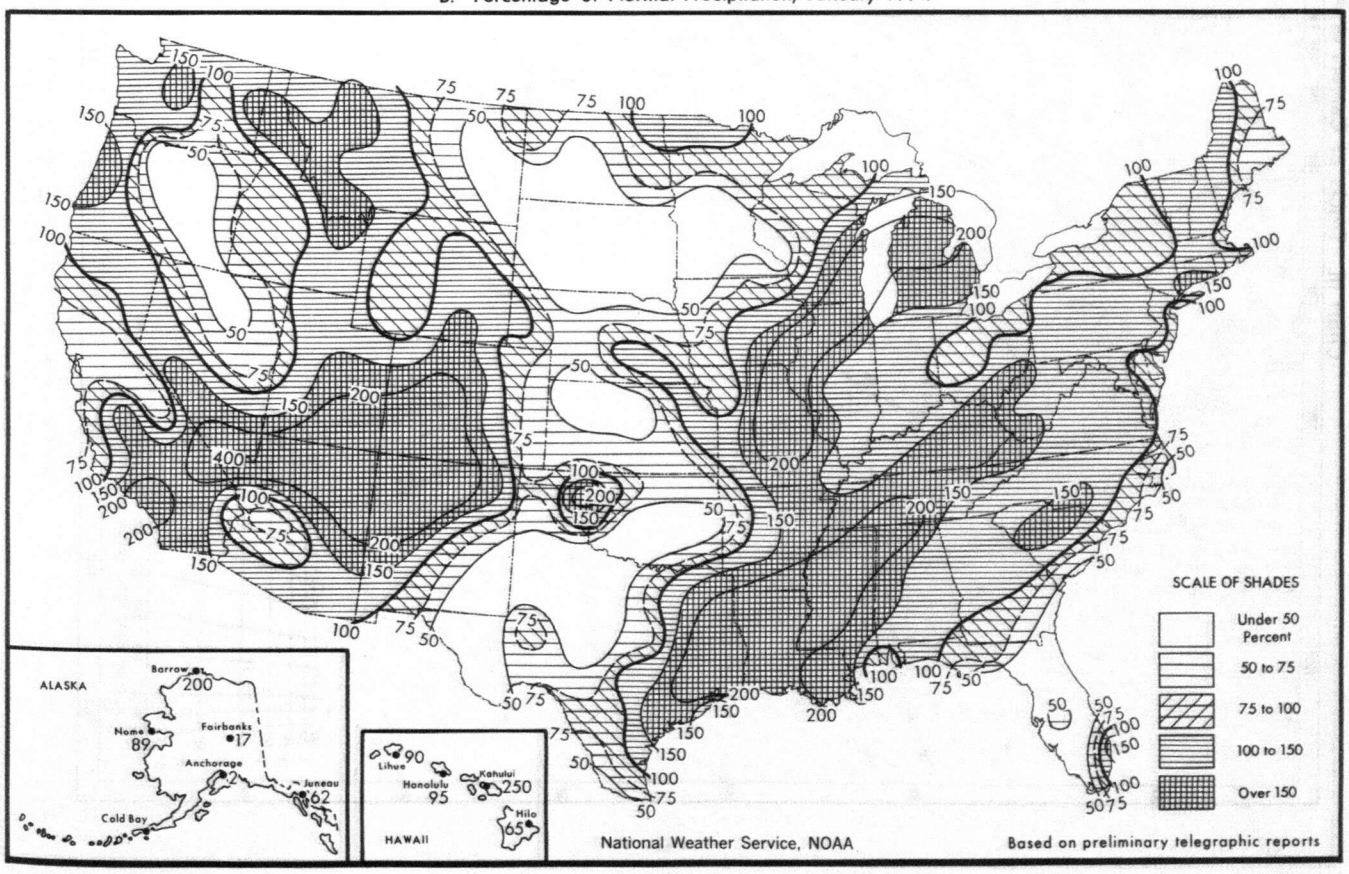

Chart III. Tracks of Centers of Anticyclones at Sea Level, January 1974

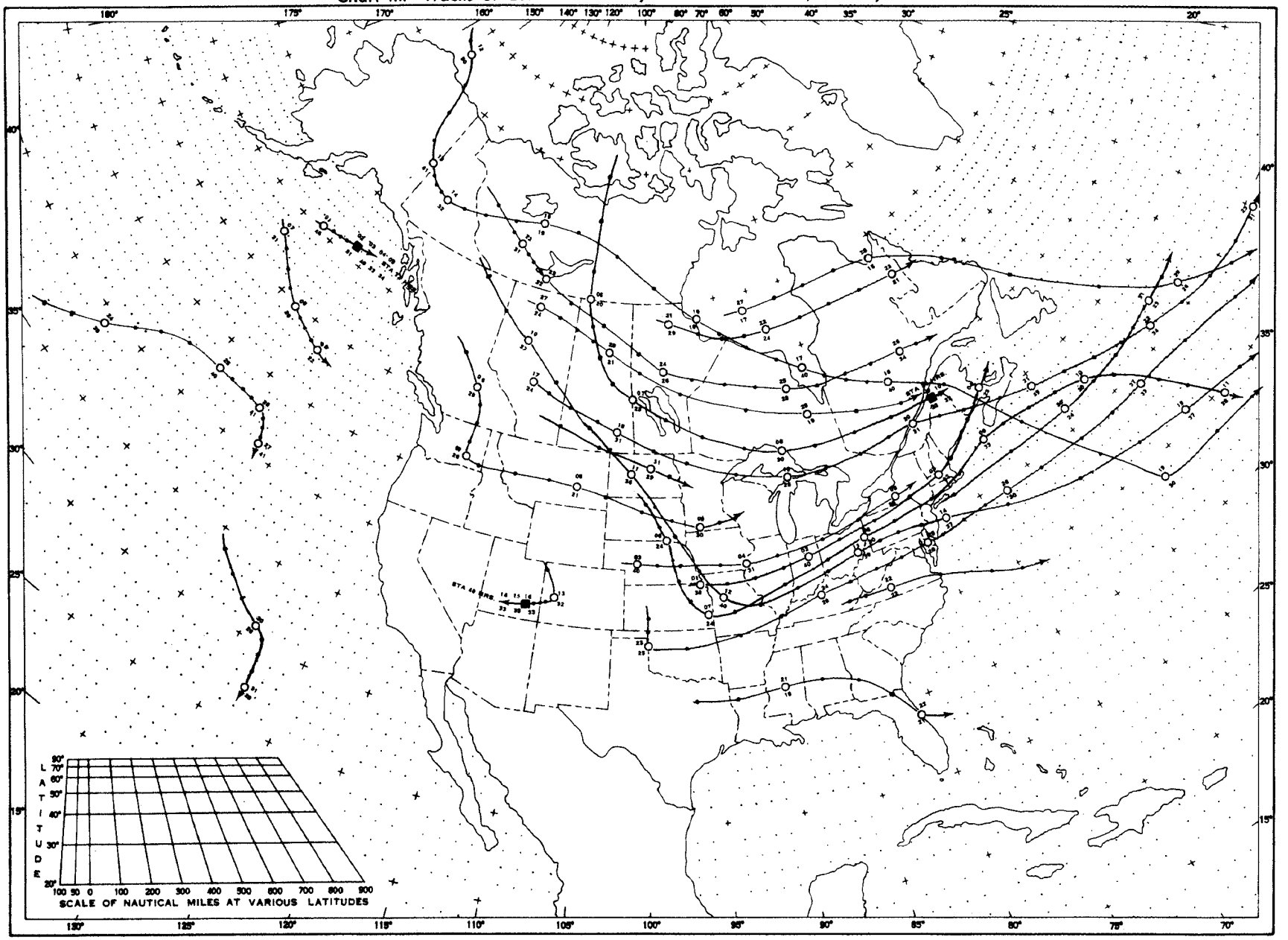

Circle indicates position of center at 7:00 a.m. E.S.T. Figure above circle indicates date, figure below, pressure to nearest millibar. Dots indicate intervening 6-hourly positions. Squares indicate position of stationary center for period shown. Dashed line in track indicates reformation at new position. Only those centers which could be identified for 24 hours or more are included.

Chart IV. Tracks of Centers of Cyclones at Sea Level, January 1974

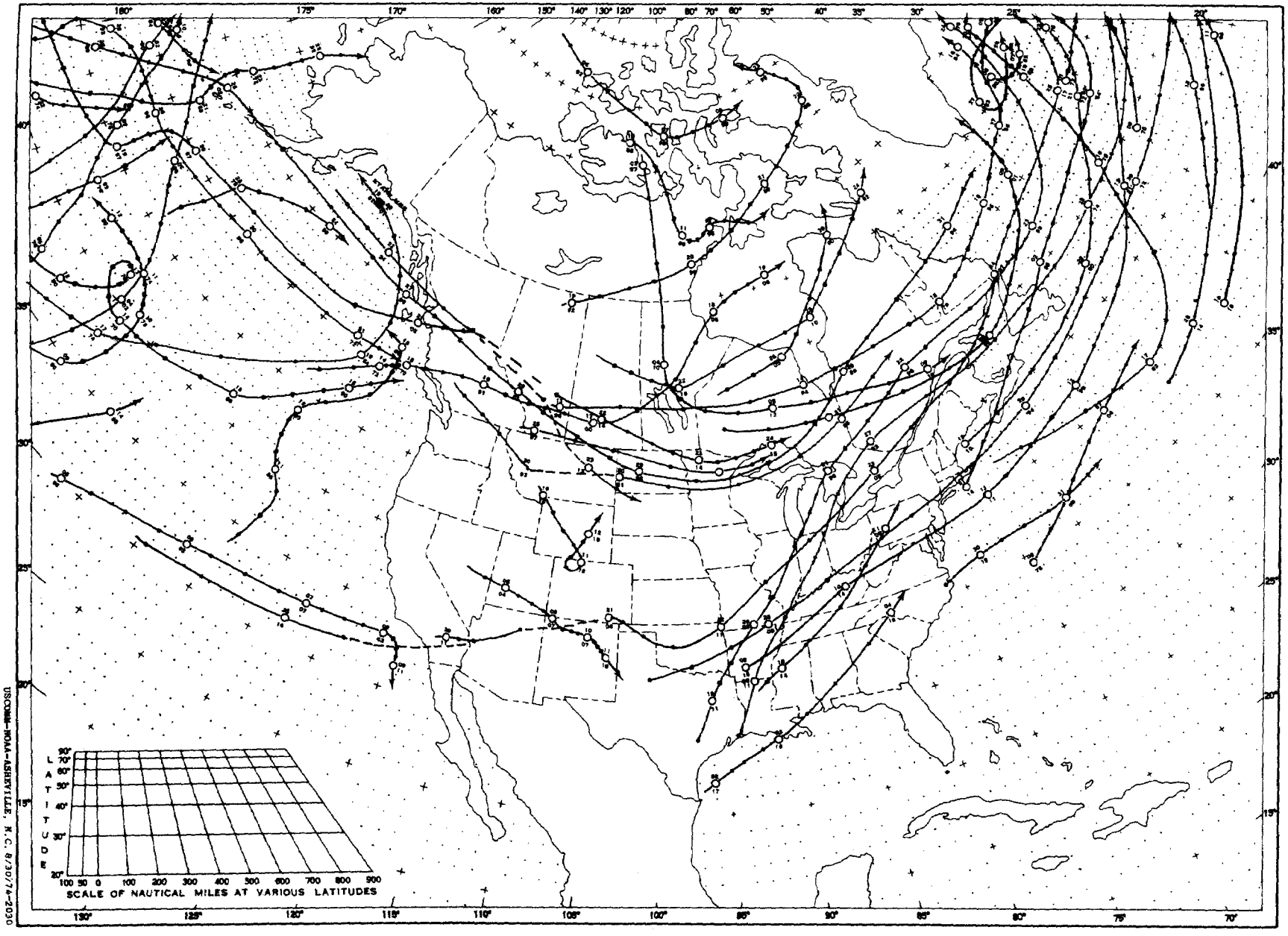

Circle indicates position of center at 7:00 a.m. E.S.T. Figure above circle indicates date, figure below, pressure to nearest millibar. Dots indicate intervening 6-hourly positions. Squares indicate position of stationary center for period shown. Dashed line in track indicates reformation at new position. Only those centers which could be identified for 24 hours or more are included.

USCOMM-NOAA-ASHEVILLE, N.C. 8/70/1-4-2030

U.S. DEPARTMENT OF COMMERCE
NATIONAL CLIMATIC CENTER
FEDERAL BUILDING
ASHEVILLE, N.C. 28801

POSTAGE AND FEES PAID
U.S. DEPARTMENT OF COMMERCE

COM 210

THIRD CLASS

AMERICAN REVOLUTION BICENTENNIAL
1776-1976