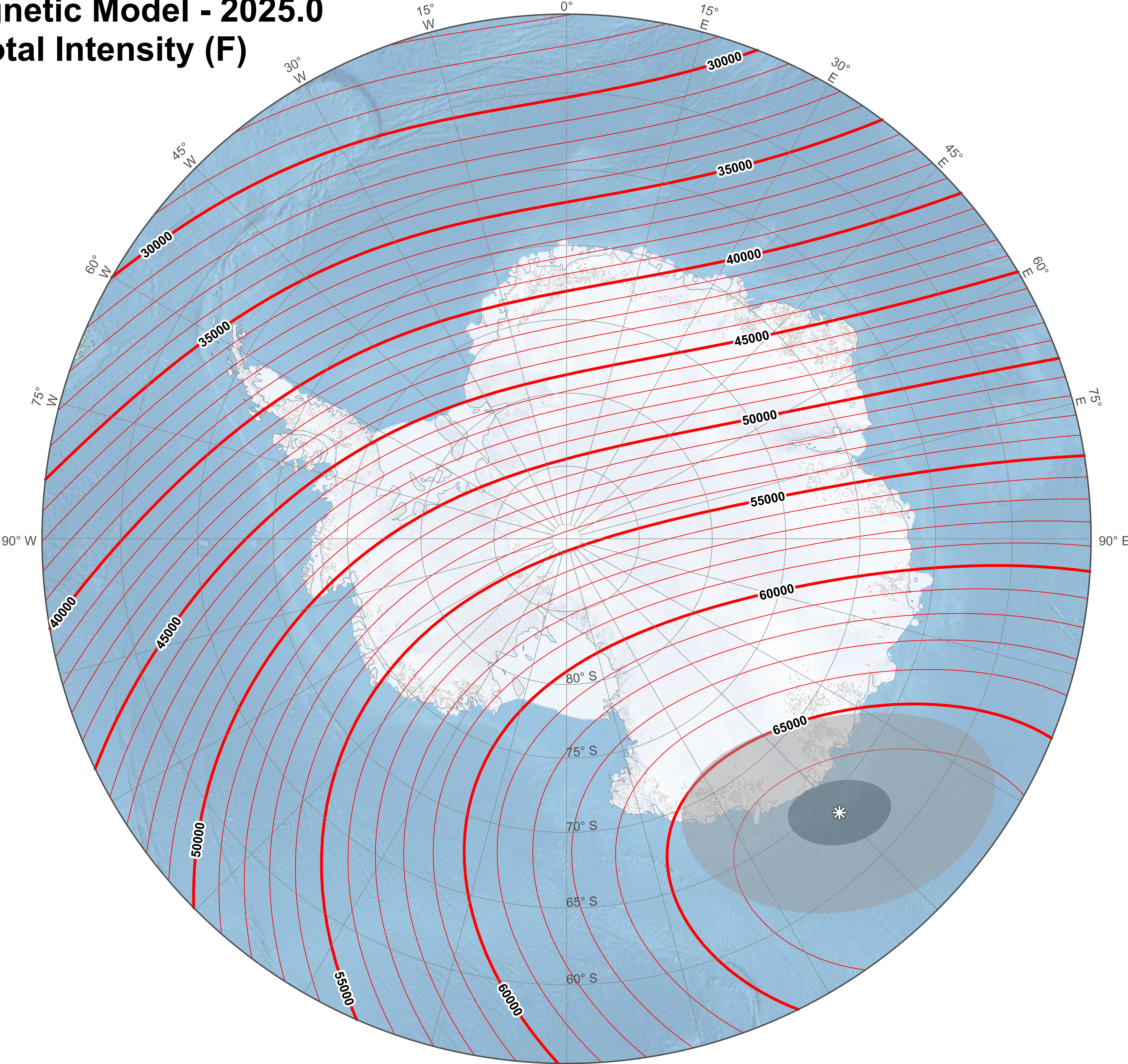





US/UK World Magnetic Model - 2025.0

Main Field Total Intensity (F)



Main Field
Total Intensity (F)
South Polar Region
Polar Stereographic Projection
— Contour interval: 1000 nT

 Position of Dip Poles

Blackout Zones
Horizontal Field (H) Strength:
 0-2000 nT (Unreliable Zone)
 2000-6000 nT (Caution Zone)

Map developed by NOAA/NCEI and CIRES
<https://www.ncei.noaa.gov/products/world-magnetic-model>
Published December 2024